

AA2

Ward:

Appleton

County division:

South Benfleet

Parliamentary boundary:

Castle Point

Parish:

None

Property count: **168**

Electorate count: **369**

Polling station:

Kents Hill Road Junior School, (Main hall) Kents Hill Road, Benfleet, SS7 5PS



AB2

Ward:

Appleton

County division:

South Benfleet

Parliamentary boundary:

Castle Point

Parish:

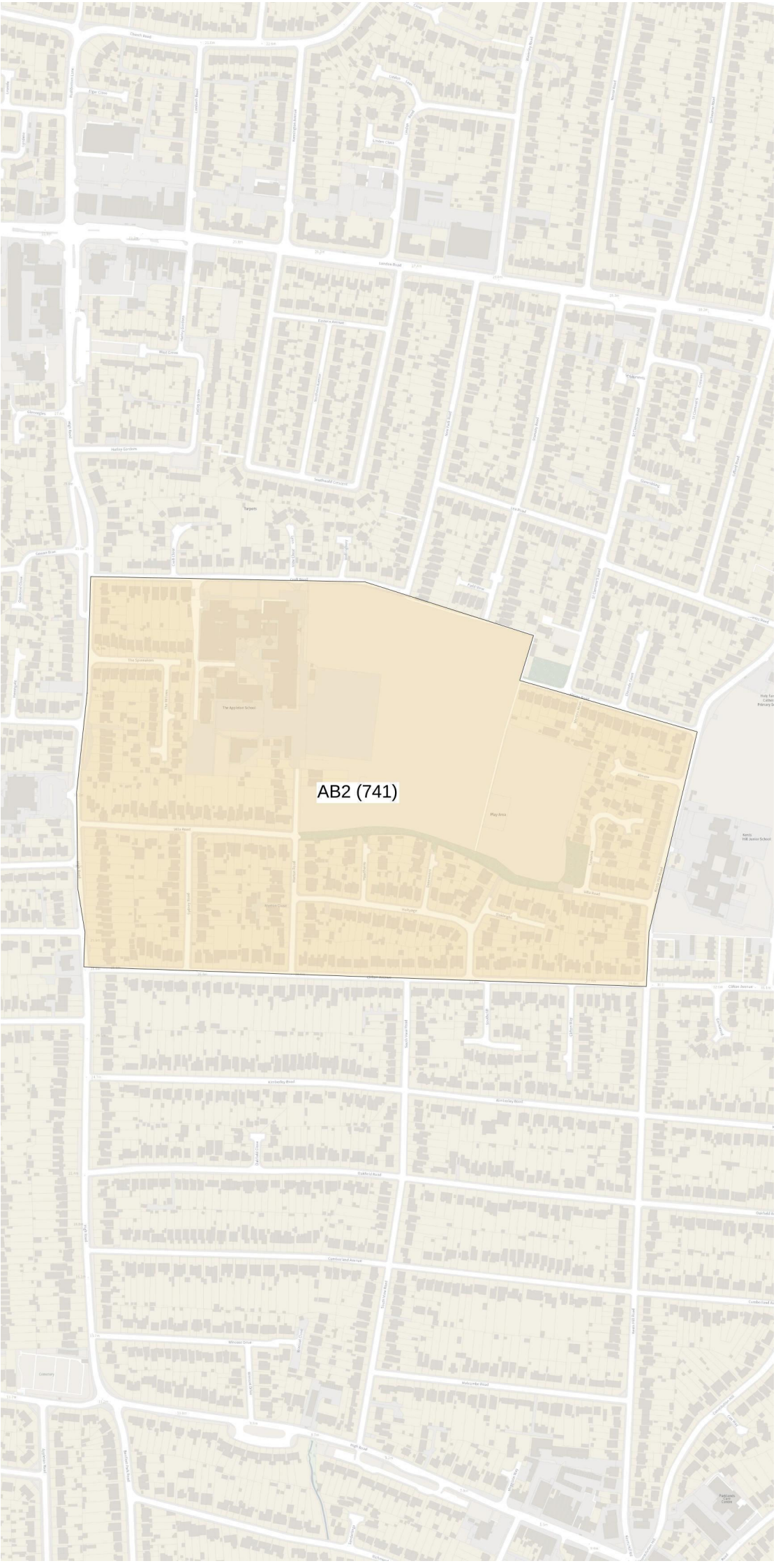
None

Property count: **357**

Electorate count: **741**

Polling station:

Kents Hill Road Junior School, (Main hall) Kents Hill Road, Benfleet, SS7 5PS



AB2 (741)

AD1

Ward:

Appleton

County division:

South Benfleet

Parliamentary boundary:

Castle Point

Parish:

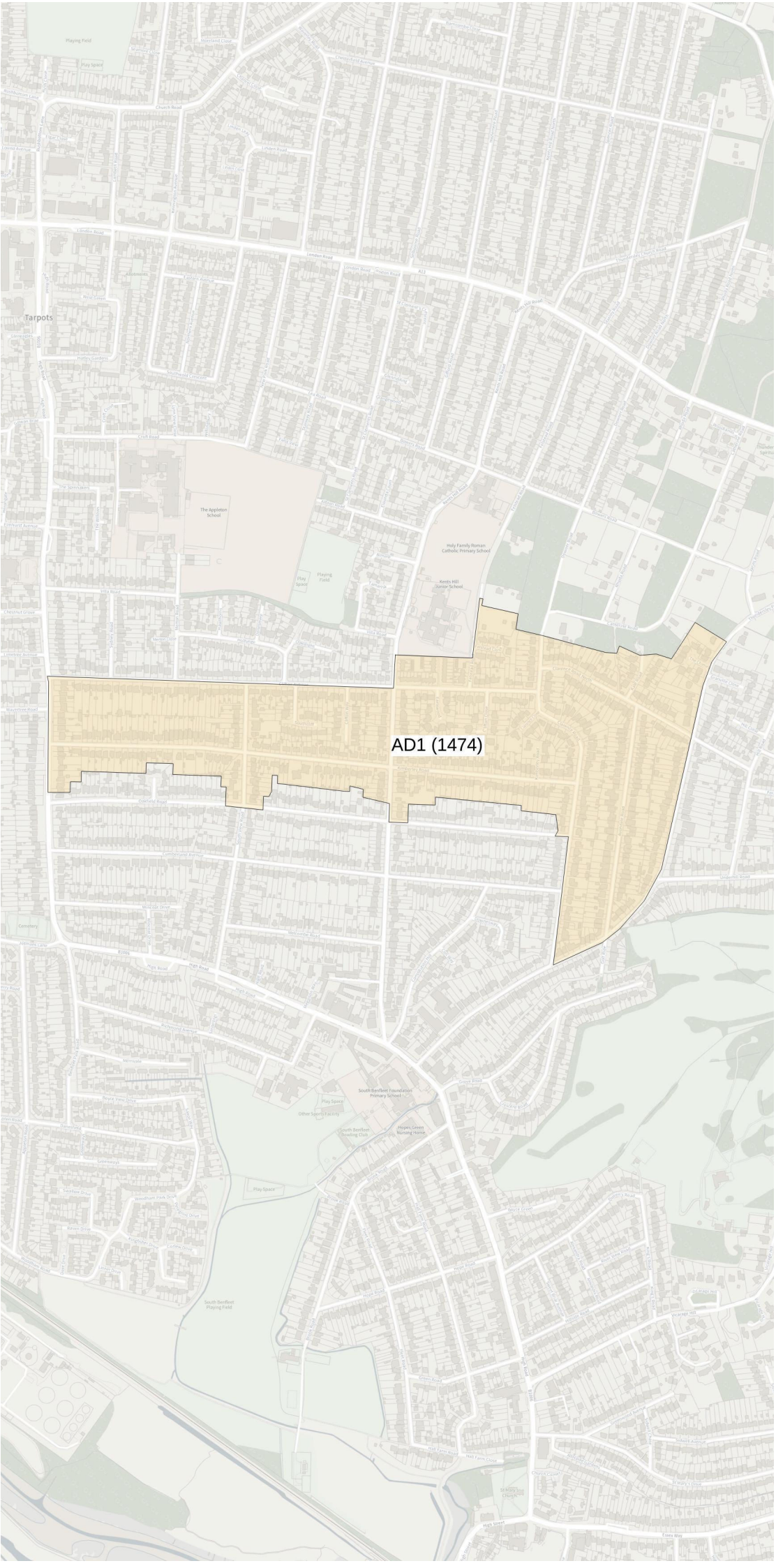
None

Property count: **738**

Electorate count: **1474**

Polling station:

Kents Hill Road Junior School, (Main hall) Kents Hill Road, Benfleet, SS7 5PS



AD1 (1474)

The map shows the AD1 ward, which is highlighted in orange. It is located in the northern part of the South Benfleet area. The ward is bounded by a thick black line. The map includes various streets, green spaces, and buildings. Key features include the Appleton School, Kents Hill Junior School, and the South Benfleet Foundation Primary School. The ward is situated near the River Arkel and the South Benfleet Playing Field.

AF2

Ward:

Appleton

County division:

South Benfleet

Parliamentary boundary:

Castle Point

Parish:


None

Property count: **448**

Electorate count: **969**

Polling station:

St Mary's Church Hall, 376 High Road,
Benfleet, SS7 5HN



A map of the AF2 (969) ward, which is highlighted in orange. The ward is located in the northern part of the South Benfleet area. It is bounded by the High Road to the north and the Benfleet River to the south. The ward contains several residential streets, including Appleton Road, Benfleet Road, and South Benfleet Road. The map also shows surrounding areas, including the Benfleet Golf Course to the south and the Benfleet River to the east.

AF2 (969)

AF5

Ward:

Appleton

County division:

South Benfleet

Parliamentary boundary:

Castle Point

Parish:

None

Property count: **64**

Electorate count: **108**

Polling station:

St Mary's Church Hall, 376 High Road, Benfleet, SS7 5HN



A detailed map of the AF5 (108) ward in South Benfleet, Essex. The ward is highlighted in orange and is bounded by a black line. It is situated between Kimberley Road to the north and Grove Road to the south. The ward includes several residential streets, including Domesday Road, Grove Road, and Boyce Green. A large green area, likely a park or reserve, is located to the east of the ward. The map also shows surrounding areas, including the South Benfleet Foundation Primary School to the west and a reservoir to the east. The ward is labeled 'AF5 (108)' in the center.

BF3

Ward:

Appleton

County division:

South Benfleet

Parliamentary boundary:

Castle Point

Parish:

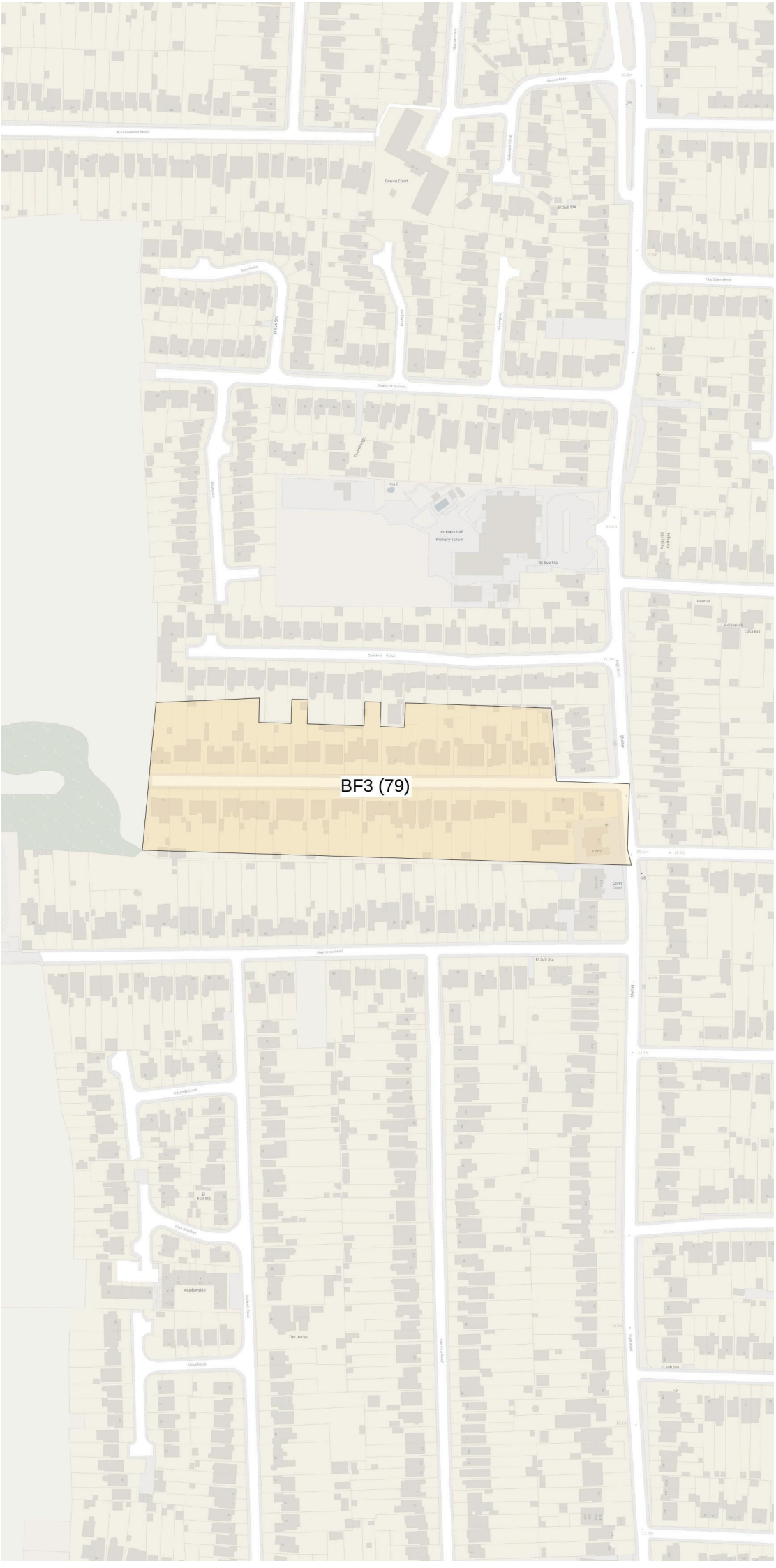
None

Property count: **46**

Electorate count: **79**

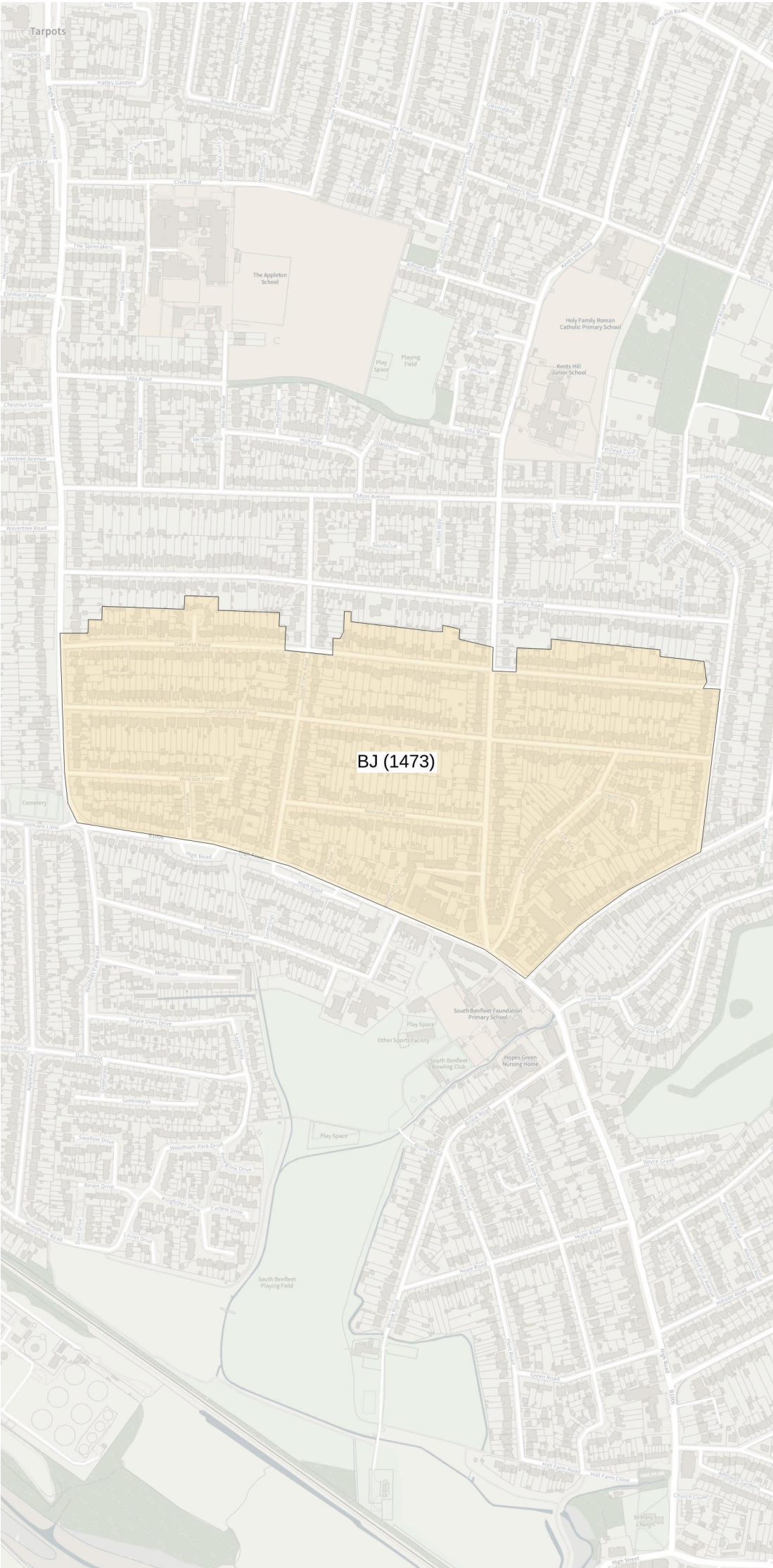
Polling station:

Kents Hill Road Junior School, (Main hall) Kents Hill Road, Benfleet, SS7 5PS



BF3 (79)

The map shows the BF3 (79) ward highlighted in orange. It is located in the central part of the ward, bounded by a road to the north and a road to the south. The ward is situated near the coast, with a large area of land to the west and south. The map also shows other wards and roads in the area.



BJ

Ward:

Appleton

County division:

South Benfleet

Parliamentary boundary:

Castle Point

Parish:

None

Property count: **797**

Electorate count: **1473**

Polling station:

St Mary's Church Hall, 376 High
Road, Benfleet, SS7 5HN

AJ

Ward:

Canvey Island Central

County division:

Canvey Island West

Parliamentary boundary:

Castle Point

Parish:

Canvey Island Central

Property count: **1242**

Electorate count: **2067**

Polling station:

Methodist Church Hall, Waarden
Road, Canvey Island, SS8 9AB



AJ (2067)

AK1

Ward:

Canvey Island Central

County division:

Canvey Island West

Parliamentary boundary:

Castle Point

Parish:

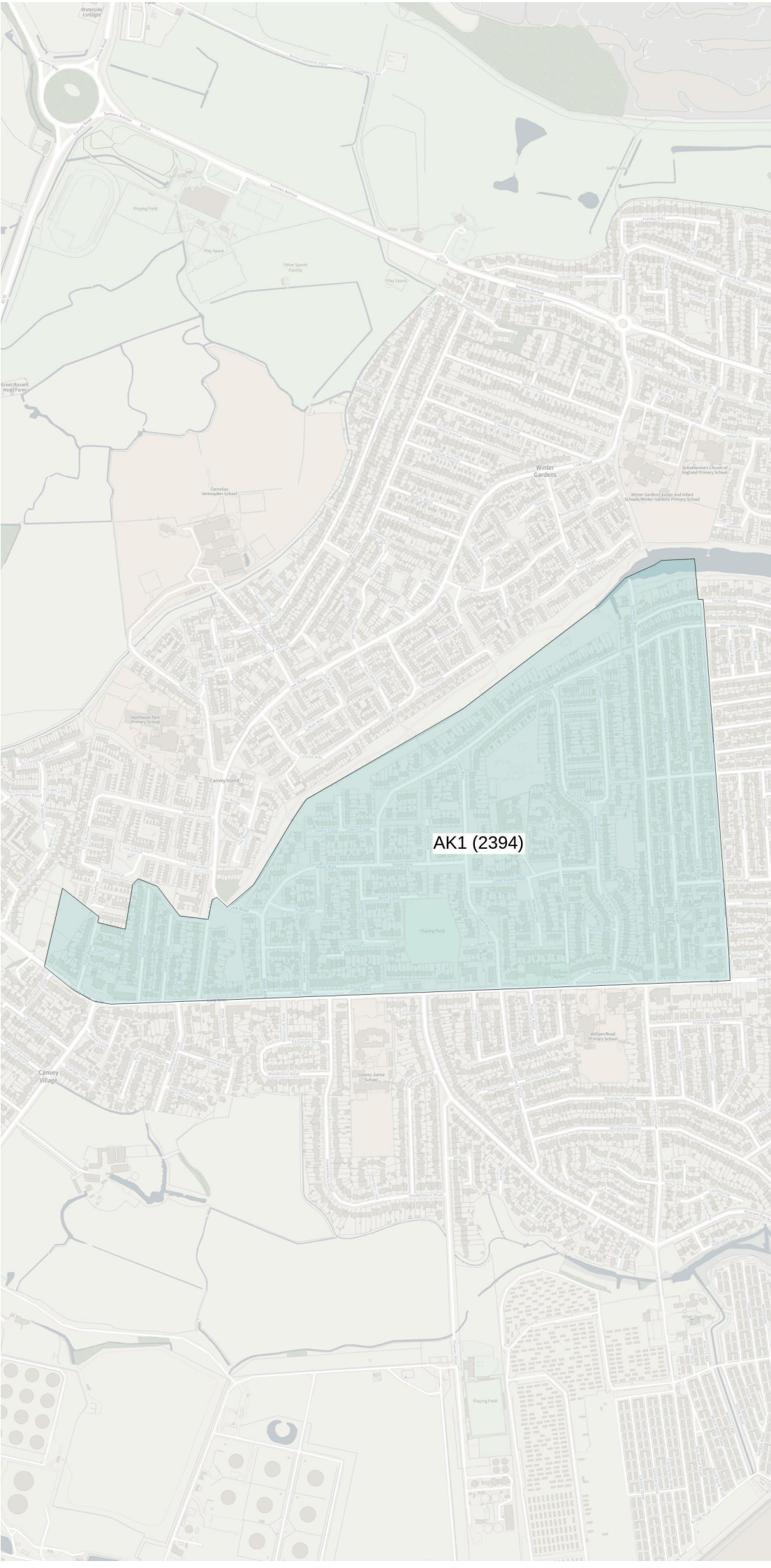
Canvey Island Central

Property count: **1347**

Electorate count: **2394**

Polling station:

St Nicholas Church Hall, Long
Road, Canvey Island, SS8 0JR



AK1 (2394)

AS2

Ward:

Canvey Island Central

County division:

Canvey Island West

Parliamentary boundary:

Castle Point

Parish:

Canvey Island Central

Property count: **584**

Electorate count: **1061**

Polling station:

Canvey Junior School, (Main hall), Long Road, Canvey Island, SS8 0JG



AT2

Ward:

Canvey Island Central

County division:

Canvey Island West

Parliamentary boundary:

Castle Point

Parish:

Canvey Island Central

Property count: **187**

Electorate count: **320**

Polling station:

Canvey Junior School, (Main hall), Long Road, Canvey Island, SS8 0JG



AT2 (320)

AT3

Ward:

Canvey Island Central

County division:

Canvey Island West

Parliamentary boundary:

Castle Point

Parish:


Canvey Island Central

Property count: **51**

Electorate count: **71**

Polling station:

Canvey Junior School, (Main hall), Long Road, Canvey Island, SS8 0JG



AT3 (71)

AL1

Ward:

Canvey Island East

County division:

Canvey Island East

Parliamentary boundary:

Castle Point

Parish:

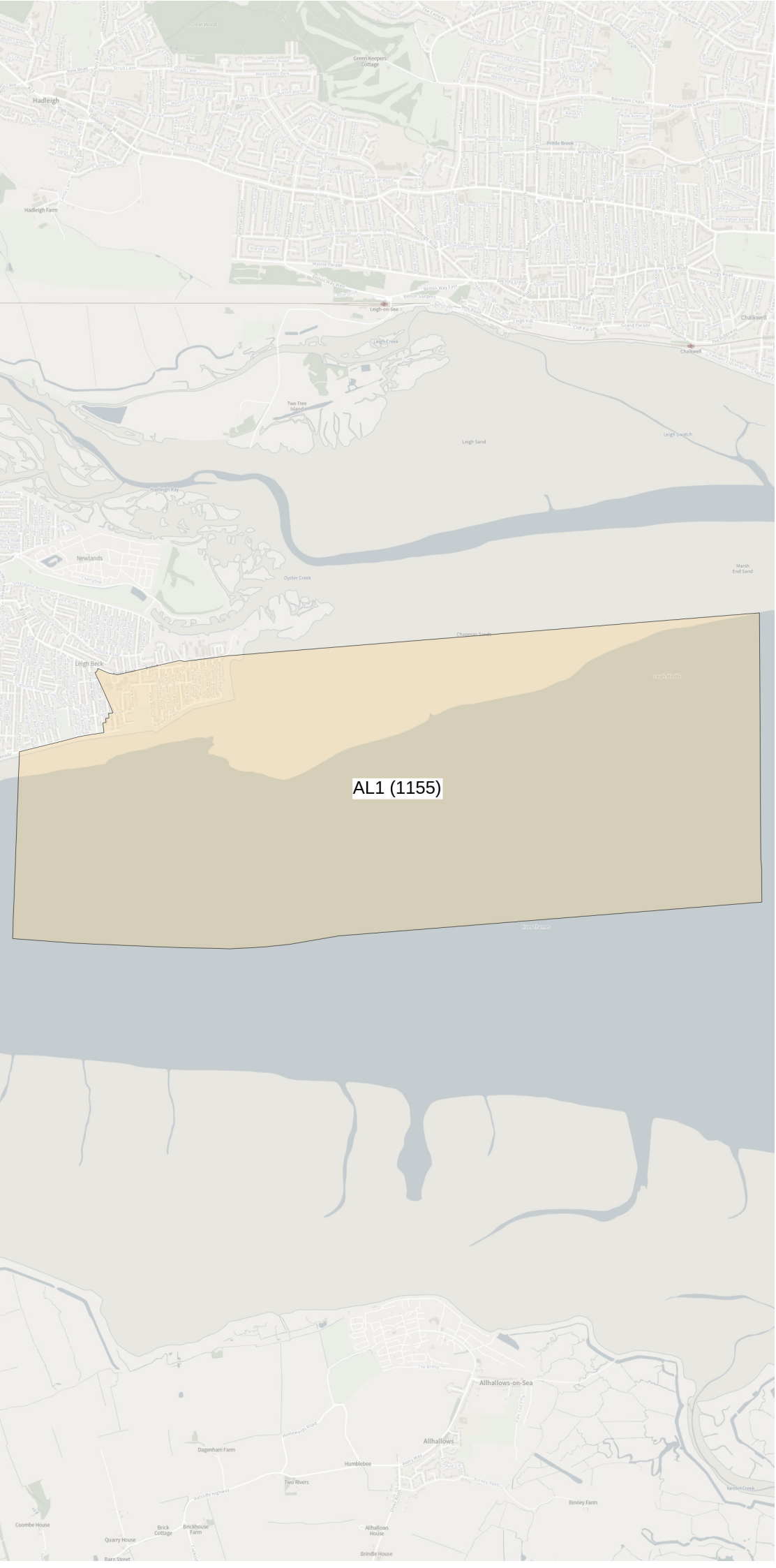
Canvey Island East

Property count: **638**

Electorate count: **1155**

Polling station:

Canvey Football Club, Park
Lane, Canvey Island, SS8 7PX



AL1 (1155)

AL2

Ward:

Canvey Island East

County division:

Canvey Island East

Parliamentary boundary:

Castle Point

Parish:


Canvey Island East

Property count: **1020**

Electorate count: **1685**

Polling station:

St Annes's Church Hall, St
Annes' Road, Canvey Island,
SS8 7NR



AL2 (1685)



AM

Ward:

Canvey Island East

County division:

Canvey Island East

Parliamentary boundary:

Castle Point

Parish:

Canvey Island East

Property count: **1142**

Electorate count: **1939**

Polling station:

Canvey Football Club, Park Lane, Canvey Island, SS8 7PX

AO2

Ward:

Canvey Island East

County division:

Canvey Island East

Parliamentary boundary:

Castle Point

Parish:

Canvey Island East

Property count: **142**

Electorate count: **260**

Polling station:

Canvey Football Club, Park
Lane, Canvey Island, SS8 7PX



AP3

Ward:

Canvey Island East

County division:

Canvey Island East

Parliamentary boundary:

Castle Point

Parish:

Canvey Island East

Property count: **502**

Electorate count: **845**

Polling station:

St Annes's Church Hall, St
Annes' Road, Canvey Island,
SS8 7NR



AN

Ward:

Canvey Island North

County division:

Canvey Island East

Parliamentary boundary:

Castle Point

Parish:

Canvey Island North

Property count: **2127**

Electorate count: **3312**

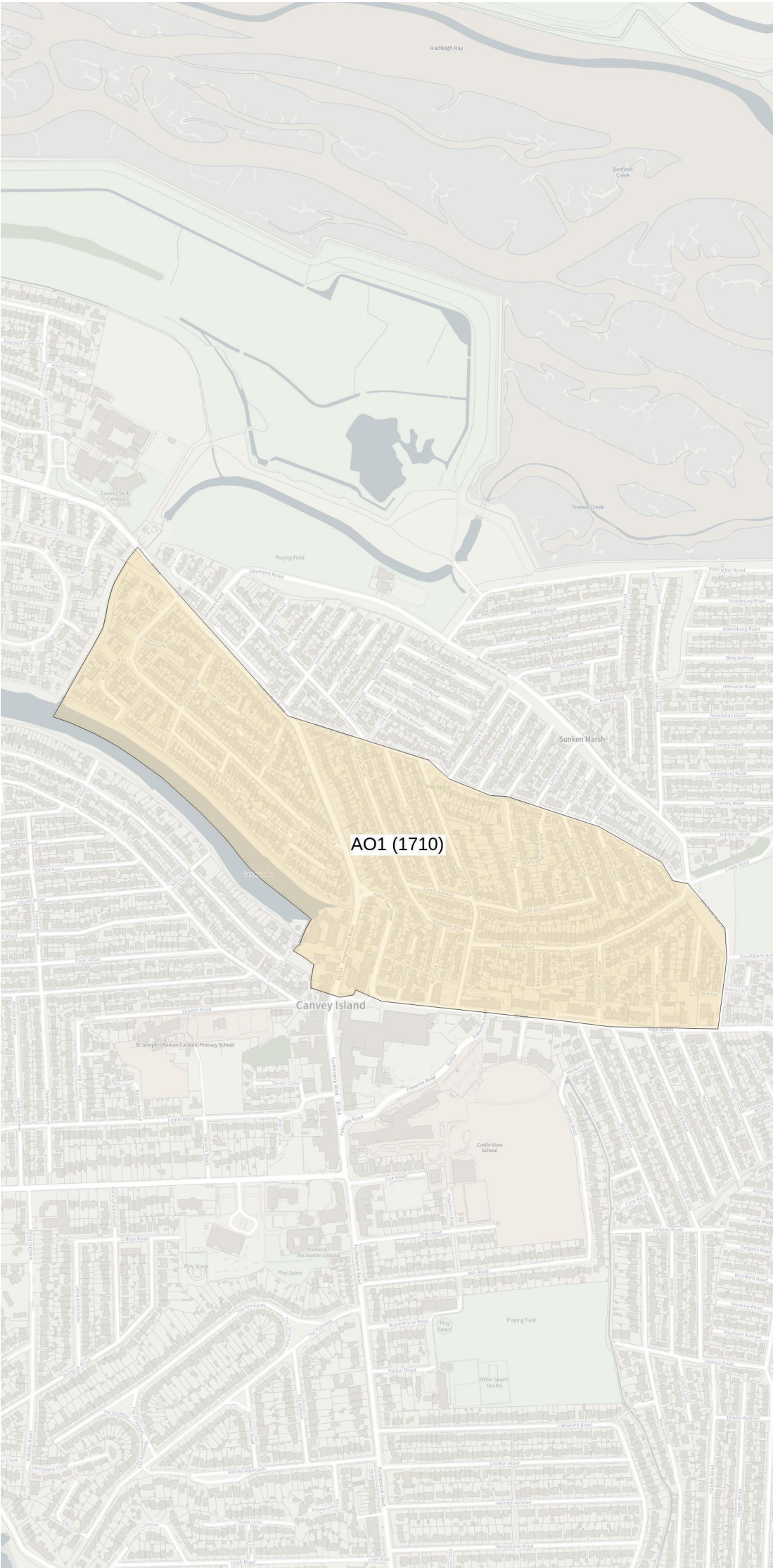
Polling station:

Canvey Island Rugby Club, 100
Dovervelt Road, Canvey Island,
SS8 8EJ



AN (3312)

The map shows the Canvey Island North ward, which is highlighted in green. The ward is located on the northern part of Canvey Island, bounded by the River Stour to the north and the River Orwell to the east. The map includes labels for various areas within the ward, such as Sandon Marsh, Newlands, and Lough Beck. The ward is situated between the towns of Hadleigh and Canvey Island.



AO1

Ward:

Canvey Island North

County division:

Canvey Island East

Parliamentary boundary:

Castle Point

Parish:

Canvey Island North

Property count: **967**

Electorate count: **1710**

Polling station:

War Memorial Hall, High Street,
Canvey Island, SS8 7RB

AP2

Ward:

Canvey Island North

County division:

Canvey Island East

Parliamentary boundary:

Castle Point

Parish:

Canvey Island North

Property count: **509**

Electorate count: **861**

Polling station:

War Memorial Hall, High Street,
Canvey Island, SS8 7RB



AP2 (861)

AP1

Ward:

Canvey Island South

County division:

Canvey Island East

Parliamentary boundary:

Castle Point

Parish:

**Canvey Island South
Central**

Property count: **780**

Electorate count: **1351**

Polling station:

Lubbins Park Primary School,
May Avenue, Canvey Island, SS8
7HF

AP1 (1351)

AQ

Ward:

Canvey Island South

County division:

Canvey Island East

Parliamentary boundary:

Castle Point

Parish:

**Canvey Island South
Central**

Property count: **1334**

Electorate count: **2342**

Polling station:

CISCA House, Long Road,
Canvey Island, SS8 0JA

AQ (2342)

AT1

Ward:

Canvey Island South

County division:

Canvey Island West

Parliamentary boundary:

Castle Point

Parish:

Canvey Island South West

Property count: **1502**

Electorate count: **2148**

Polling station:

Canvey Junior School, (Main hall), Long Road, Canvey Island, SS8 0JG

AT1 (2148)

AK2

Ward:

**Canvey Island Winter
Gardens**

County division:

Canvey Island West

Parliamentary boundary:

Castle Point

Parish:


**Canvey Island Winter
Gardens**

Property count: **326**

Electorate count: **561**

Polling station:

Northwick Park Primary &
Nursery School, Third Avenue,
Canvey Island, SS8 9SU



AK2 (561)

AS1

Ward:

Canvey Island Winter Gardens

County division:

Canvey Island West

Parliamentary boundary:

Castle Point

Parish:

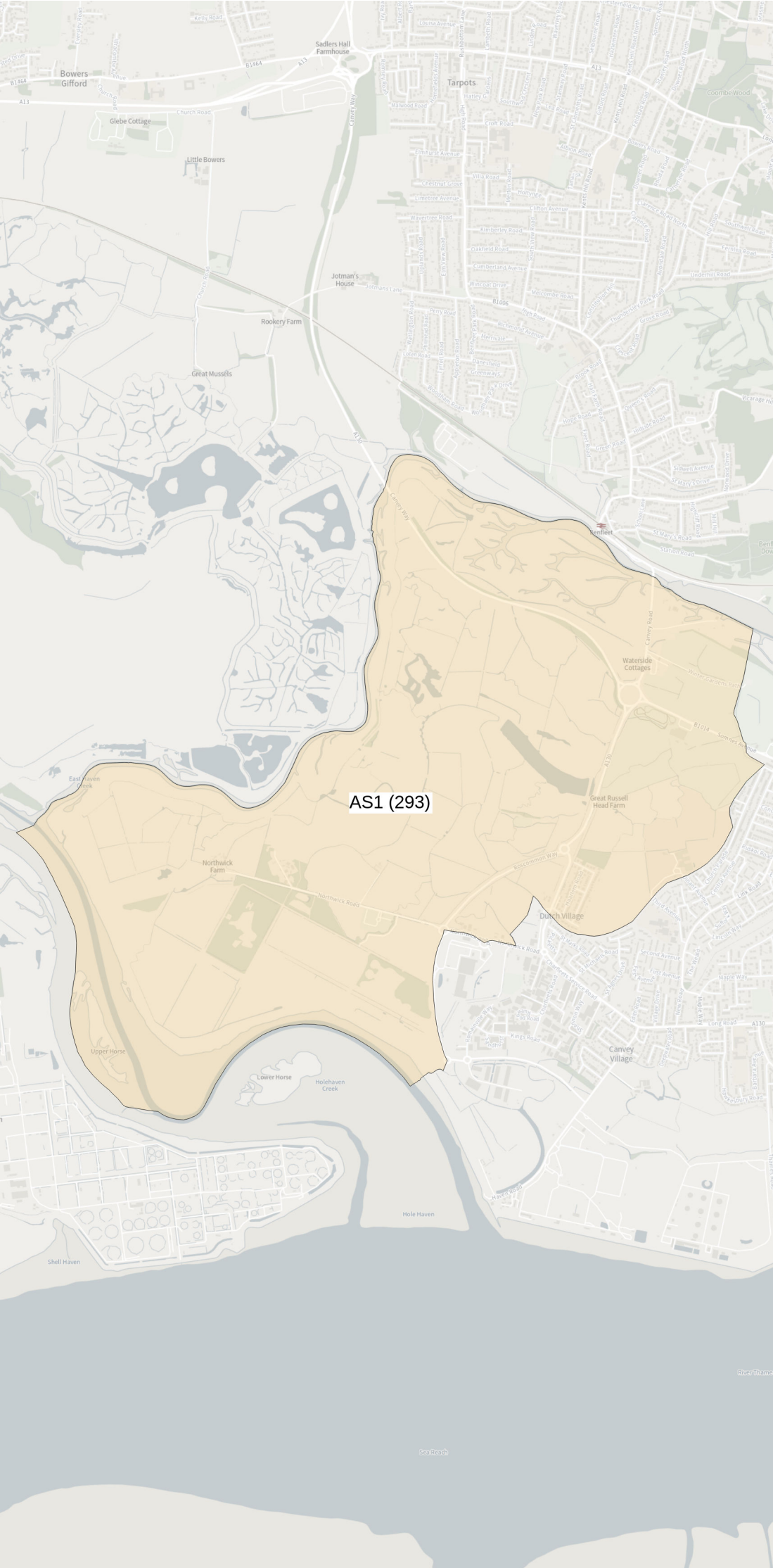
Canvey Island Winter Gardens

Property count: **156**

Electorate count: **293**

Polling station:

Northwick Park Primary & Nursery School, Third Avenue, Canvey Island, SS8 9SU



AU1

Ward:

Canvey Island Winter Gardens

County division:

Canvey Island West

Parliamentary boundary:

Castle Point

Parish:

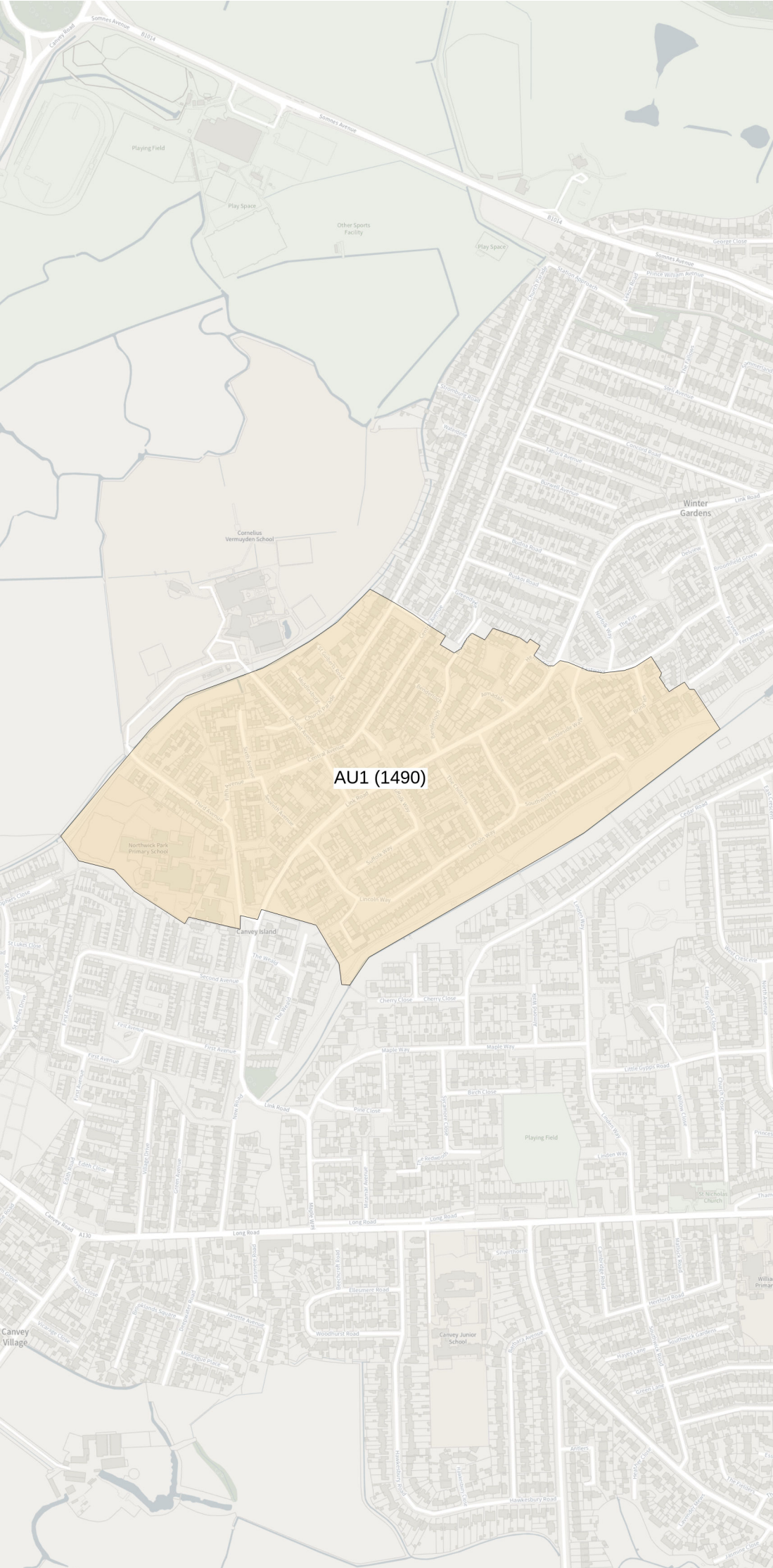
Canvey Island Winter Gardens

Property count: **871**

Electorate count: **1490**

Polling station:

Northwick Park Primary & Nursery School, Third Avenue, Canvey Island, SS8 9SU



AU2

Ward:

Canvey Island Winter Gardens

County division:

Canvey Island West

Parliamentary boundary:

Castle Point

Parish:

Canvey Island Winter Gardens

Property count: **605**

Electorate count: **1250**

Polling station:

Waterside Farm Sports Centre,
Studio 1, Somnes Avenue,
Canvey Island



AV1

Ward:

Canvey Island Winter Gardens

County division:

Canvey Island West

Parliamentary boundary:

Castle Point

Parish:

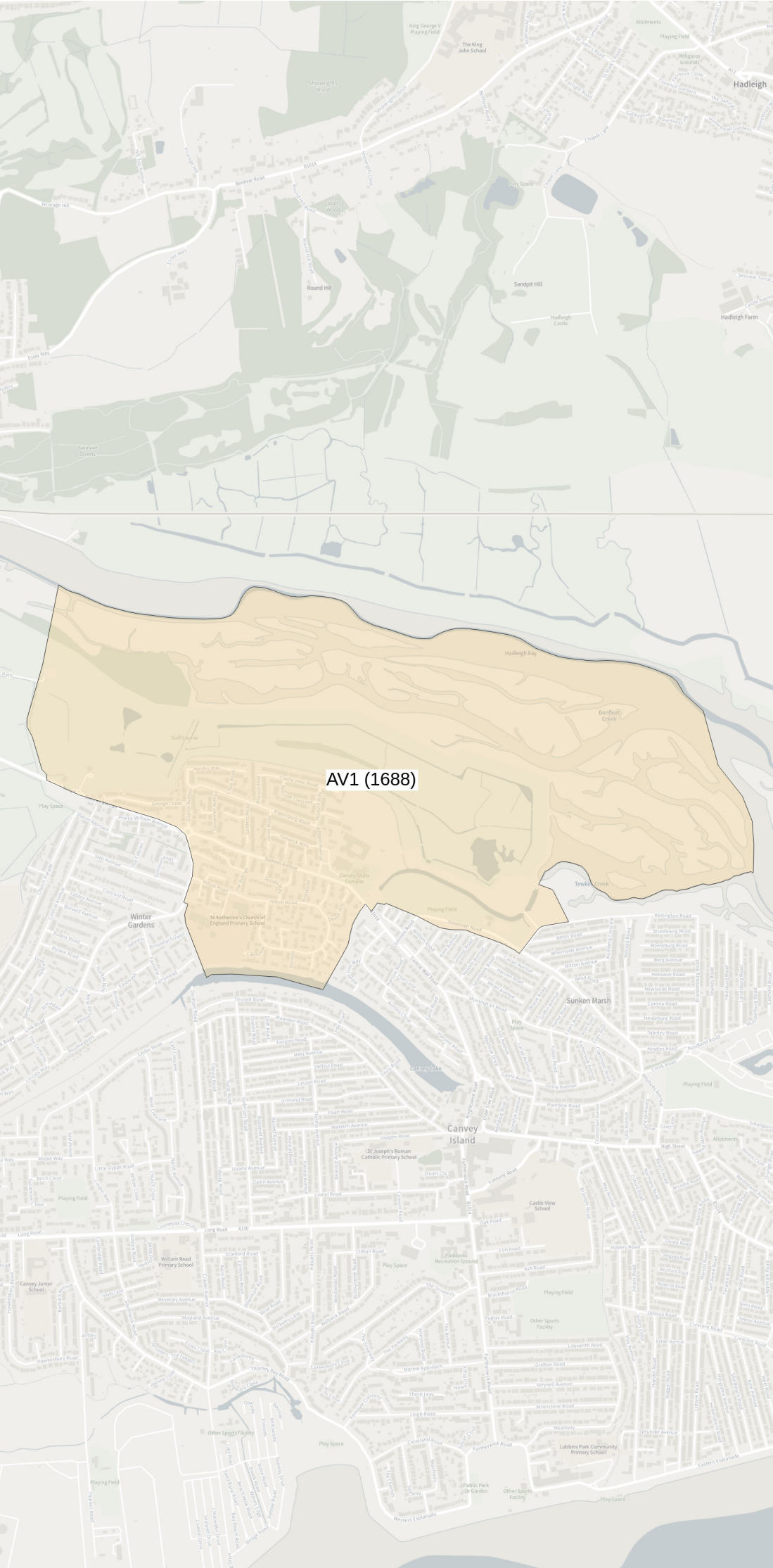
Canvey Island Winter Gardens

Property count: **929**

Electorate count: **1688**

Polling station:

Winter Gardens Baptist Church Hall, Hilton Road, Canvey Island, SS8 9QA



AV2

Ward:

**Canvey Island Winter
Gardens**

County division:

Canvey Island West

Parliamentary boundary:

Castle Point

Parish:


**Canvey Island Winter
Gardens**

Property count: **230**

Electorate count: **452**

Polling station:

Waterside Farm Sports Centre,
Studio 1, Somnes Avenue,
Canvey Island



AV2 (452)

AV3

Ward:

**Canvey Island Winter
Gardens**

County division:

Canvey Island West

Parliamentary boundary:

Castle Point

Parish:

**Canvey Island Winter
Gardens**

Property count: **0**

Electorate count: **0**

Polling station:

Winter Gardens Baptist Church
Hall, Hilton Road, Canvey Island,
SS8 9QA



BC1

Ward:

Hadleigh St. James

County division:

Hadleigh

Parliamentary boundary:

Castle Point

Parish:

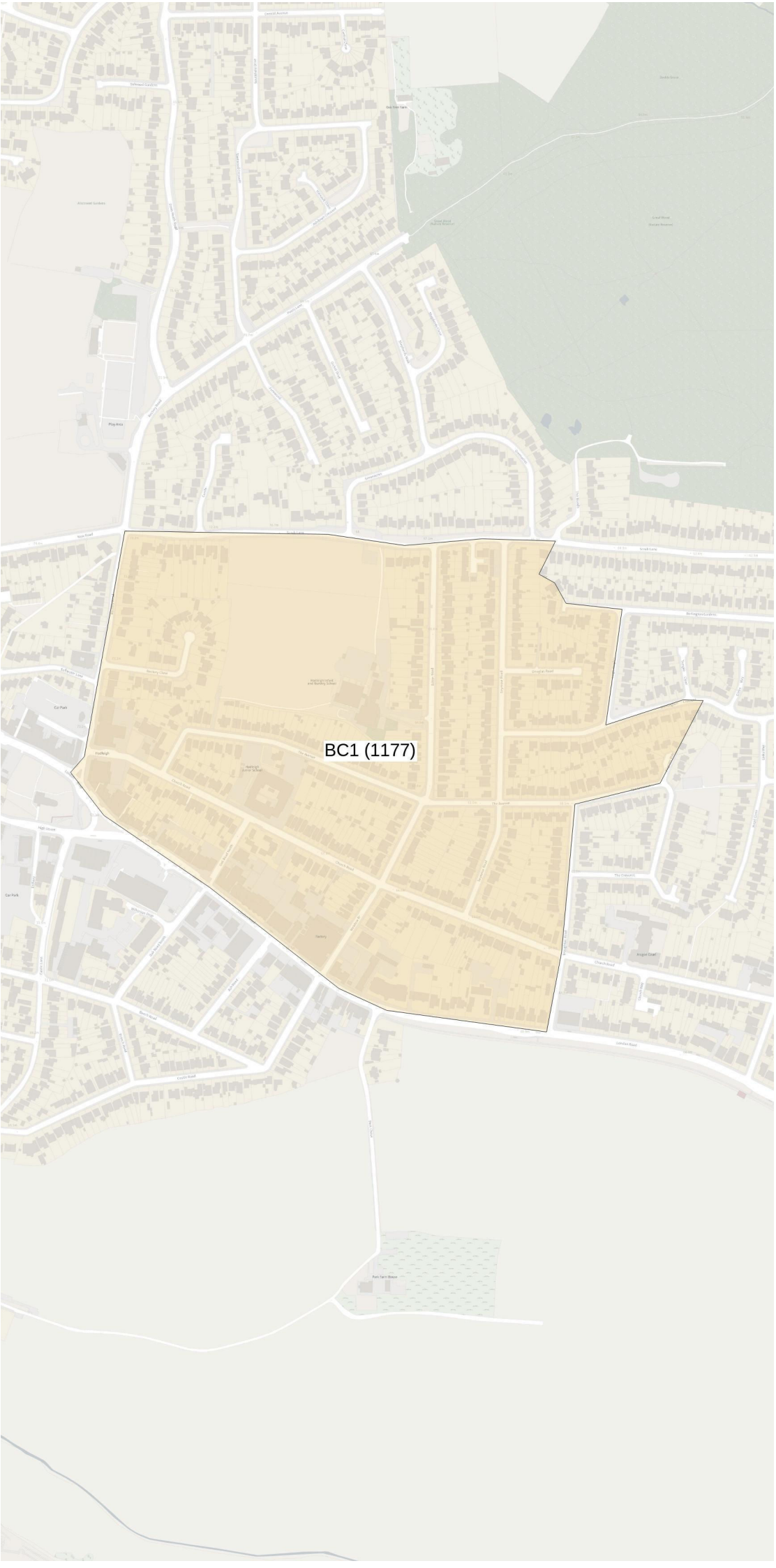
None

Property count: **727**

Electorate count: **1177**

Polling station:

St Barnabas Church Hall,
Woodfield Road, Hadleigh,
SS7 2EJ



BC1 (1177)

BE

Ward:

Hadleigh St. James

County division:

Hadleigh

Parliamentary boundary:

Castle Point

Parish:

None

Property count: **1184**

Electorate count: **1874**

Polling station:

**Hadleigh Old Fire Station
(HOFS), 20 High Street,
Hadleigh, Benfleet, SS7
2PB**

BE (1874)

BD

Ward:

Hadleigh St. James

County division:

Hadleigh

Parliamentary boundary:

Castle Point

Parish:

None

Property count: **939**

Electorate count: **1620**

Polling station:

St Barnabas Church Hall,
Woodfield Road, Hadleigh, SS7
2EJ

BD (1620)

AZ

Ward:

St Georges

County division:

Thundersley

Parliamentary boundary:

Castle Point

Parish:

None

Property count: **670**

Electorate count: **1303**

Polling station:

Woodside Pavilion,
Committee/Tea Room,
Woodside Park, Benfleet,
SS7 4PA

AZ (1303)

BA

Ward:

St Georges

County division:

Thundersley

Parliamentary boundary:

Castle Point

Parish:

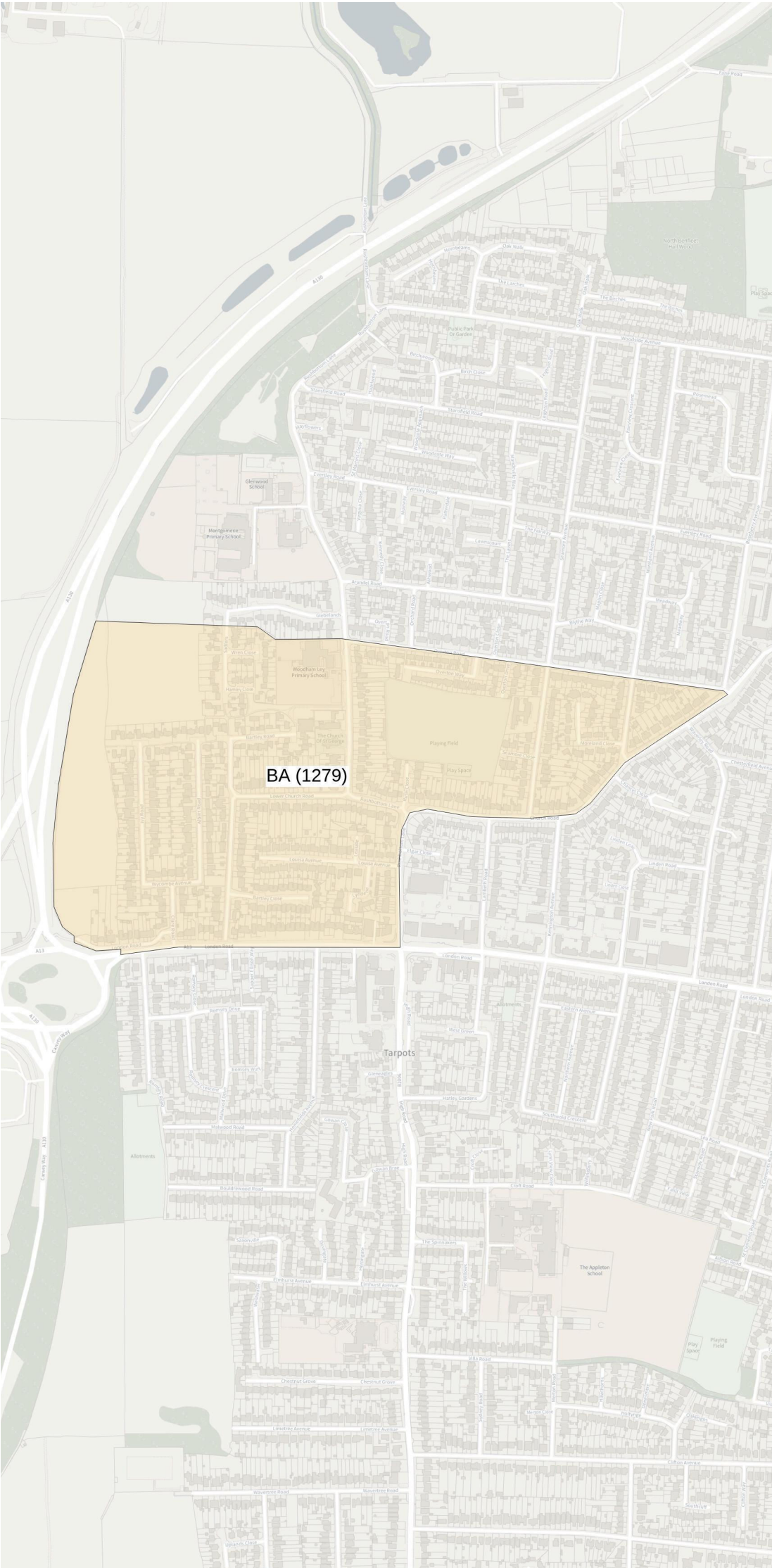
None

Property count: **706**

Electorate count: **1279**

Polling station:

**St George's Church Hall,
Rushbottom Lane, Benfleet,
SS7 4DN**



BB

Ward:

St Georges

County division:

Thundersley

Parliamentary boundary:

Castle Point

Parish:

None

Property count: **969**

Electorate count: **1860**

Polling station:

**St George's Church Hall,
Rushbottom Lane, Benfleet,
SS7 4DN**





Ward:

County division:

Parliamentary boundary:

Parish:

None

Property count: **259**

Electorate count: 440

Polling station:

Woodside Pavilion,
Woodside Park, Benfleet,
SS7 4PA

BK3 (440)

AF1

Ward:

St Marys

County division:

South Benfleet

Parliamentary boundary:

Castle Point

Parish:

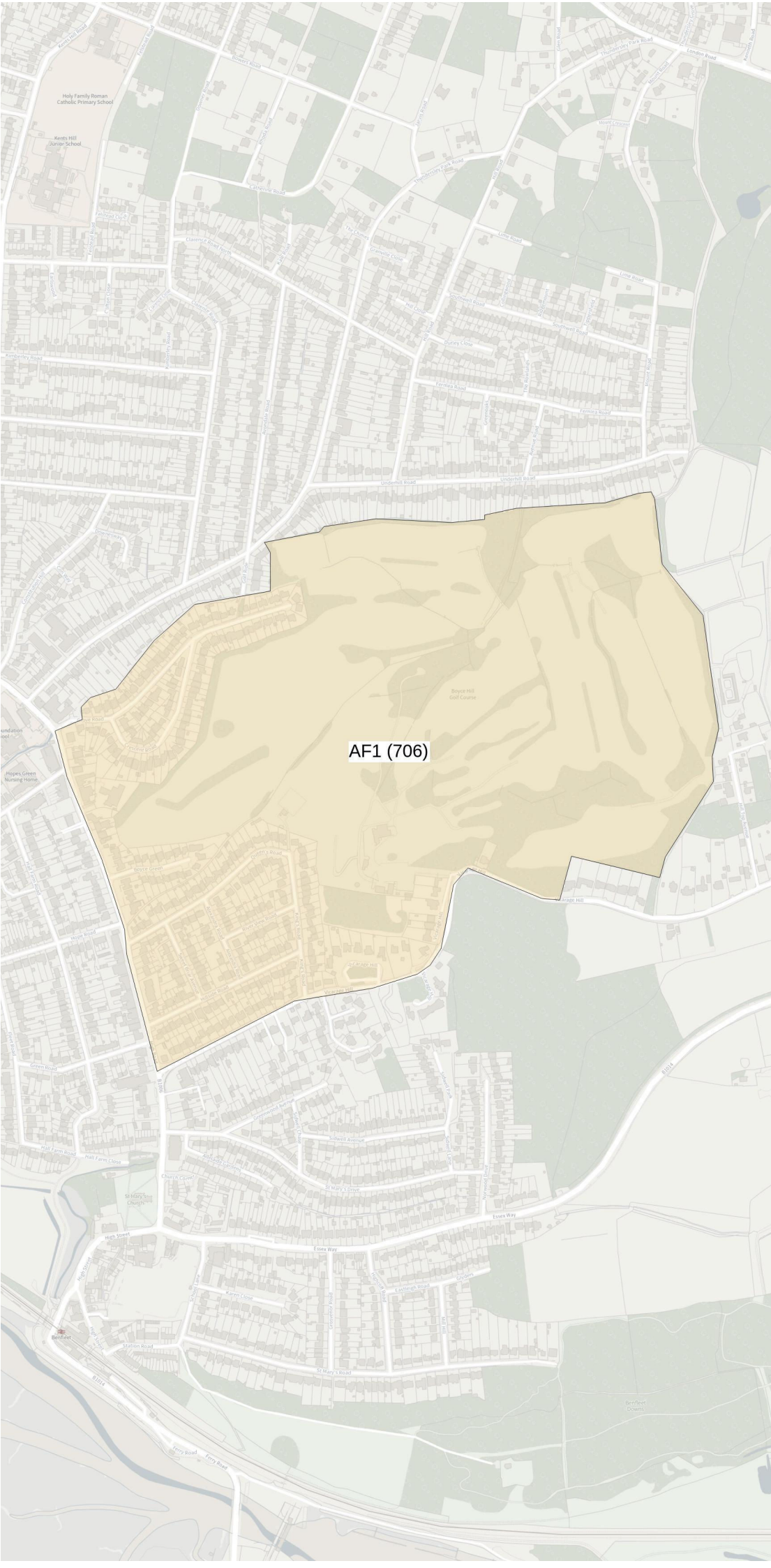
None

Property count: **387**

Electorate count: **706**

Polling station:

Richmond Small Hall Richmond
Avenue, Benfleet, SS7 5HE



AF1 (706)

The map shows the AF1 (706) ward highlighted in orange. It is a large, irregularly shaped area covering a significant portion of the central and northern parts of the St Marys ward. The ward is bounded by a thick black line. The surrounding area includes residential streets, green spaces, and the Benfleet River to the south. The map is a detailed street map with labels for various roads and landmarks.

AG1

Ward:

St Marys

County division:

South Benfleet

Parliamentary boundary:

Castle Point

Parish:

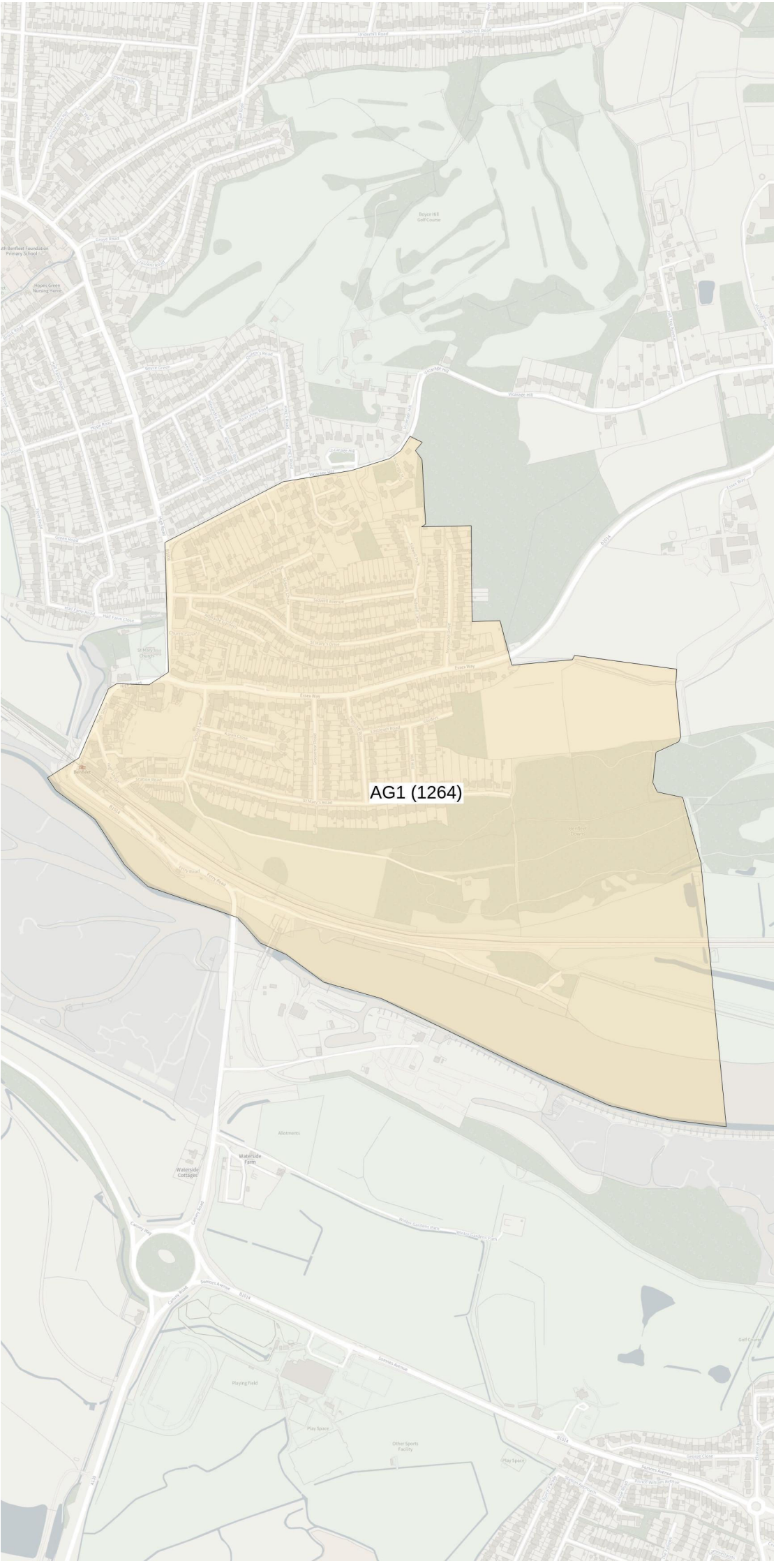
None

Property count: **682**

Electorate count: **1264**

Polling station:

Benfleet Methodist Church, High Road, Benfleet, SS7 5LH



AG1 (1264)

The map shows the AG1 (1264) ward highlighted in orange. It is located in the northern part of the Benfleet area, adjacent to the Benfleet Golf Course to the north and east. The ward includes residential streets such as Eves Way, Eves Road, and Eves Close. To the south of the ward is the Benfleet Sports Facility, which includes a playing field and other sports facilities. The ward is bounded by the Benfleet Golf Course to the north and east, and the Benfleet Sports Facility to the south and west.

BF2

Ward:

St Marys

County division:

South Benfleet

Parliamentary boundary:

Castle Point

Parish:

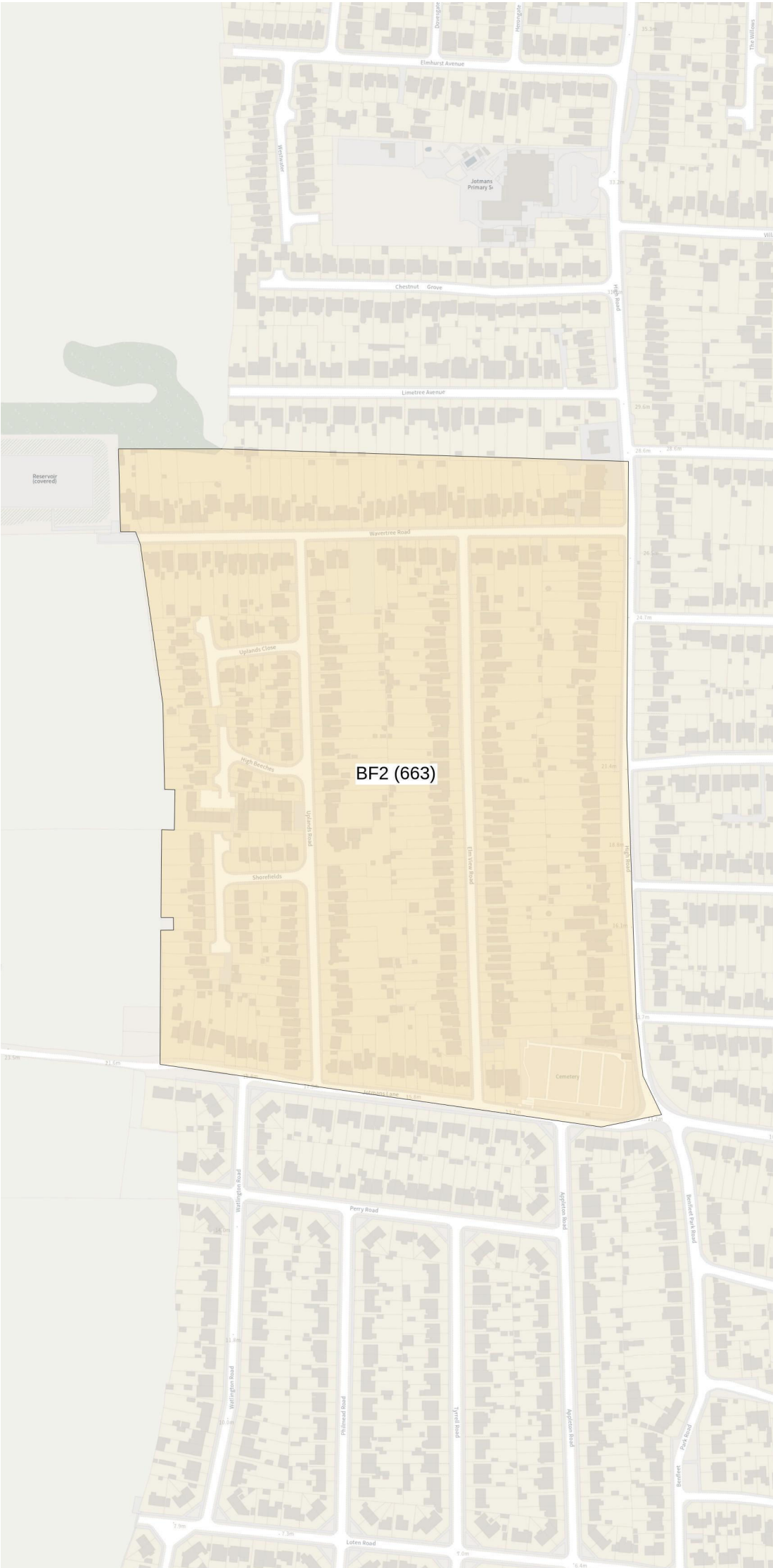
None

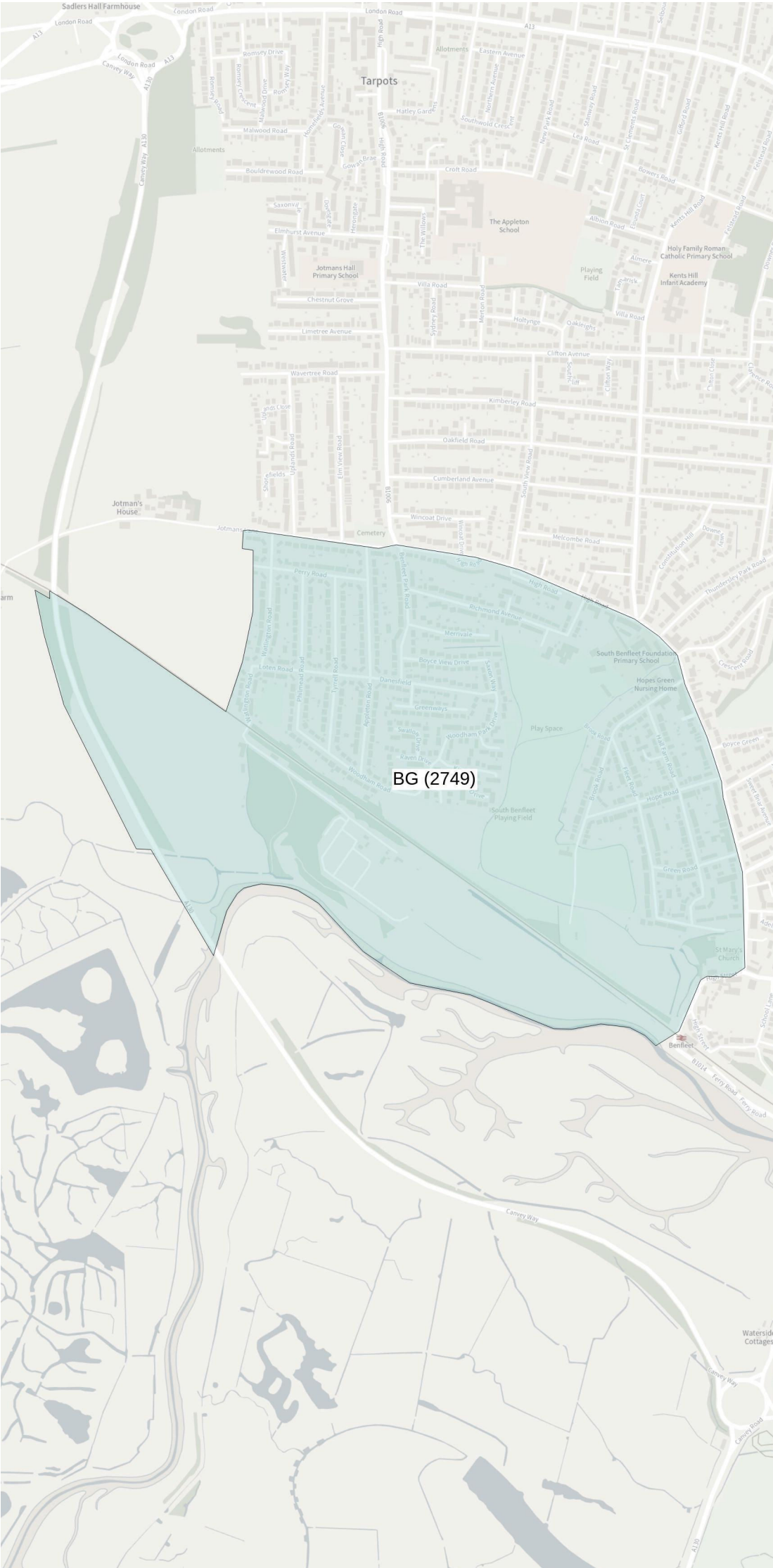
Property count: **353**

Electorate count: **663**

Polling station:

Richmond Hall, (Main hall)
Richmond Avenue, Benfleet,
SS7 5HE





BG

Ward:

St Marys

County division:

South Benfleet

Parliamentary boundary:

Castle Point

Parish:

None

Property count: **1546**

Electorate count: **2749**

Polling station:

Richmond Hall, (Main hall)
Richmond Avenue, Benfleet,
SS7 5HE

BC2

Ward:

St Michaels

County division:

Hadleigh

Parliamentary boundary:

Castle Point

Parish:

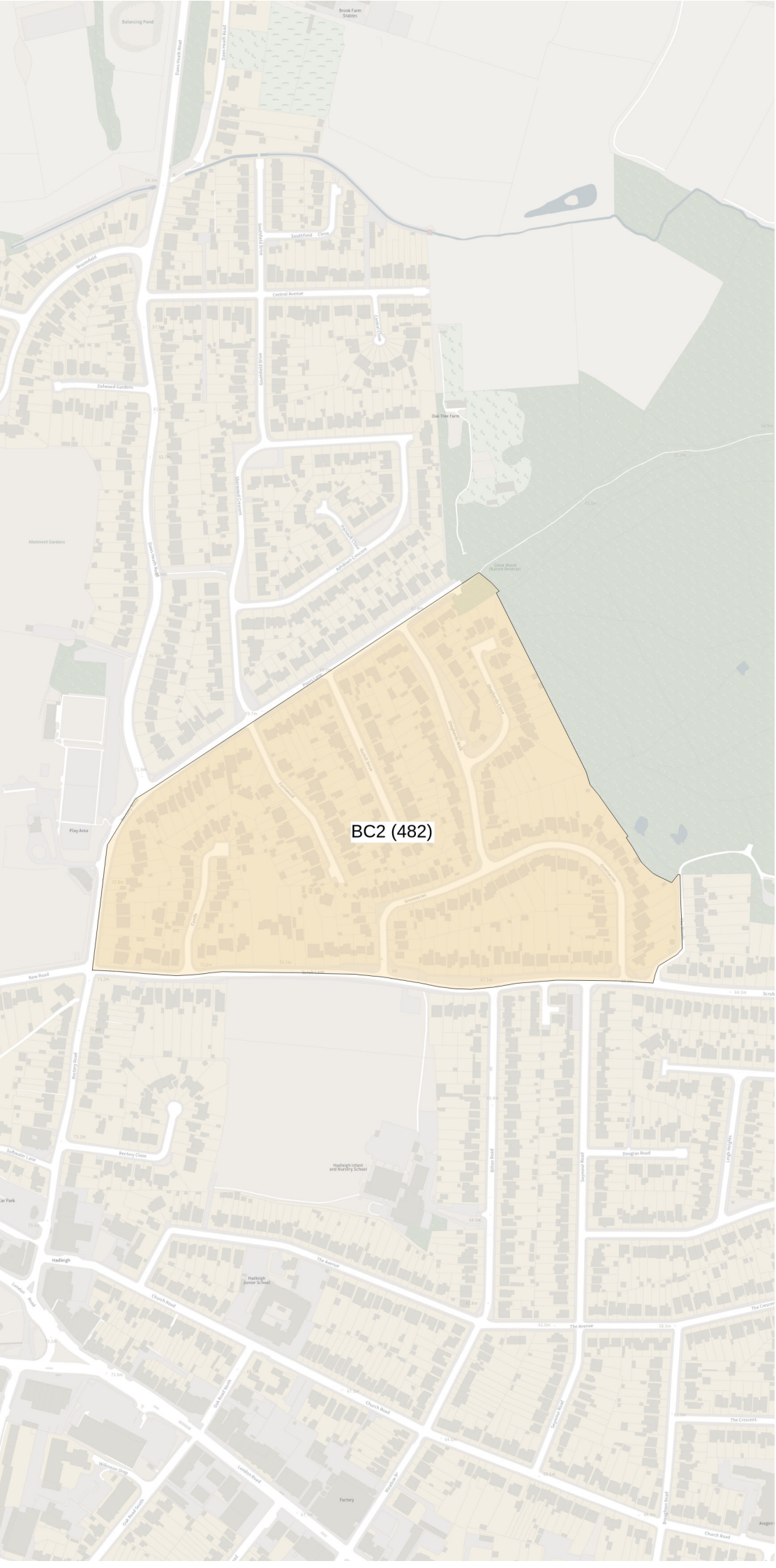
None

Property count: **250**

Electorate count: **482**

Polling Station:

Westwood Court, Beresford
Close, Hadleigh, SS7 2SU



BC2 (482)



BC3

Ward:

St Michaels

County division:

Hadleigh

Parliamentary boundary:

Castle Point

Parish:

None

Property count: 204

Electorate count: **318**

Polling Station:

Westwood Court, Beresford
Close, Hadleigh, SS7 2SU

BC3 (318)



BN1

Ward:

St Michaels

County division:

Hadleigh

Parliamentary boundary:

Castle Point

Parish:

None

Property count: 863

Electorate count: **1528**

Polling station:

Westwood Court, Beresford
Close, Hadleigh, SS7 2SU

BN1 (1528)

BO1

Ward:

St Michaels

County division:

Hadleigh

Parliamentary boundary:

Castle Point

Parish:

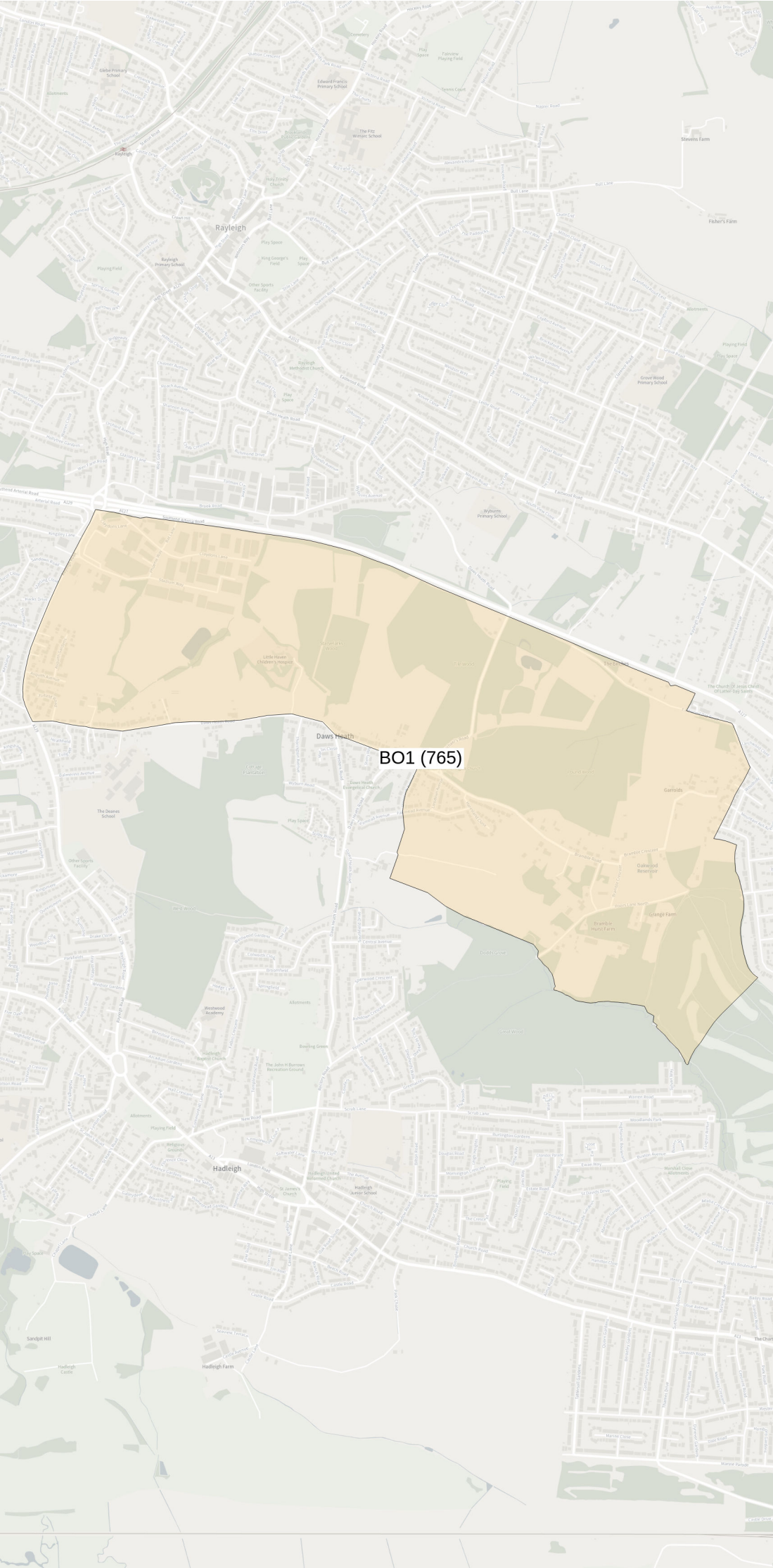
None

Property count: **400**

Electorate count: **765**

Polling Station:

St Michael's Church, Community Room, St Michael's Road, Daws Heath, Benfleet, SS7 2UW



BO2

Ward:

St Michaels

County division:

Hadleigh

Parliamentary boundary:

Castle Point

Parish:

None

Property count: **453**

Electorate count: **861**

Polling station:

Daws Heath Social Hall, Daws
Heath Road, Benfleet, SS7
2UA



BO2 (861)

BP

Ward:

St Michaels

County division:

Hadleigh

Parliamentary boundary:

Castle Point

Parish:

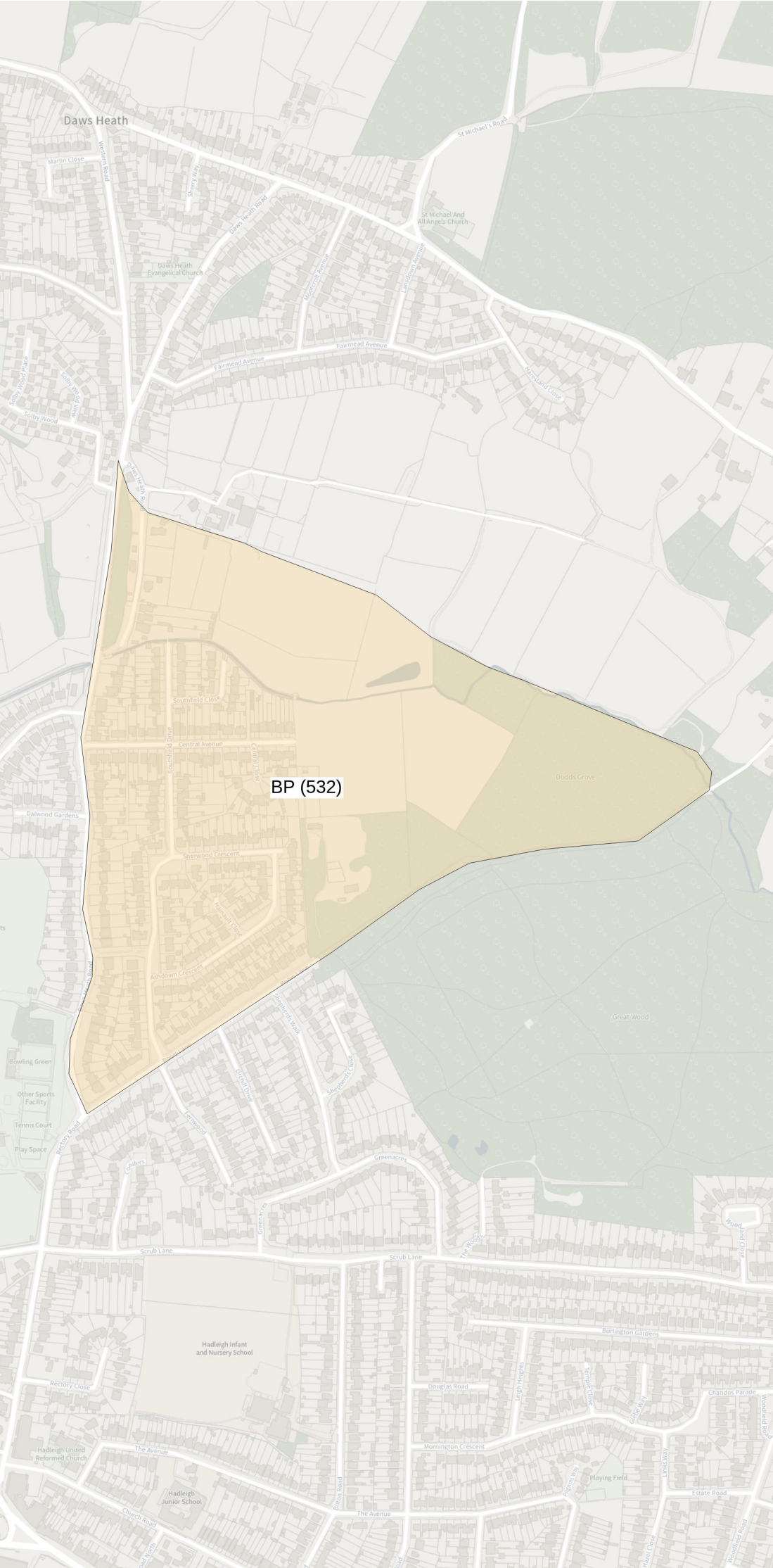
None

Property count: **293**

Electorate count: **532**

Polling station:

Daws Heath Social Hall, Daws
Heath Road, Benfleet, SS7
2UA



AA1

Ward:

Tarpots

County division:

South Benfleet

Parliamentary boundary:

Castle Point

Parish:


None

Property count: **511**

Electorate count: **911**

Polling station:

Holy Family Church Hall, 661
High Road, Benfleet, SS7 5SF



AA1 (911)

The map shows the AA1 (911) ward highlighted in orange. It is a residential area with many streets and houses. To the west of the ward is a large green area, likely a park or sports field. To the south is a road and some commercial buildings. The ward is bounded by a thick black line.

AB1

Ward:

Tarpots

County division:

South Benfleet

Parliamentary boundary:

Castle Point

Parish:

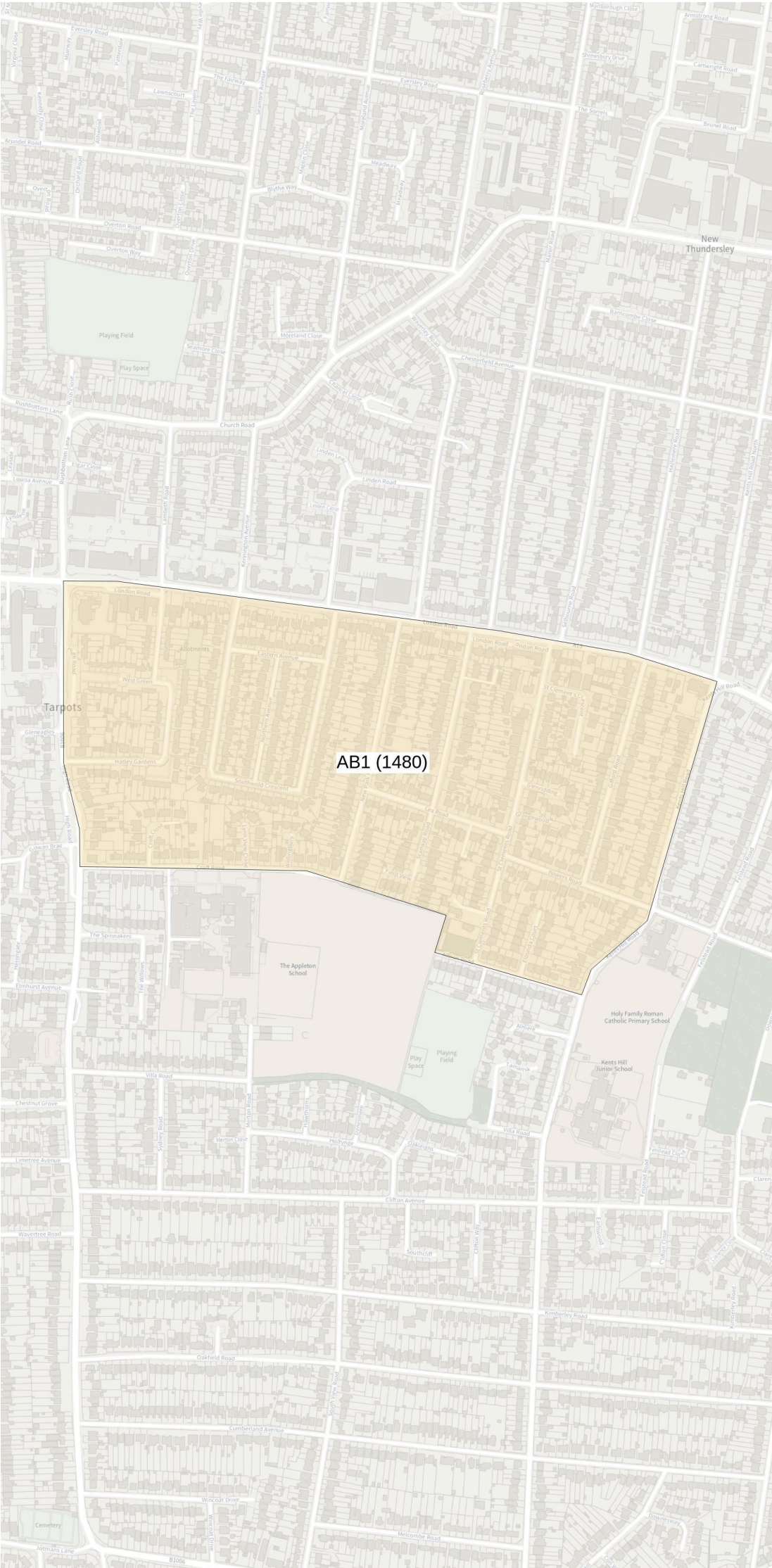
None

Property count: **848**

Electorate count: **1480**

Polling station:

Holy Family Church Hall, 661
High Road, Benfleet, SS7 5SF



AD2

Ward:

Tarpots

County division:

South Benfleet

Parliamentary boundary:

Castle Point

Parish:

None

Property count: **170**

Electorate count: **346**

Polling station:

Holy Family Church Hall, 661
High Road, Benfleet, SS7 5SF

AD2 (346)

AF4

Ward:

Tarpots

County division:

South Benfleet

Parliamentary boundary:

Castle Point

Parish:


None

Property count: **121**

Electorate count: **180**

Polling station:

Holy Family Church Hall, 661
High Road, Benfleet, SS7 5SF



A detailed map of the AF4 (180) ward in South Benfleet. The ward is highlighted in a light orange color and is bounded by a thick black line. It is situated in a residential area with numerous streets and houses. The map shows the ward's location relative to surrounding areas, including the coast to the east and the town center to the west. The ward is labeled 'AF4 (180)' in the center.

BF1

Ward:

Tarpots

County division:

South Benfleet

Parliamentary boundary:

Castle Point

Parish:

None

Property count: **4**

Electorate count: **8**

Polling station:

Holy Family Church Hall, 661
High Road, Benfleet, SS7 5SF

BF1 (8)

BF4

Ward:

Tarpots

County division:

South Benfleet

Parliamentary boundary:

Castle Point

Parish:

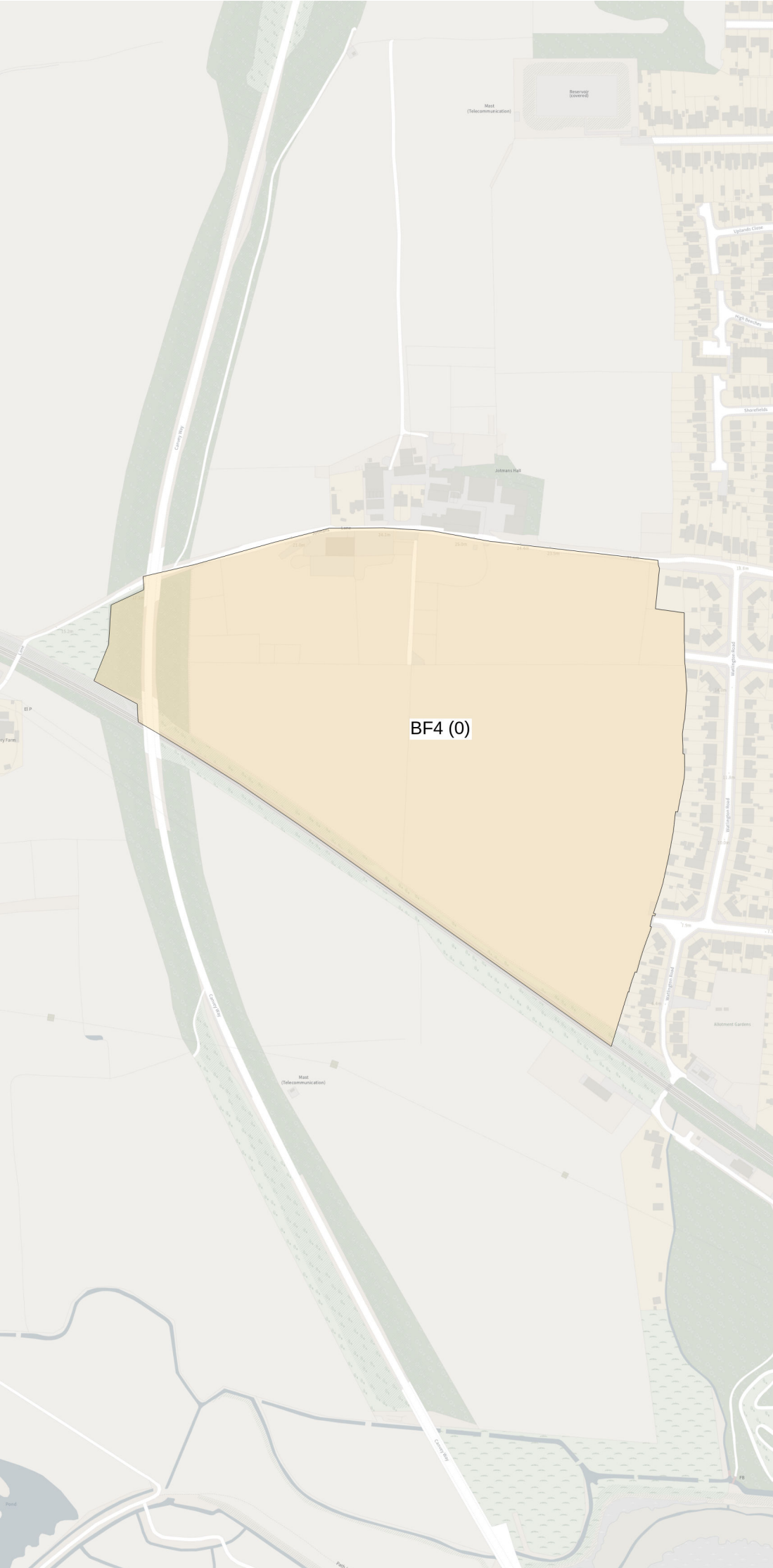
None

Property count: 0

Electorate count: 0

Polling station:

Holy Family Church Hall, 661 High Road, Benfleet, SS7 5SF



BK2

Ward:

Tarpots

County division:

Thundersley

Parliamentary boundary:

Castle Point

Parish:

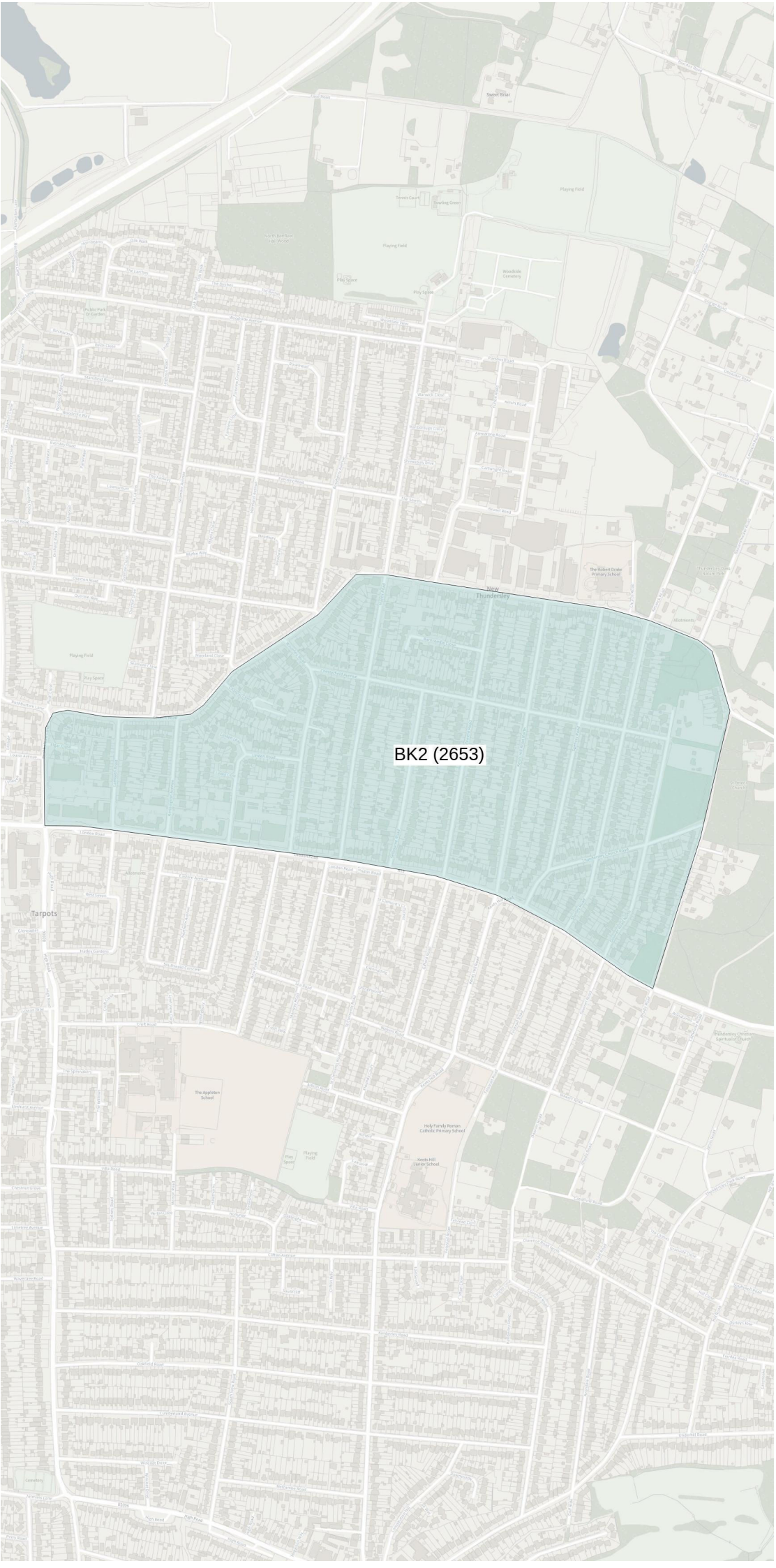
None

Property count: **1425**

Electorate count: **2653**

Polling station:

Thundersley Methodist Church,
Kennington Avenue, Benfleet,
SS7 4BS



BK2 (2653)

BL2

Ward:

Tarpots

County division:

Thundersley

Parliamentary boundary:

Castle Point

Parish:

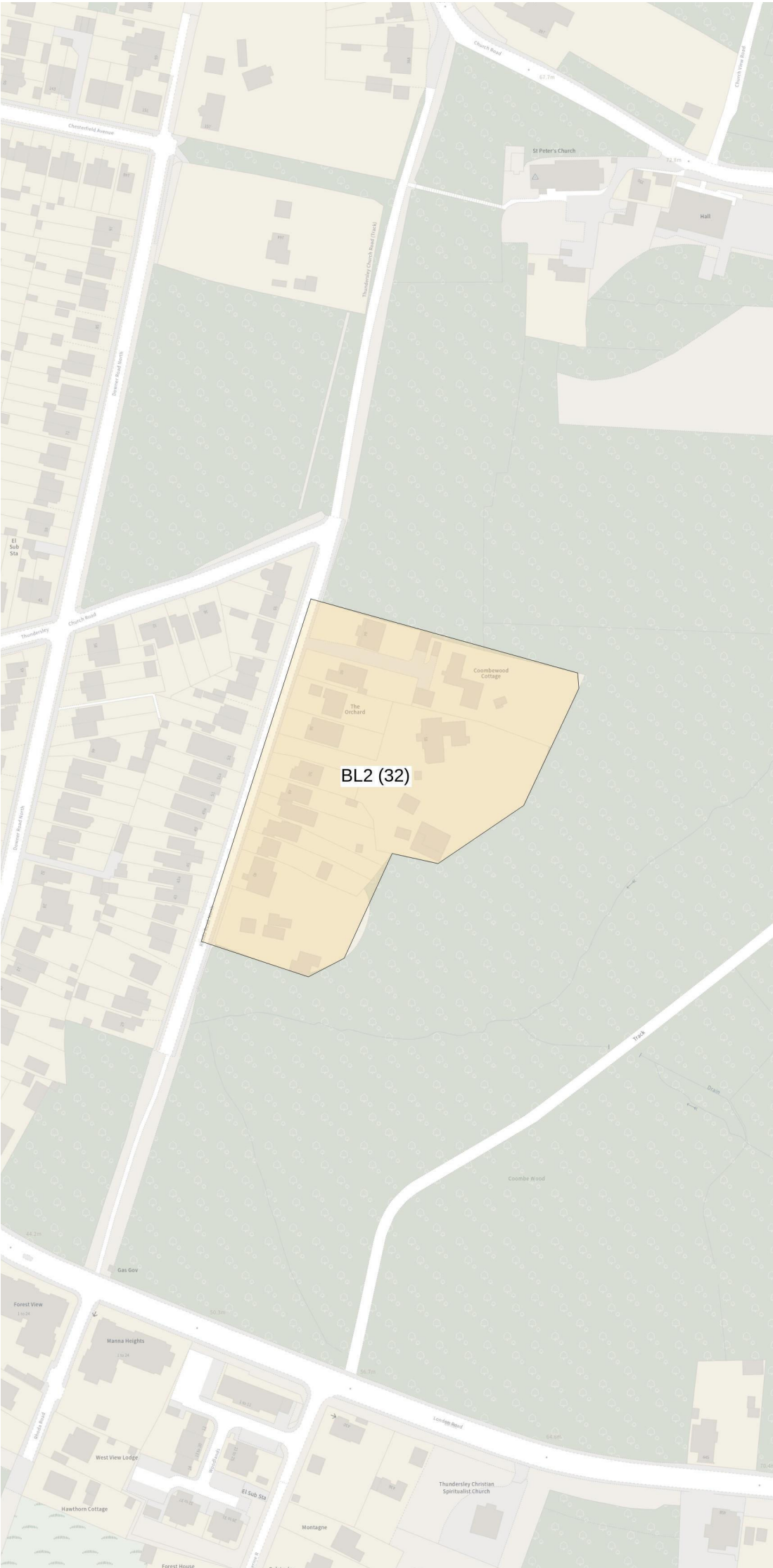
None

Property count: **12**

Electorate count: **32**

Polling station:

Thundersley Methodist Church,
Kennington Avenue, Benfleet,
SS7 4BS



AF3

Ward:

Thundersley North

County division:

South Benfleet

Parliamentary boundary:

Castle Point

Parish:

None

Property count: **41**

Electorate count: **89**

Polling station:

St. Peter's Church Hall, Church
Road, Benfleet, SS7 3HG



A detailed map of the AF3 (89) ward in Thundersley North. The ward is highlighted in a light orange color and is bounded by a black line. It is situated in a residential area with numerous streets and houses. The map shows the ward's location relative to surrounding areas, including a large green space to the north and a river to the east. The ward is labeled 'AF3 (89)' in the center.

AF3 (89)

AW

Ward:

Thundersley North

County division:

Thundersley

Parliamentary boundary:

Castle Point

Parish:


None

Property count: **1149**

Electorate count: **1947**

Polling station:

Thundersley Primary School,
Hart Road, Benfleet, SS7 3PT



AW (1947)

AX1

Ward:

Thundersley North

County division:

Thundersley

Parliamentary boundary:

Castle Point

Parish:


None

Property count: **809**

Electorate count: **1395**

Polling station:

Thundersley Primary School, Hart
Road, Benfleet, SS7 3PT



AX1 (1395)

The map shows the AX1 (1395) ward, which is a large, irregularly shaped area in the center of the map. It is colored in a light orange/brown shade. The ward is surrounded by other areas, some of which are green (likely parks or fields) and others are grey (likely roads or buildings). The ward is labeled 'AX1 (1395)' in the center. The map also shows various streets and landmarks, such as 'Southern Avenue Road' at the top, 'Hart Road' at the bottom, and 'Benfleet Road' on the right. The ward is situated between the 'Benfleet' and 'Thundersley' areas.

AY2

Ward:

Thundersley North

County division:

Hadleigh

Parliamentary boundary:

Castle Point

Parish:

None

Property count: **305**

Electorate count: **598**

Polling station:

Runnymede Hall Foyer, Kiln
Road, Benfleet, SS7 1TF



AY2 (598)

The map shows the AY2 (598) ward boundary in orange. The ward is located in the northern part of Thundersley, North Essex. It includes several residential streets such as Hart Road, Princes Avenue, Kings Park, and The Chase. The ward also contains the SEWIC College (FE) and the Council Offices. The map is surrounded by other wards, including Thundersley North, Thundersley South, and Thundersley East.

BK1

Ward:

Thundersley North

County division:

Thundersley

Parliamentary boundary:

Castle Point

Parish:

None

Property count: **49**

Electorate count: **83**

Polling station:

St. Peter's Church Hall, Church
Road, Benfleet, SS7 3HG

BK1 (83)

BL1

Ward:

Thundersley North

County division:

Thundersley

Parliamentary boundary:

Castle Point

Parish:

None

Property count: **975**

Electorate count: **1897**

Polling station:

St. Peter's Church Hall, Church
Road, Benfleet, SS7 3HG

BL1 (1897)

AF6

Ward:

Thundersley South

County division:

South Benfleet

Parliamentary boundary:

Castle Point

Parish:

None

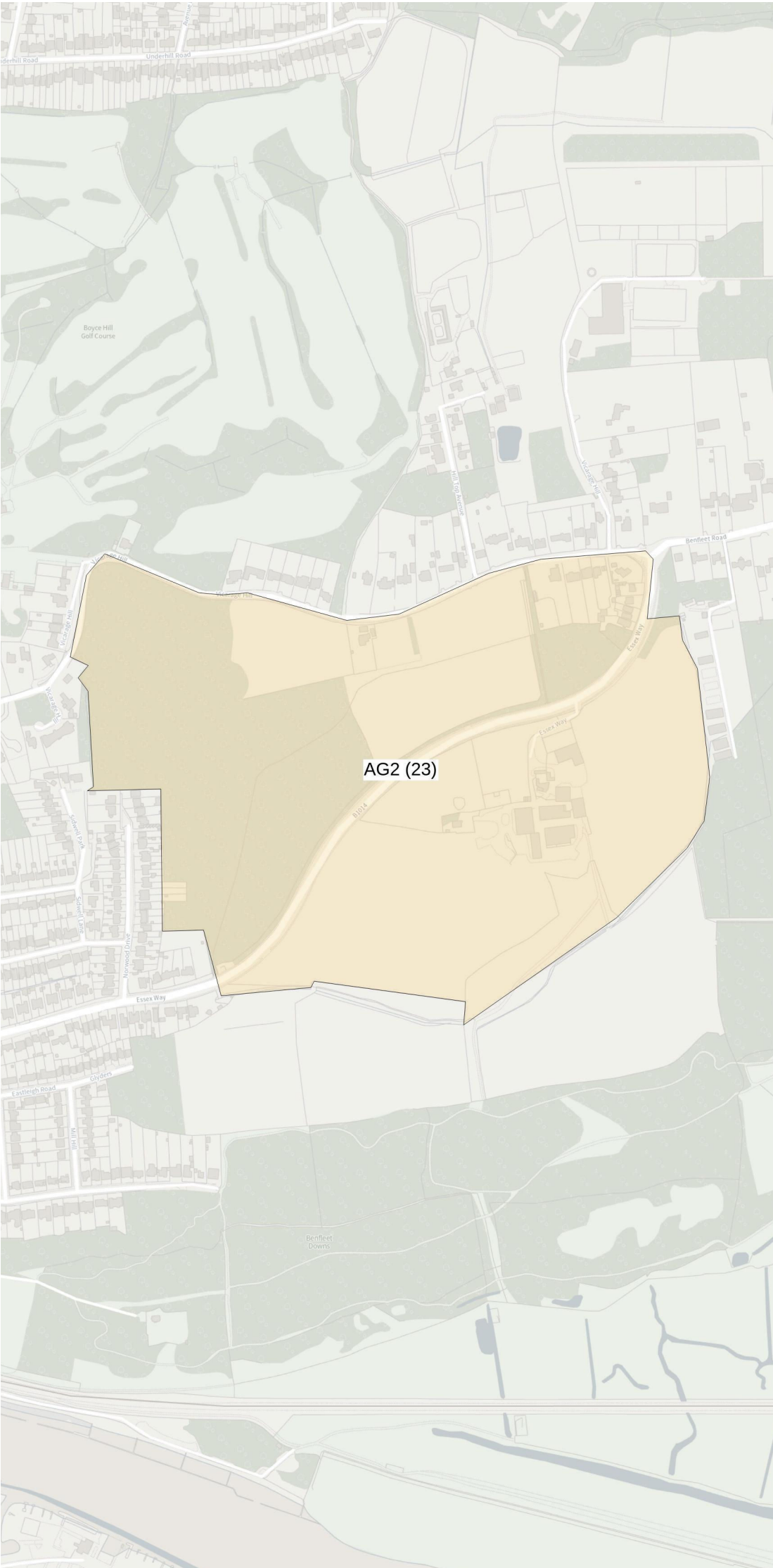
Property count: **7**

Electorate count: **15**

Polling station:

The King John School,
Shipwrights Drive, Benfleet, SS7
1RQ





AG2

Ward:

Thundersley South

County division:

South Benfleet

Parliamentary boundary:

Castle Point

Parish:

None

Property count: **12**

Electorate count: **23**

Polling station:

The King John School,
Shipwrights Drive, Benfleet, SS7
1RQ

AH

Ward:

Thundersley South

County division:

Hadleigh

Parliamentary boundary:

Castle Point

Parish:

None

Property count: **1021**

Electorate count: **2041**

Polling station:

The King John School,
Shipwrights Drive, Benfleet, SS7
1RQ

AH (2041)

AX2

Ward:

Thundersley South

County division:

Thundersley

Parliamentary boundary:

Castle Point

Parish:


None

Property count: **18**

Electorate count: **28**

Polling station:

Runnymede Hall, Kiln Road,
Benfleet, SS7 1TF



AX2 (28)

The map shows the AX2 (28) ward highlighted in orange. The ward is located in the central part of the map, bounded by a black line. The map includes various streets and landmarks, such as Common Lane, Farm Way, Woodside, Hart Road, Greenlan, The Canlers, The Chase, Martingale, Hackamore, The Poppies, Rose Street, Robins Path, Wilson Way, Woodpecker Drive, Kingsmore, Queensmore, and Runnymede Hall. The ward is situated near the coast, with the sea visible on the right side of the map.

AY1

Ward:

Thundersley South

County division:

Hadleigh

Parliamentary boundary:

Castle Point

Parish:

None

Property count: **556**

Electorate count: **1102**

Polling station:

Runnymede Hall, Kiln Road,
Benfleet, SS7 1TF

AY1 (1102)

BN2

Ward:

Thundersley South

County division:

Hadleigh

Parliamentary boundary:

Castle Point

Parish:

None

Property count: **555**

Electorate count: **960**

Polling station:

Runnymede Hall, Kiln Road,
Benfleet, SS7 1TF

