




































## Draft Local Plan 2019 Proposals Map Extract



## Key

	Green Belt
	Borough Boundary
	Port Related Facilities
	Local Shopping Parade
	Out of Centre Retail
	Safeguarded Employment Area
	Town Centre Boundary
	South Canvey Green Lung
	Allotments
	Coastal Change Management Area
	South Benfleet Leisure Quarter
	Land Safeguarded for Flood Defences
	Conservation Area
	Canvey Wick Nature Reserve
	New Employment Site
	Primary Shopping Frontages
	Ramsar Site
	Potential Local Wildlife Sites
	Special Protection Area (SPA)
	Transport Improvement Areas
	Local Wildlife Site
	Historic Natural Landscape
	West Canvey Marshes Nature Reserve
	Open Space
	Canvey Seafront Entertainment Area
	Greater Thames Marshes NIA
	Site of Special Scientific Interest (SSSI)
	Community Facility
	School Playing Fields
	Special Policy Area
	HSE - Inner Consultation Zone
	HSE - Middle Consultation Zone
	HSE - Outer Consultation Zone
	Utility Infrastructure
	Strategic Housing Allocations