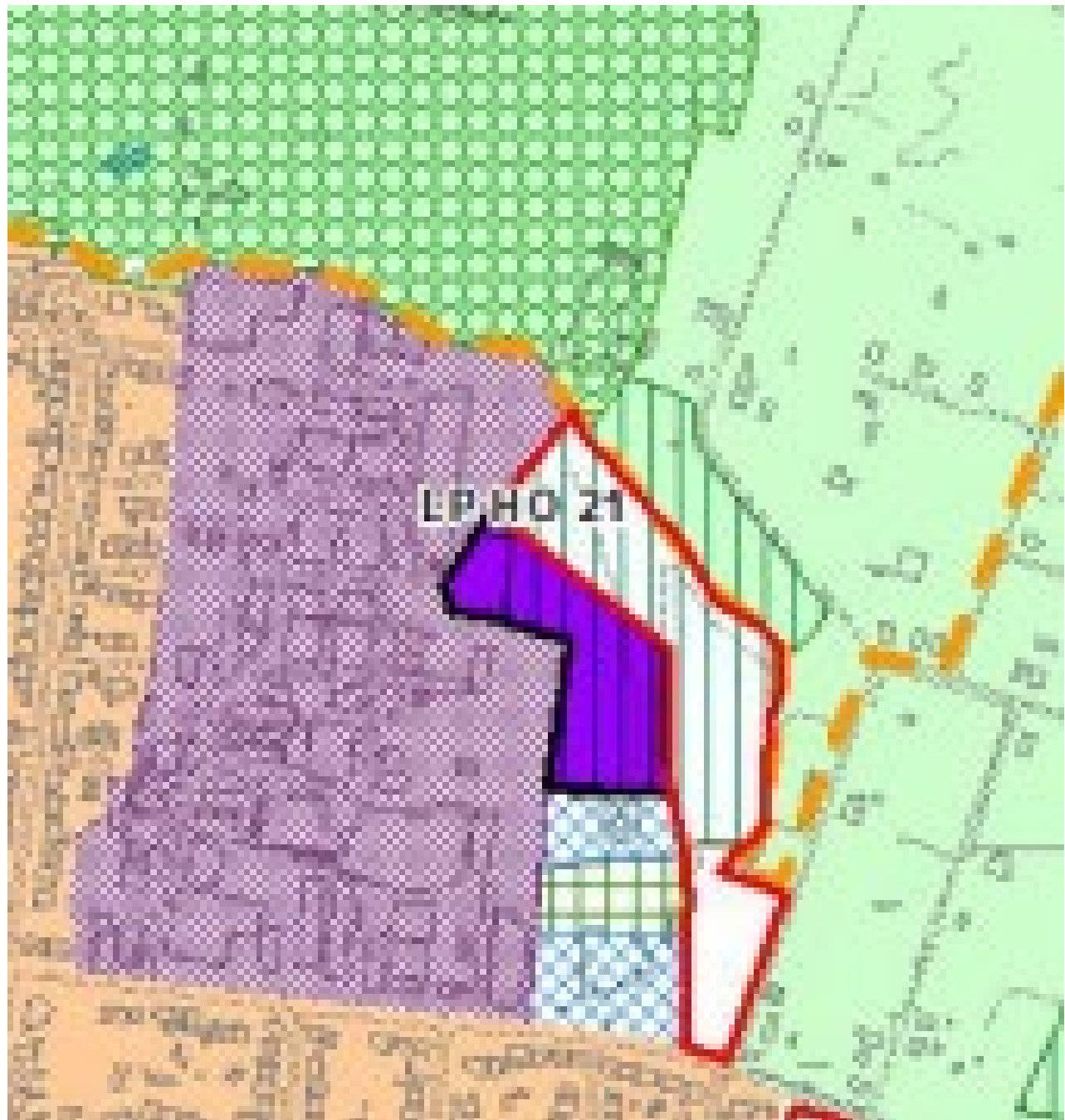






























Draft Local Plan 2018 Proposals Map Extract



Key

	2018 Local Historic or Architectural Importance
	2018 Utility Infrastructure
	2018 Potential Local Wildlife Site
	2018 Local Wildlife Site
	2018 Historic Natural Landscape
	2018 Port Related Facilities
	2018 Green Lung
	2018 Allotments
	2018 Playing Fields
	2018 Seafront Entertainment Area
	2018 Shopping Area
	2018 Primary Shopping Frontage
	2018 Community Facility
	2018 Safeguarded Employment
	2018 Green Belt
	2018 New Employment Site
	2018 Established Residential Area
	2018 Open Space
	2018 Coastal Change Management Area
	2018 Land Safeguarded for Flood Defence Works
	2018 Area of Search for Housing
	2018 HSE Consultation Zone
	2018 Town Centre Boundary
	2018 Transport Improvement Area
	Greater Thames Marshes NIA
	Castle Point Borough Boundary
	2018 South Benfleet Leisure Quarter
	Strategic Housing Allocations 2018