



42

ENFORCEMENT


NOTICES

For Roads

G

to

K



Case Ref 15/0155/ENF
U.P.R.N. 100091600451
Status NOTICE - Notice Issued

Address Cabbage Patch
Great Burches Road
Thundersley
Benfleet
Essex SS7 3NE

Notice Details

Notice Type ENOTHR - Enforcement Notice * Opp dev, COU
Date Issued 18.11.2016 Date All Served 18.11.2016 Date Effective 21.12.2016
Date To Comply 21.02.2017 Date Of Actual Compliance
By

Appeals

Appeal Reference	Appeal Lodged	Decision Date	Decision

Details of Breaches

Details	Without permission, a material change in use of the land for the storage of a mobile home, car, box trailer, domestic and non domestic items including, but not limited to, lawn mowers, trampoline, tent, bicycles, fridge, boat, timber and pallets.			Date Complied
Actions	(1) Permanently and completely remove from the site the mobile home and car shown in the approximate positions marked "A" and "C" on the attached plan.	Item	1	Type
Time Allowed	1M - 1 month	Due		Completed
Actions	(2) Remove any domestic and non domestic items stored on the land.	Item	2	Type
Time Allowed	2M - 2 Months	Due		Completed
Actions	(3) Remove any materials deposited on the ground arising from the demolition/removal of the mobile home.	Item	3	Type
Time Allowed	2M - 2 Months	Due		Completed

Action 3 of 3
Breach 1 of 1

Save Exit

Castle Point Borough Council



Scale: 1:1250
Date: 15/11/2016
OS
Sheet: TQ7889NE

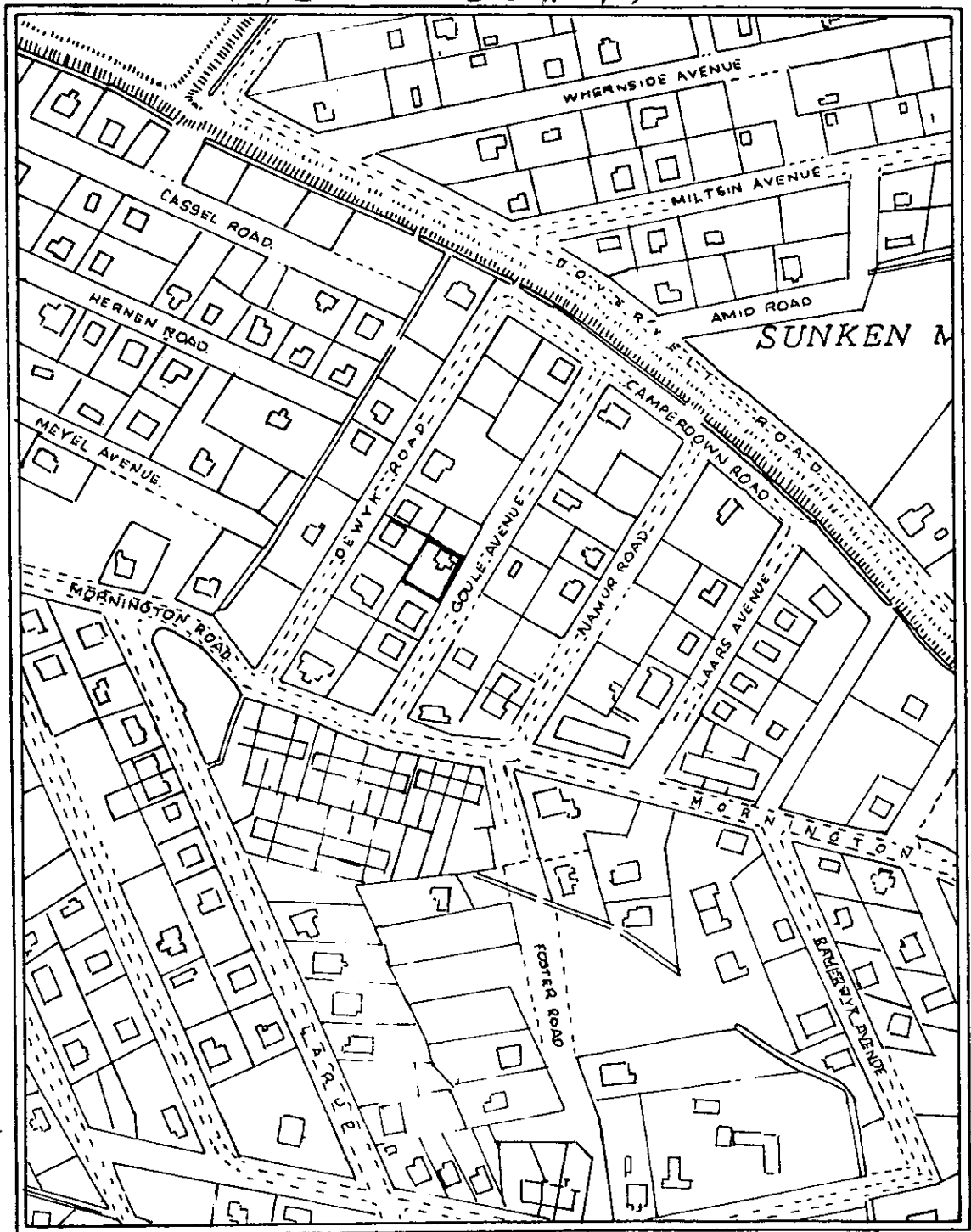
CASTLE POINT BOROUGH COUNCIL ENFORCEMENT REGISTER

ADDRESS OF LAND (see also attached plan)	DATE OF ISSUE	DATE OF SERVICE of copies of notice	REQUIREMENTS OF NOTICE	DATE NOTICE TAKES EFFECT
11 GOIRLE AVENUE CANVEY ISLAND	6,6.1967.	6.JUNE 1967.	1.The breach of control THE USE OF THE LAND FOR THE STORAGE OF BUILDING MATERIALS AND PLANT AND FOR THE STORAGE OF MOTOR VEHICLES	1.As specified in notice 11.JULY 1967
			“ Requirements of notice CEASE THE USE DESCRIBED ABOVE	2. As amended by appeal if applicable
				N/A
ENFORCEMENT FILE REF. ENF / 241			3. The period to comply ONE MONTH	

POSTPONEMENT INFORMATION				ASSOCIATED STOP NOTICE		
Date appeal lodged	Date of inquiry	Date of appeal decision	Date of withdrawal of appeal	Date of service	Date of withdrawal	Statement of activity prohibited
N/A	N/A	N/A	N/A	N/A	N/A	N/A
AMENDMENT INFORMATION FOLLOWING APPEAL				COMPLIANCE WITH NOTICES		
1.The breach of control						
N/A				ENFORCEMENT NOTICE		
2.The requirements of the notice				STOP NOTICE		
N/A				YES OR NO		
3.The period to comply				YES OR NO		
N/A				N/A		
				Date of compliance 21 SEPT 1967		
				Date of compliance		

TOWN & COUNTRY PLANNING ACT 1962
SECTION 45
ENFORCEMENT OF PLANNING CONTROL

FILE COPY.



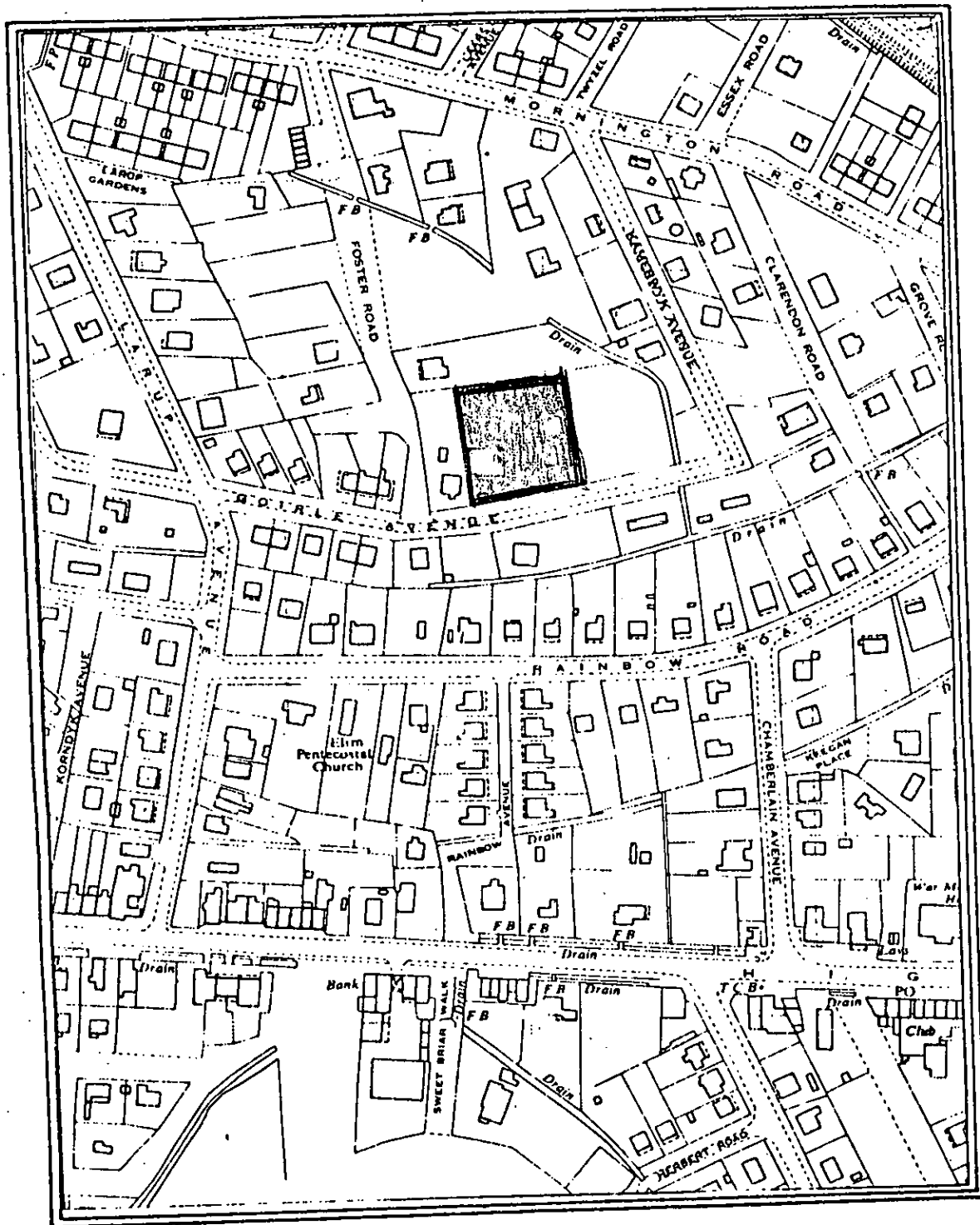
LAND AT No. 11, COULE AVENUE,
CANVEY ISLAND

CASTLE POINT BOROUGH COUNCIL ENFORCEMENT REGISTER

ADDRESS OF LAND (see also attached plan)	DATE OF ISSUE	DATE OF SERVICE of copies of notice	REQUIREMENTS OF NOTICE	DATE NOTICE TAKES EFFECT
LAND AT GOIRLE AVENUE CANVEY ISLAND	11.11,70	11.NOVEMBER 1970	.DISCONTINUANCE ORDER	1.As specified in notice 11.NOVEMBER.1970
			“ Requirements of notice TO CEASE THE ESTABLISHED USES OF THE SAID LAND AND BUILDINGS FOR THE STORAGE OF TIMBER AND OTHER SUNDRY MATERIALS AND FOR THE MANUFACTURE OF SECTIONAL FENCING	2. As amended by appeal if applicable
				N/A
ENFORCEMENT FILE REF. ENF / 309			3. The period to comply ONE CALENDAR MONTH	

POSTPONEMENT INFORMATION				ASSOCIATED STOP NOTICE		
Date appeal lodged	Date of inquiry	Date of appeal decision	Date of withdrawal of appeal	Date of service	Date of withdrawal	Statement of activity prohibited
N/A	N/A	N/A	N/A	N/A	N/A	N/A
AMENDMENT INFORMATION FOLLOWING APPEAL				COMPLIANCE WITH NOTICES		
1.The breach of control						
N/A				ENFORCEMENT NOTICE		
2.The requirements of the notice				STOP NOTICE		
N/A				YES OR NO	YES	YES OR NO
3.The period to comply				N/A		
N/A				Date of compliance 14 OCTOBER.1971		
				Date of compliance		

COUNTY COUNCIL OF ESSEX
TOWN & COUNTRY PLANNING ACT 1962
SECTION 28



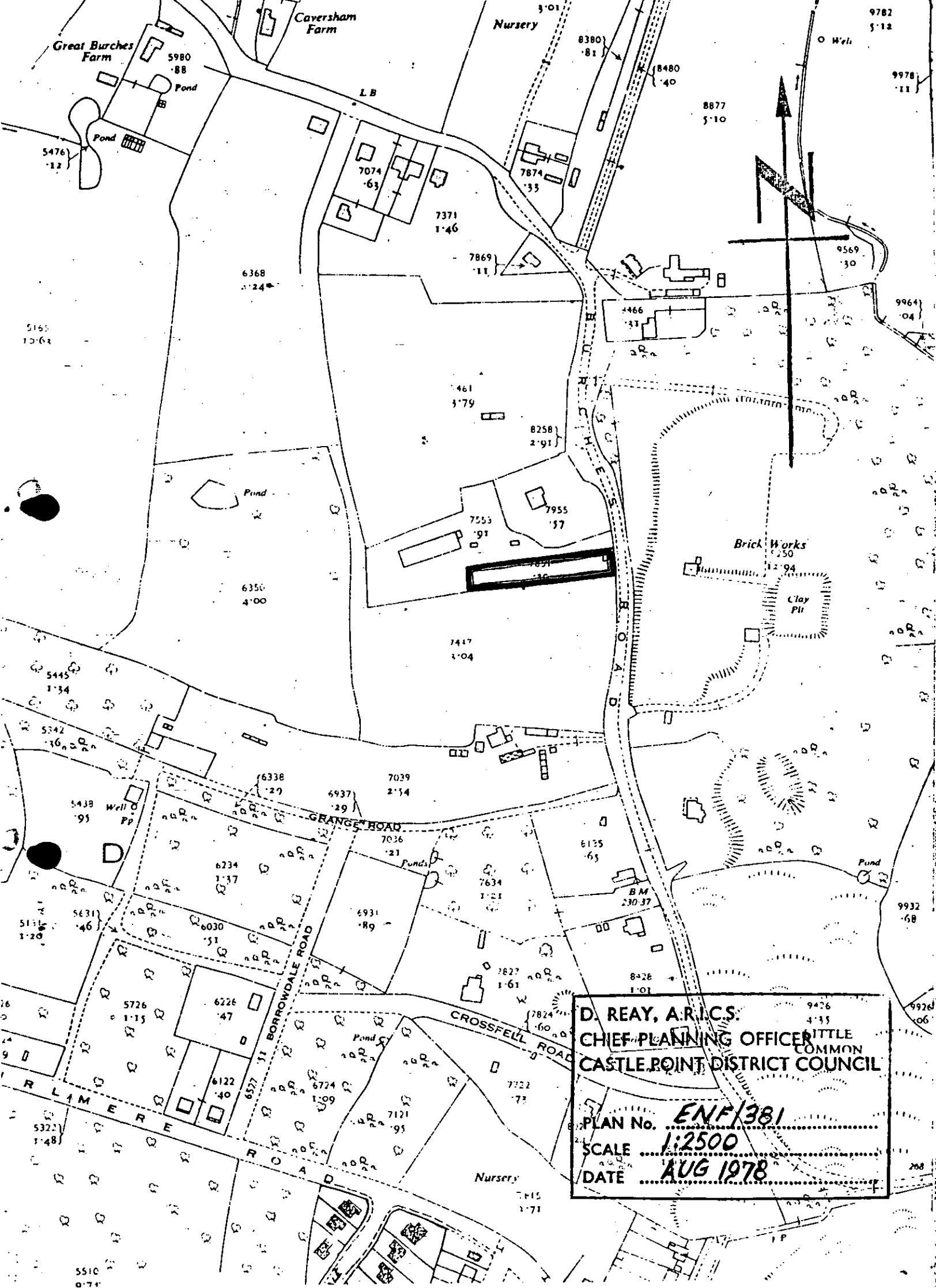
TIMBER YARD, GOIRLE AVENUE ,
CANVEY ISLAND.



CASTLE POINT BOROUGH COUNCIL ENFORCEMENT REGISTER

ADDRESS OF LAND (see also attached plan)	DATE OF ISSUE	DATE OF SERVICE of copies of notice	REQUIREMENTS OF NOTICE	DATE NOTICE TAKES EFFECT
ROWANDALE GREAT BURCHES ROAD THUNDERSLEY	25.9.78	27.SEPTEMBER 1978	1.The breach of control MANUFACTURE,STORAGE + SALE OF FURNITURE	1.As specified in notice 30.OCTOBER1978
			“. Requirements of notice CEASE USE+REMOVE ALL FURNITURE FROM THE SITE TOGETHER WITH ASSOCIATED MACHINERY	2. As amended by appeal if applicable 11.AUGUST 1979
			3. The period to comply 30 DAYS	
ENFORCEMENT FILE REF. ENF / 381				

POSTPONEMENT INFORMATION				ASSOCIATED STOP NOTICE		
Date appeal lodged	Date of inquiry	Date of appeal decision	Date of withdrawal of appeal	Date of service	Date of withdrawal	Statement of activity prohibited
22.10.78						
24.10.78	3. 4.1979	12.JULY.1979 (DISMISSED)	N/A	N/A	N/A	N/A
AMENDMENT INFORMATION FOLLOWING APPEAL				COMPLIANCE WITH NOTICES		
1.The breach of control A MIXED USE COMPRISING USE AS A CARAVAN SITE +STORAGE +SALE OF FURNITURE				ENFORCEMENT NOTICE		
2.The requirements of the notice CEASE USE +REMOVE ALL FURNITURE + ASSOCIATED FURNITURE				STOP NOTICE		
3.The period to comply						
30 DAYS				YES OR NO YES	YES OR NO	
				Date of compliance 31.MARCH 1980	N/A Date of compliance	



D. REAY, A.R.I.C.S.
CHIEF PLANNING OFFICER
CASTLE POINT DISTRICT COUNCIL

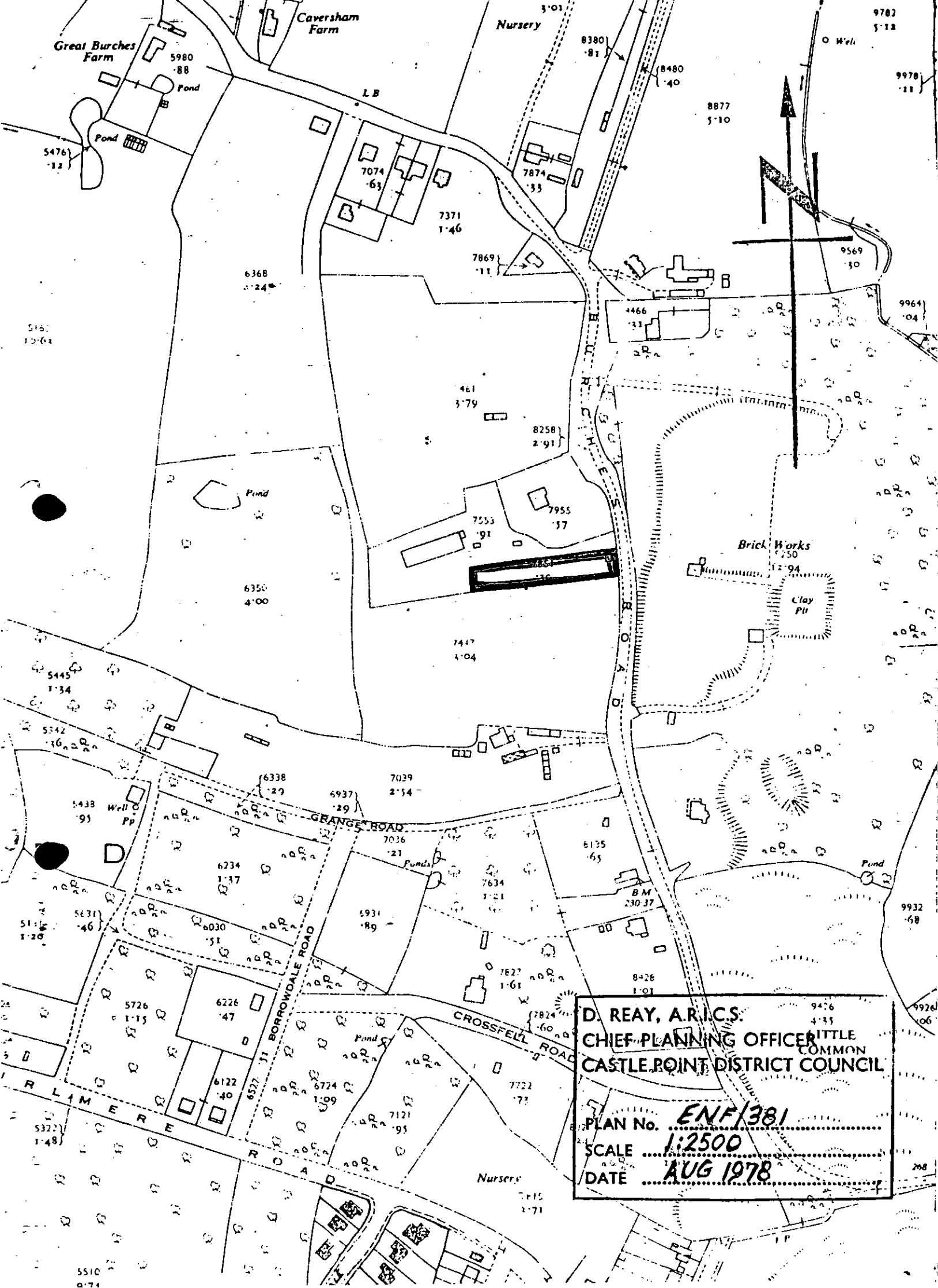
PLAN No. **ENF/381**
SCALE **1:2500**
DATE **AUG 1978**

CASTLE POINT BOROUGH COUNCIL

ENFORCEMENT REGISTER

ADDRESS OF LAND (see also attached plan)	DATE OF ISSUE	DATE OF SERVICE of copies of notice	REQUIREMENTS OF NOTICE	DATE NOTICE TAKES EFFECT
ROWANDALE .GREAT BURCHES ROAD THUNDERSLEY NOTICE B ENFORCEMENT FILE REF. ENF / 381	25.9.1978	27.SEPTEMBER 1978	1.The breach of control MANUFACTURE-STORAGE + SALE OF FENCING	1.As specified in notice 30.OCTOBER.1978.
			“. Requirements of notice CEASE USE AND REMOVE FENCING PANELS,TIMBER AND ASSOCIATED MACHINERY	2. As amended by appeal if applicable 9.JULY 1979 APPEAL WITHDRAWN
			3. The period to comply 30 DAYS	

POSTPONEMENT INFORMATION				ASSOCIATED STOP NOTICE		
Date appeal lodged	Date of inquiry	Date of appeal decision	Date of withdrawal of appeal	Date of service	Date of withdrawal	Statement of activity prohibited
22.10.1978 24.10 1978	Appeal withdrawn 8-6-1979	N/A	8.6.1979	N/A	N/A	N/A
AMENDMENT INFORMATION FOLLOWING APPEAL				COMPLIANCE WITH NOTICES		
1.The breach of control N/A				COMPLIANCE WITH NOTICES		
2.The requirements of the notice N/A				ENFORCEMENT NOTICE		STOP NOTICE
3.The period to comply N/A				YES OR NO YES		YES OR NO
				Date of compliance 31.10.1980		Date of compliance N/A



D. REAY, A.R.I.C.S.
CHIEF PLANNING OFFICER
CASTLE POINT DISTRICT COUNCIL

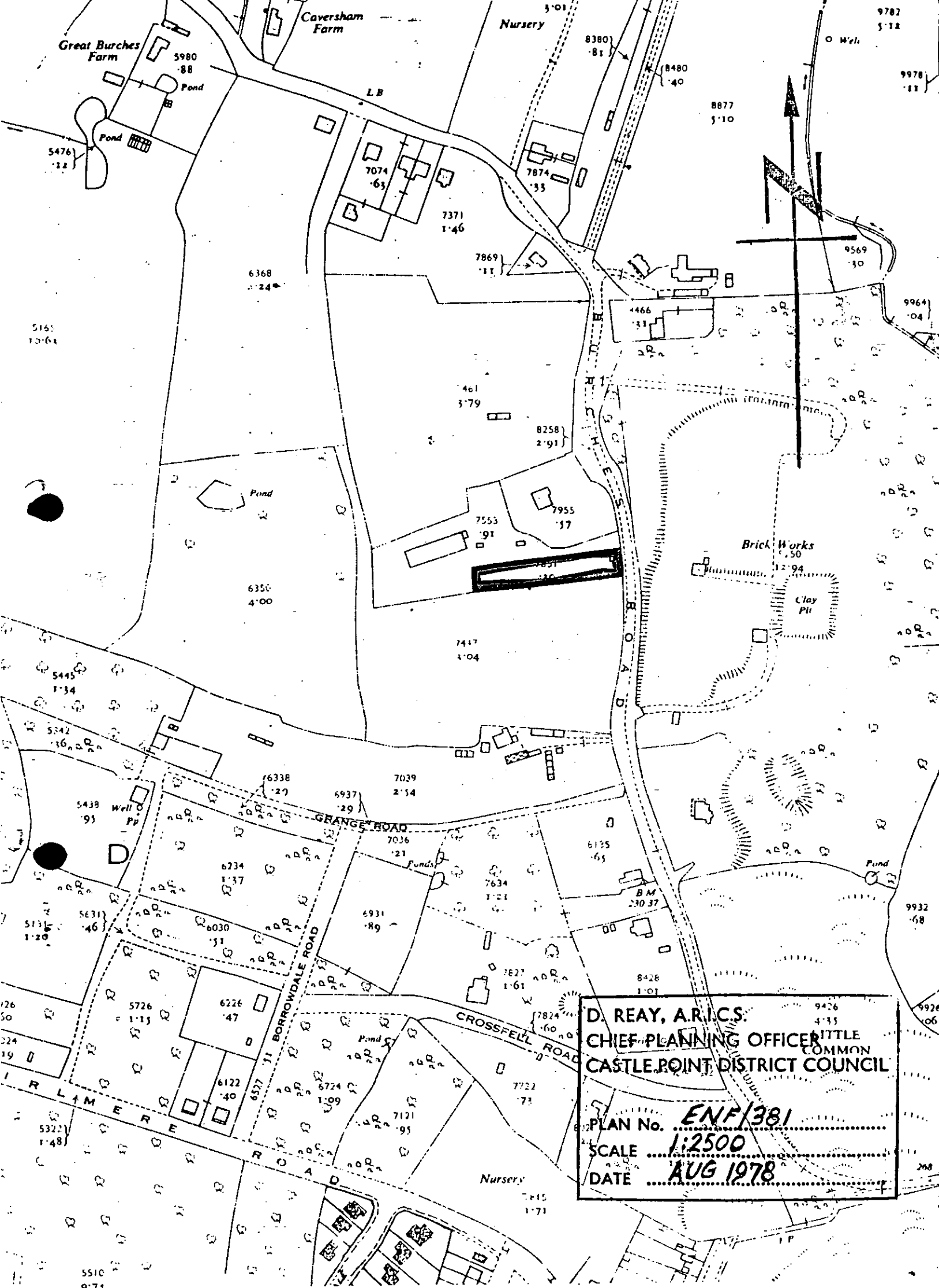
PLAN No. **ENF/381**
SCALE **1:2500**
DATE **AUG 1978**

CASTLE POINT BOROUGH COUNCIL

ENFORCEMENT REGISTER

ADDRESS OF LAND (see also attached plan)	DATE OF ISSUE	DATE OF SERVICE of copies of notice	REQUIREMENTS OF NOTICE	DATE NOTICE TAKES EFFECT
ROWANDALE .GREAT BURCHES ROAD THUNDERSLEY NOTICE -C ENFORCEMENT FILE REF. ENF / 381	25.9.1978	27.SEPTEMBER 1978	1.The breach of control STATIONING OF CARAVANS	1.As specified in notice 30.JANUARY.1978.
			“. Requirements of notice CEASE USE	2. As amended by appeal if applicable 11.8.1979.
			3. The period to comply 30 DAYS	

POSTPONEMENT INFORMATION				ASSOCIATED STOP NOTICE		
Date appeal lodged	Date of inquiry	Date of appeal decision	Date of withdrawal of appeal	Date of service	Date of withdrawal	Statement of activity prohibited
22.10.1978 24.10 1978	 3.4.1979	 12.7,1979. (DISMISSED)	 N/A	 N/A	 N/A	 N/A
AMENDMENT INFORMATION FOLLOWING APPEAL				COMPLIANCE WITH NOTICES		
1.The breach of control THE USE OF THE LAND AS A CARAVAN SITE				ENFORCEMENT NOTICE		STOP NOTICE
2.The requirements of the notice CEASETHE USE				YES OR NO YES		YES OR NO
3.The period to comply 30 DAYS				Date of compliance 7.JUNE 1984		N/A Date of compliance

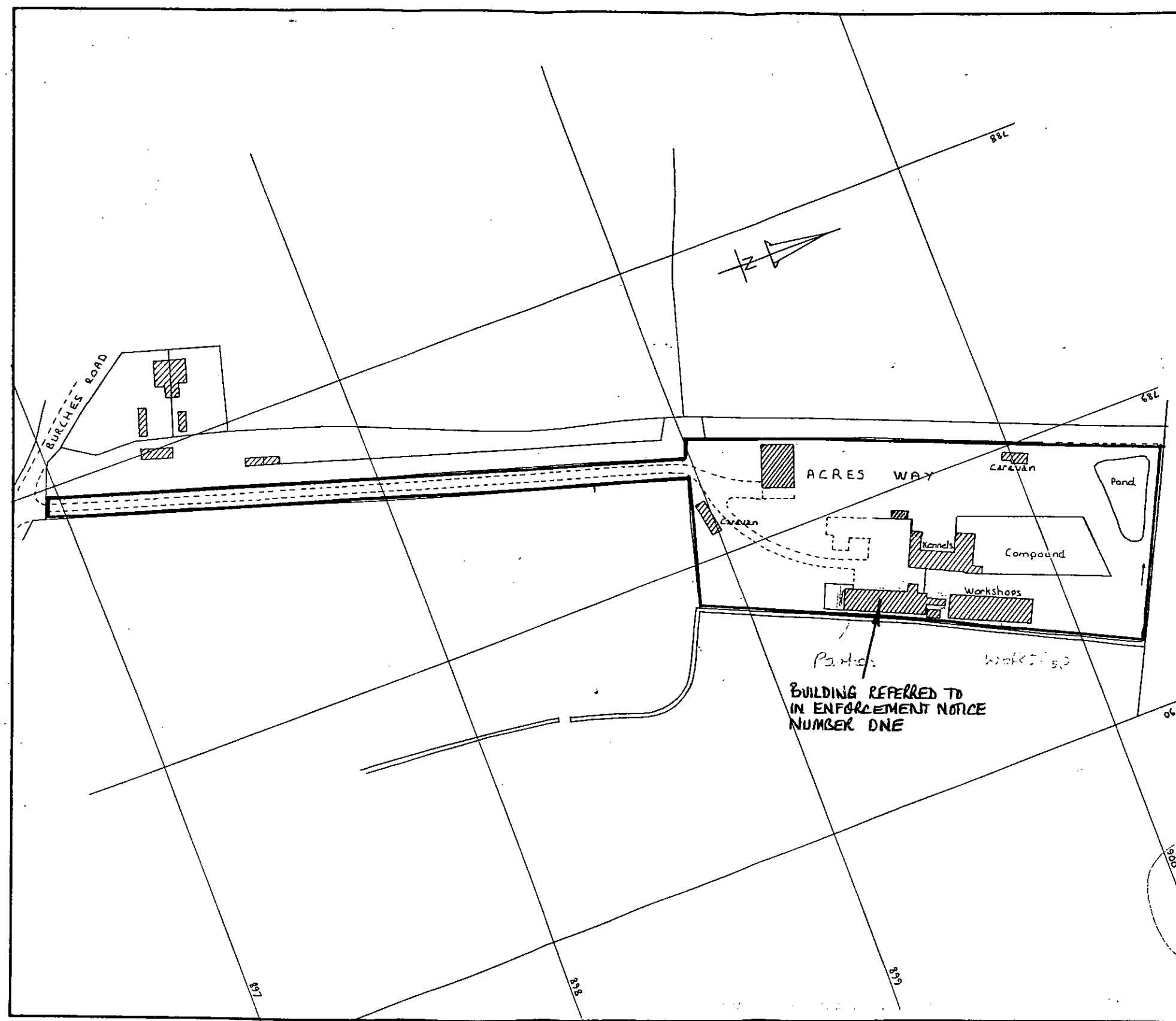


D. REAY, A.R.I.C.S.
CHIEF PLANNING OFFICER
CASTLE POINT DISTRICT COUNCIL
PLAN No. **ENF/381**
SCALE **1:2500**
DATE **AUG 1978**

CASTLE POINT BOROUGH COUNCIL ENFORCEMENT REGISTER

ADDRESS OF LAND (see also attached plan)	DATE OF ISSUE	DATE OF SERVICE of copies of notice	REQUIREMENTS OF NOTICE	DATE NOTICE TAKES EFFECT
ACRES WAY GREAT BURCHES ROAD THUNDERSLEY NUMBER ONE ENFORCEMENT FILE REF. ENF / 735	28.3.1989	28.MARCH 1989	1.The breach of control THE USE OF THE BUILDING FOR PARTIES AND OTHER SOCIAL EVENTS AS COMMERCIAL ACTIVITIES	1.As specified in notice 30.APRIL.1989
			“ . Requirements of notice DISCONTINUE THE USE OF THE SAID BUILDING SITUATE ON THE SAID LAND	2. As amended by appeal if applicable 26.NOVEMBER 1989
			3. The period to comply ONE CALENDAR MONTH	

POSTPONEMENT INFORMATION				ASSOCIATED STOP NOTICE		
Date appeal lodged	Date of inquiry	Date of appeal decision	Date of withdrawal of appeal	Date of service	Date of withdrawal	Statement of activity prohibited
21.4.1989	26.10.89	N/A	26.OCTOBER.1984	N/A	N/A	N/A
AMENDMENT INFORMATION FOLLOWING APPEAL				COMPLIANCE WITH NOTICES		
1.The breach of control N/A						
2.The requirements of the notice N/A				ENFORCEMENT NOTICE		STOP NOTICE
3.The period to comply N/A				YES OR NO YES Date of compliance 1.JANUARY.1990		YES OR NO N/A Date of compliance



CASTLE POINT DISTRICT COUNCIL

Notes

ENF/735

A.E.T. FINCH C.ENG
CHIEF TECHNICAL OFFICER
COUNCIL OFFICES
LONG ROAD
CANVEY ISLAND, ESSEX
TEL. CANVEY 882181

Scheme

"ACRES WAY"
GREAT BURCHES ROAD.

Drawing Title

PLAN.

Scale
1:1250

Date
MAR '89

Surveyed by
E.R.B.

Designed by

Drawn by
E.R.B.

Checked by

Drawing No 2059/7/1

CASTLE POINT BOROUGH COUNCIL ENFORCEMENT REGISTER

ADDRESS OF LAND (see also attached plan)	DATE OF ISSUE	DATE OF SERVICE of copies of notice	REQUIREMENTS OF NOTICE	DATE NOTICE TAKES EFFECT
ACRES WAY GREAT BURCHES ROAD THUNDERSLEY NUMBER TWO ENFORCEMENT FILE REF. ENF / 735	28.3.1989	28.MARCH 1989	1.The breach of control The erection of a timber building comprising three units for purposes unrelated to the occupation of the premises as a dwelling house	1.As specified in notice 30.APRIL.1989
			“ Requirements of notice 1, Demolish the said building. 2.Remove from the said land all materials arising from such demolition and restore the land to its former condition	2. As amended by appeal if applicable
			3. The period to comply ONE CALENDAR MONTH	26.NOVEMBER 1989

POSTPONEMENT INFORMATION				ASSOCIATED STOP NOTICE		
Date appeal lodged	Date of inquiry	Date of appeal decision	Date of withdrawal of appeal	Date of service	Date of withdrawal	Statement of activity prohibited
21.4.1989	26.10.89	N/A	26.OCTOBER.1984	N/A	N/A	N/A
AMENDMENT INFORMATION FOLLOWING APPEAL				COMPLIANCE WITH NOTICES		
1.The breach of control				ENFORCEMENT NOTICE		
N/A				STOP NOTICE		
2.The requirements of the notice				YES OR NO		
N/A				YES		
3.The period to comply				YES OR NO		
N/A				N/A		
				Date of compliance 1.JANUARY.1990		
				Date of compliance		

CASTLE POINT DISTRICT COUNCIL

Notes

ENF/735

A.E.T. FINCH C.ENG
CHIEF TECHNICAL OFFICER
COUNCIL OFFICES
LONG ROAD
CANVEY ISLAND, ESSEX
TEL CANVEY 682181

Scheme

"ACRES WAY"
GREAT BIRCHES ROAD.

Drawing Title

PLAN.

Scale
1:1250

Date
MAR '89

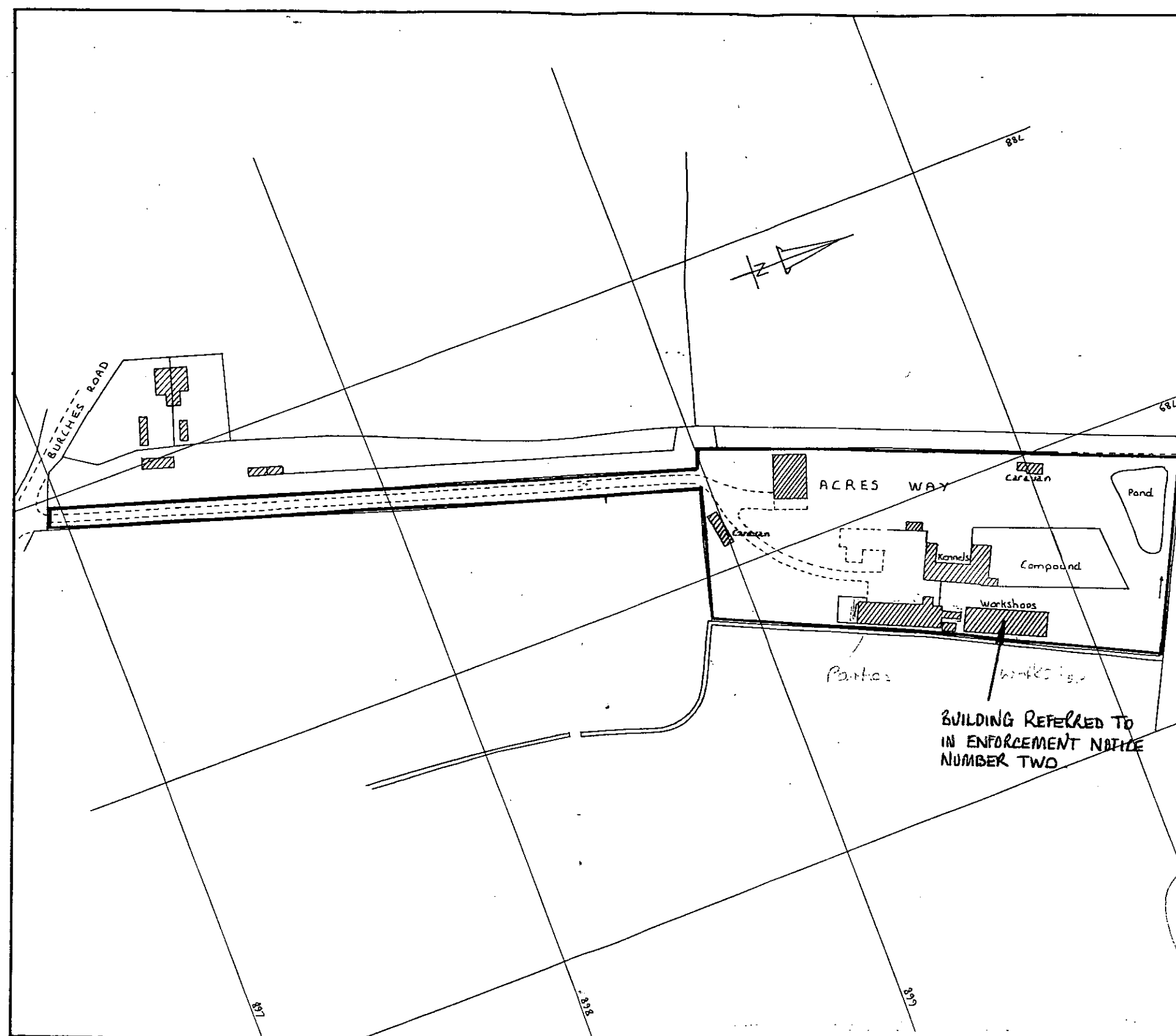
Surveyed by
E.R.B.

Designed by

Drawn by
E.R.B.

Checked by

Drawing No 2059/7/1

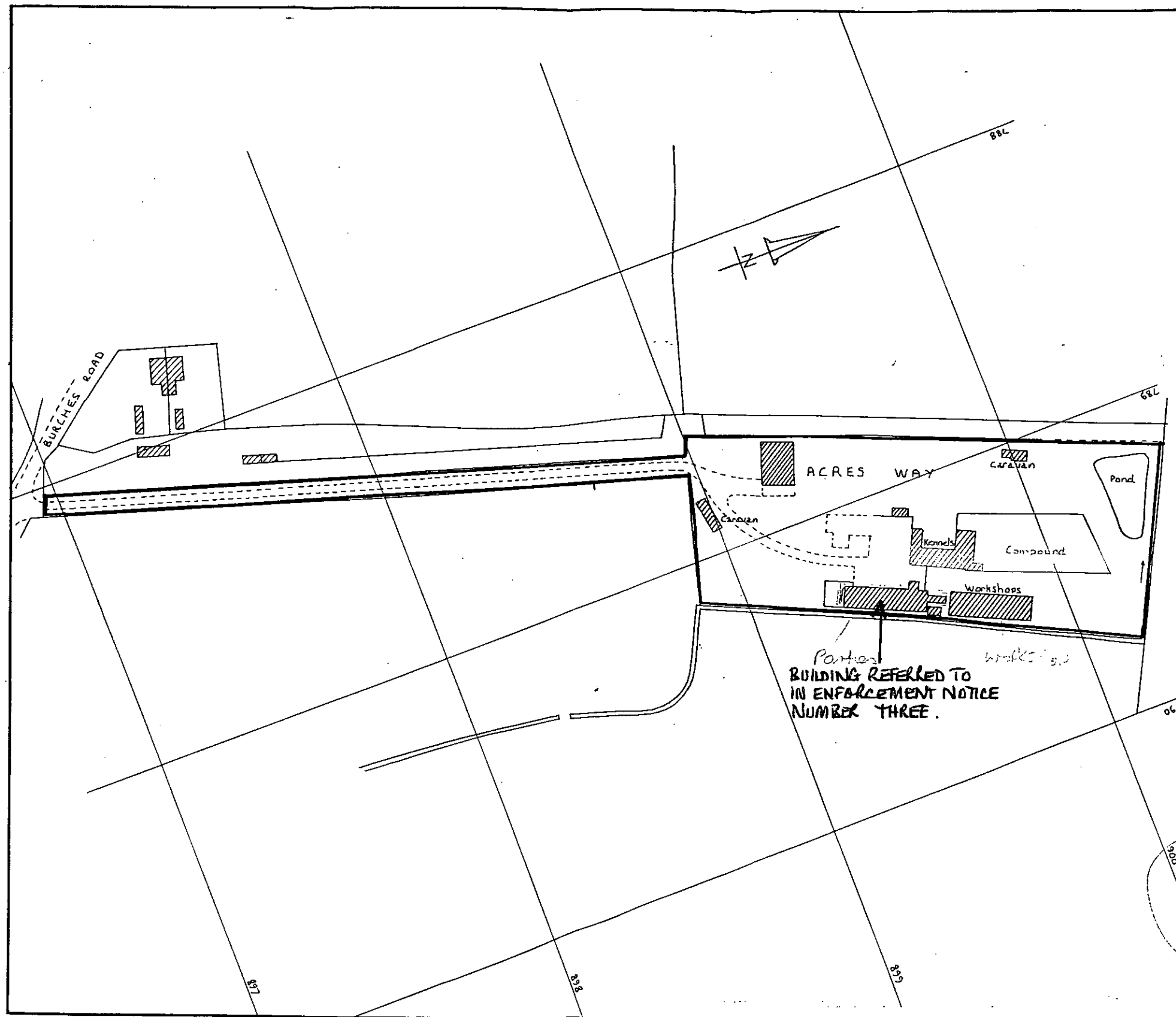


CASTLE POINT BOROUGH COUNCIL

ENFORCEMENT REGISTER

ADDRESS OF LAND (see also attached plan)	DATE OF ISSUE	DATE OF SERVICE of copies of notice	REQUIREMENTS OF NOTICE	DATE NOTICE TAKES EFFECT
ACRES WAY GREAT BURCHES ROAD THUNDERSLEY NUMBER THREE ENFORCEMENT FILE REF. ENF / 735	28.3.1989	28.MARCH 1989	1.The breach of control THE USE OF THE BUILDING AS A DAY NURSERY	1.As specified in notice 30.APRIL.1989
			“ Requirements of notice THE DISCONTINUANCE OF THE BUILDING SITUATE ON THE SAID LAND	2. As amended by appeal if applicable 26.NOVEMBER 1989
			3. The period to comply ONE CALENDAR MONTH	

POSTPONEMENT INFORMATION				ASSOCIATED STOP NOTICE		
Date appeal lodged	Date of inquiry	Date of appeal decision	Date of withdrawal of appeal	Date of service	Date of withdrawal	Statement of activity prohibited
21.4.1989	26.10.89	N/A	26.OCTOBER.1984	N/A	N/A	N/A
AMENDMENT INFORMATION FOLLOWING APPEAL				COMPLIANCE WITH NOTICES		
1.The breach of control N/A				COMPLIANCE WITH NOTICES		
2.The requirements of the notice N/A				ENFORCEMENT NOTICE		STOP NOTICE
3.The period to comply N/A				YES OR NO	YES	YES OR NO
				Date of compliance 1.JANUARY.1990		Date of compliance N/A



CASTLE POINT DISTRICT COUNCIL

Notes
ENF/735

A.E.T. FINCH C.ENG
CHIEF TECHNICAL OFFICER
COUNCIL OFFICES
LONG ROAD
CANVEY ISLAND, ESSEX
TEL CANVEY 682181

Scheme
"ACRES WAY"
GREAT BURCHES ROAD.

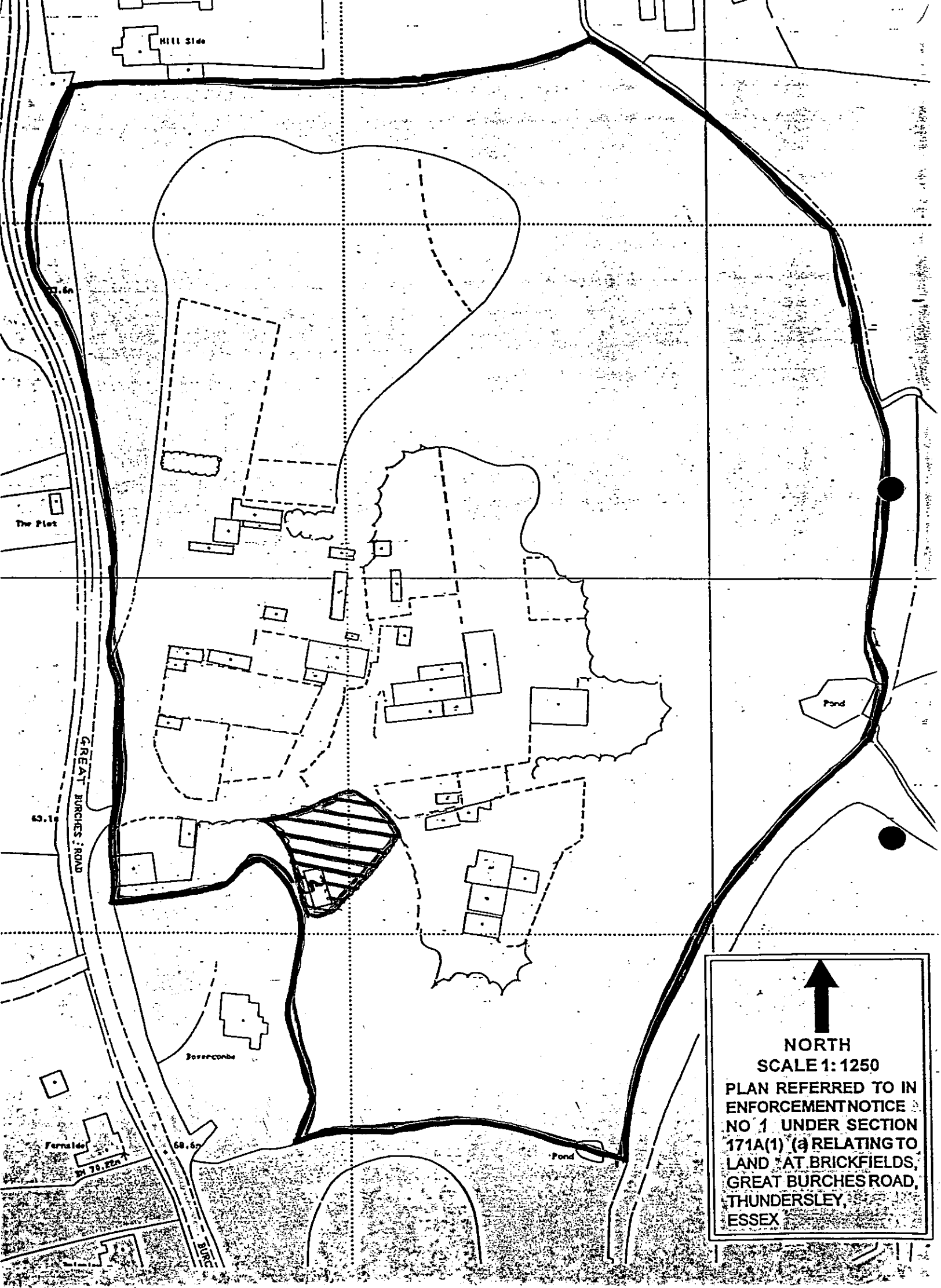
Drawing Title
PLAN.

Scale 1:1250	Date MAR '89.
Surveyed by E.R.B.	Designed by
Drawn by E.R.B.	Checked by
Drawing No 2059/7/1	

CASTLE POINT BOROUGH COUNCIL ENFORCEMENT REGISTER

[illegible]

POSTPONEMENT INFORMATION				ASSOCIATED STOP NOTICE		
Date appeal lodged	Date of inquiry	Date of appeal decision	Date of withdrawal of appeal	Date of service	Date of withdrawal	Statement of activity prohibited
29.2.1996	9.9.1997	22.10.1997	N/A	N/A	N/A	N/A
AMENDMENT INFORMATION FOLLOWING APPEAL 1.The breach of control N/A 2.The requirements of the notice N/A 3.The period to comply SIX MONTHS						
				COMPLIANCE WITH NOTICES		
				ENFORCEMENT NOTICE		STOP NOTICE
				YES OR NO YES	YES OR NO	
				Date of compliance 14 APRIL 1999	Date of compliance N/A	



Hill Side

The Plot

GREAT BURCHES ROAD

Boreconbe

Fernside

Pond

Pond



NORTH
SCALE 1: 1250

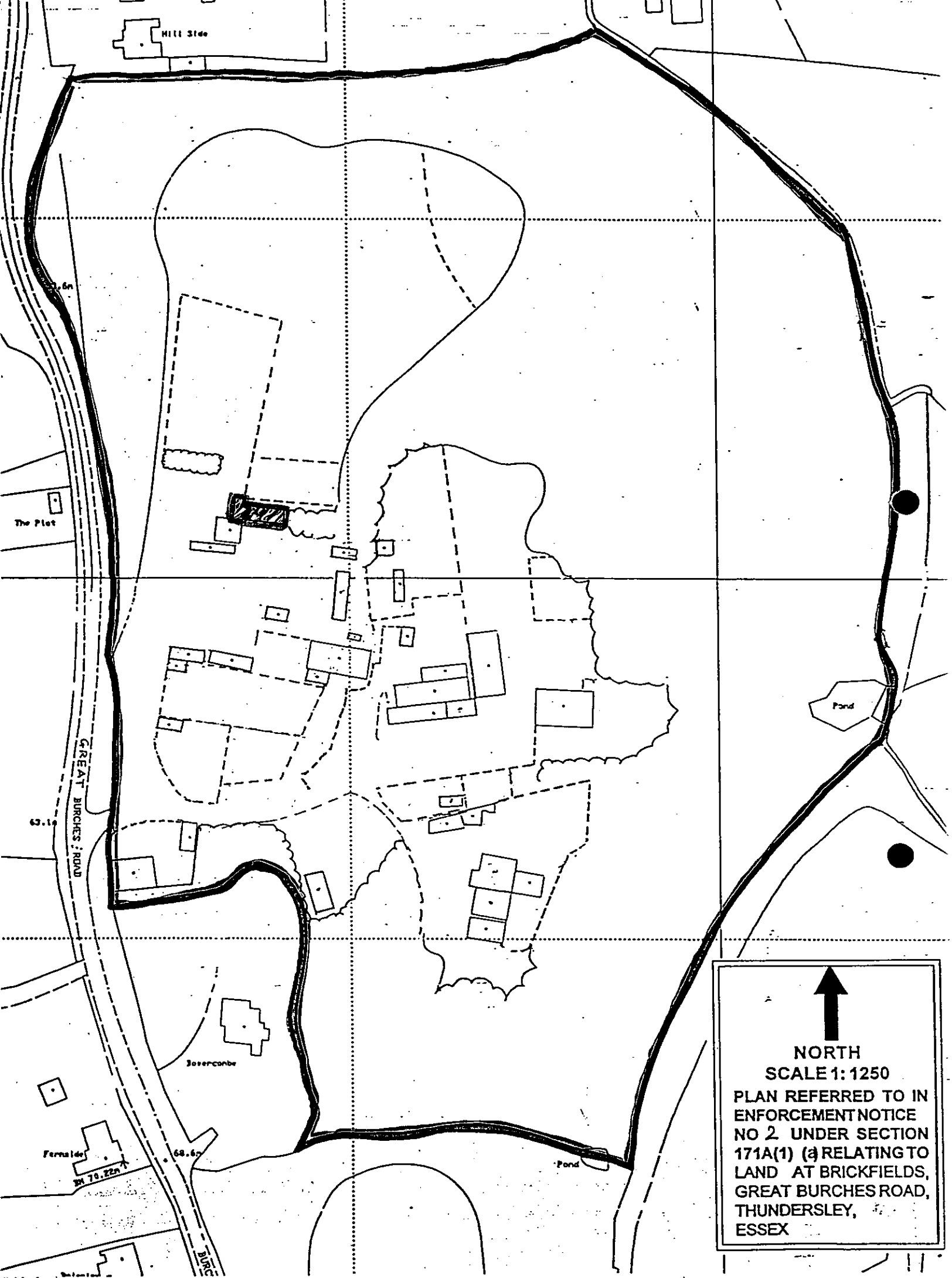
**PLAN REFERRED TO IN
ENFORCEMENT NOTICE
NO 1 UNDER SECTION
171A(1) (a) RELATING TO
LAND AT BRICKFIELDS,
GREAT BURCHES ROAD,
THUNDERSLEY,
ESSEX**

CASTLE POINT BOROUGH COUNCIL

ENFORCEMENT REGISTER

ADDRESS OF LAND (see also attached plan)	DATE OF ISSUE	DATE OF SERVICE of copies of notice	REQUIREMENTS OF NOTICE	DATE NOTICE TAKES EFFECT
" Brickfields" Great Burches Road Thundersley Unit "29" Notice Number Two ENFORCEMENT FILE REF. ENF / 380	1.2.1996	1.FEBRUARY 1996	1.The breach of control Without planning permission the use of "unit 29 " land hatched blue on the attached plan for repairs and maintenance to motor vehicles, the storage of motor vehicles and vehicle parts	1.As specified in notice 4. March 1996
			" Requirements of notice 1,Cease the use of unit "29" hatched blue on the attached plan for repairs and maintenance to motor vehicles, the storage of motor vehicles and vehicle parts 2,Remove from the land edged red on the attached plan all motor vehicles, equipment and vehicle parts associated with use	2. As amended by appeal if applicable
			1, 4 Weeks after this notice effect 3. The period to comply 2,8 Weeks after this notice effect	22.April 1998

POSTPONEMENT INFORMATION				ASSOCIATED STOP NOTICE		
Date appeal lodged	Date of inquiry	Date of appeal decision	Date of withdrawal of appeal	Date of service	Date of withdrawal	Statement of activity prohibited
29.2.1996	9.9.1997	22.10.1997	N/A	N/A	N/A	N/A
AMENDMENT INFORMATION FOLLOWING APPEAL				COMPLIANCE WITH NOTICES		
1.The breach of control N/A				ENFORCEMENT NOTICE		STOP NOTICE
2.The requirements of the notice N/A				YES OR NO YES		YES OR NO
3.The period to comply SIX MONTHS				Date of compliance 14 APRIL 1999		N/A Date of compliance



NORTH
SCALE 1:1250

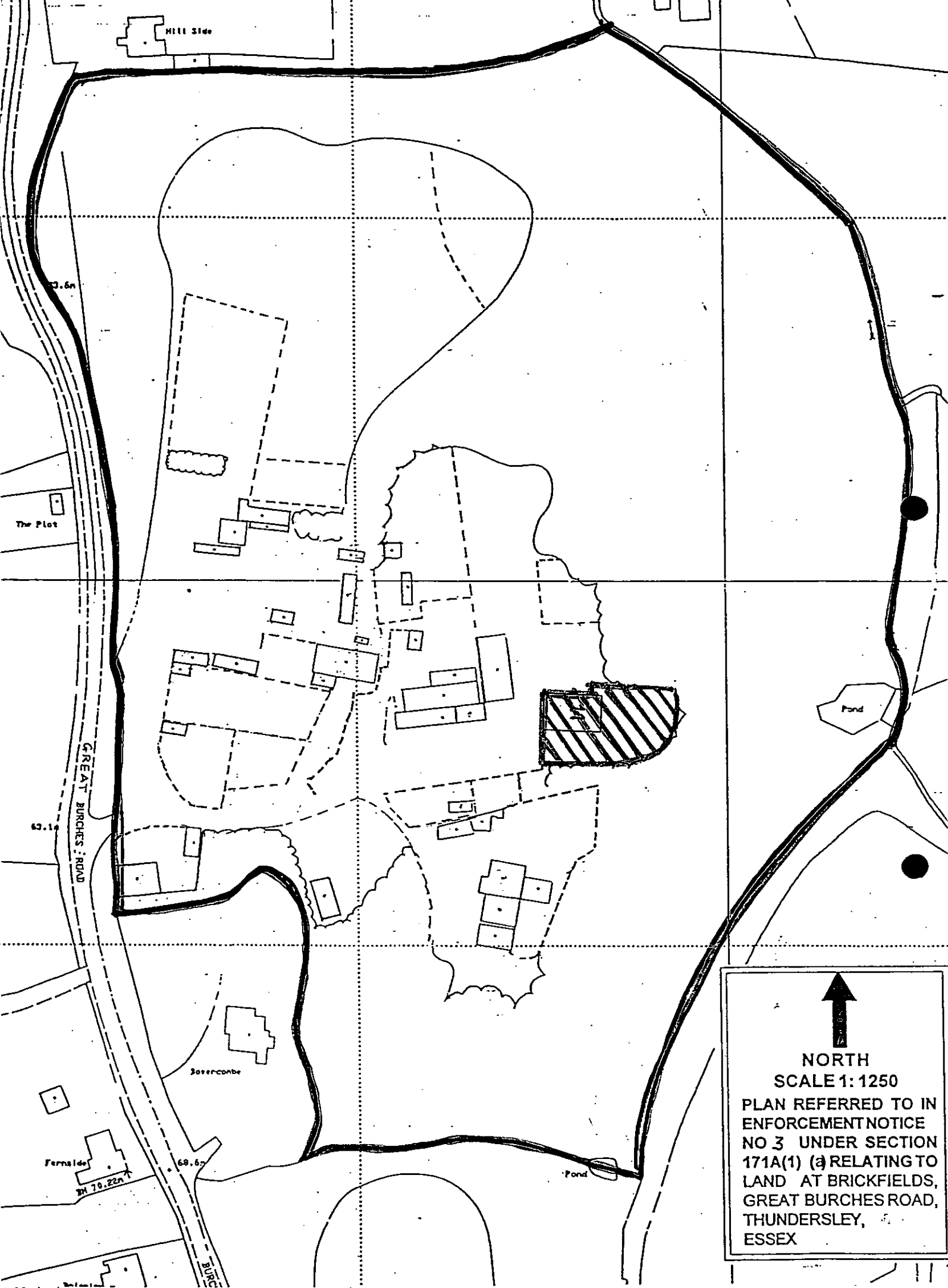
PLAN REFERRED TO IN
ENFORCEMENT NOTICE
NO 2 UNDER SECTION
171A(1) (a) RELATING TO
LAND AT BRICKFIELDS,
GREAT BURCHES ROAD,
THUNDERSLEY,
ESSEX

CASTLE POINT BOROUGH COUNCIL

ENFORCEMENT REGISTER

ADDRESS OF LAND (see also attached plan)	DATE OF ISSUE	DATE OF SERVICE of copies of notice	REQUIREMENTS OF NOTICE	DATE NOTICE TAKES EFFECT
<p style="text-align: center;">“ Brickfields” Great Burches Road Thundersley</p> <p>Unit “11” Notice Number THREE</p> <p>ENFORCEMENT FILE REF. ENF / 380</p>	1.2.1996	1.FEBRUARY 1996	1.The breach of control Without planning permission the use of “unit 11 ” land hatched blue on the attached plan for repairs and maintenance to motor vehicles, the storage of motor vehicles and vehicle parts	1.As specified in notice 4. March 1996
			“ . Requirements of notice1,Cease the use of unit “11” hatched blue on the attached plan for repairs and maintenance to motor vehicles, the storage of motor vehicles and vehicle parts 2,Remove from the land edged red on the attached plan all motor vehicles, equipment and vehicle parts associated with use	2. As amended by appeal if applicable
			<p style="text-align: right;">1, 4 Weeks after this notice effect</p> <p>3. The period to comply 2,8 Weeks after this notice effect</p>	22.April 1998

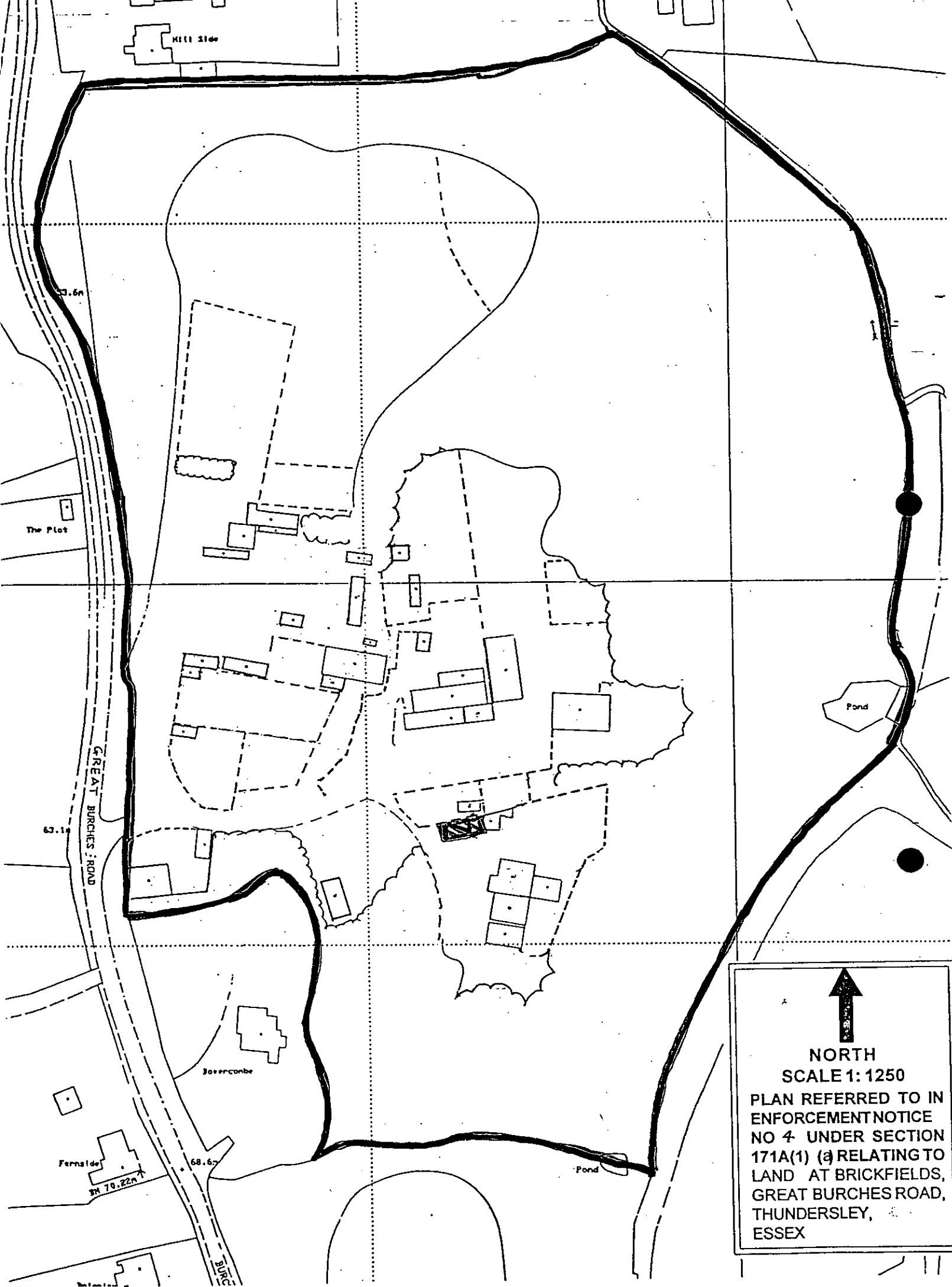
POSTPONEMENT INFORMATION				ASSOCIATED STOP NOTICE		
Date appeal lodged	Date of inquiry	Date of appeal decision	Date of withdrawal of appeal	Date of service	Date of withdrawal	Statement of activity prohibited
29.2.1996	9.9.1997	22.10.1997	N/A	N/A	N/A	N/A
AMENDMENT INFORMATION FOLLOWING APPEAL				COMPLIANCE WITH NOTICES		
1.The breach of control N/A						
2.The requirements of the notice N/A				ENFORCEMENT NOTICE		STOP NOTICE
3.The period to comply SIX MONTHS				YES OR NO YES Date of compliance 14 APRIL 1999		YES OR NO N/A Date of compliance



CASTLE POINT BOROUGH COUNCIL ENFORCEMENT REGISTER

ADDRESS OF LAND (see also attached plan)	DATE OF ISSUE	DATE OF SERVICE of copies of notice	REQUIREMENTS OF NOTICE	DATE NOTICE TAKES EFFECT
<p>“ Brickfields” Great Burches Road Thundersley</p> <p>Unit “7” Notice Number Four</p> <p>ENFORCEMENT FILE REF. ENF / 380</p>	1.2.1996	1.FEBRUARY 1996	1.The breach of control Without planning permission the change of use of use of “unit 7 ” hatched blue on the attached plan for repairs and maintenance to motor vehicles, the storage of motor vehicles and vehicle parts	1.As specified in notice 4. March 1996
			“ . Requirements of notice1,Cease the use of unit “7” hatched blue on the attached plan for repairs and maintenance to motor vehicles, the storage of motor vehicles and vehicle parts 2,Remove from the land edged red on the attached plan all motor vehicles, equipment and vehicle parts associated with use	2. As amended by appeal if applicable
			<p>1, 4 Weeks after this notice effect</p> <p>3. The period to comply 2,8 Weeks after this notice effect</p>	22.April 1998

POSTPONEMENT INFORMATION				ASSOCIATED STOP NOTICE		
Date appeal lodged	Date of inquiry	Date of appeal decision	Date of withdrawal of appeal	Date of service	Date of withdrawal	Statement of activity prohibited
29.2.1996	9.9.1997	22.10.1997	N/A	N/A	N/A	N/A
AMENDMENT INFORMATION FOLLOWING APPEAL				COMPLIANCE WITH NOTICES		
1.The breach of control N/A						
2.The requirements of the notice N/A				ENFORCEMENT NOTICE		STOP NOTICE
3.The period to comply SIX MONTHS				YES OR NO YES Date of compliance 14 APRIL 1999		YES OR NO N/A Date of compliance



NORTH
SCALE 1: 1250

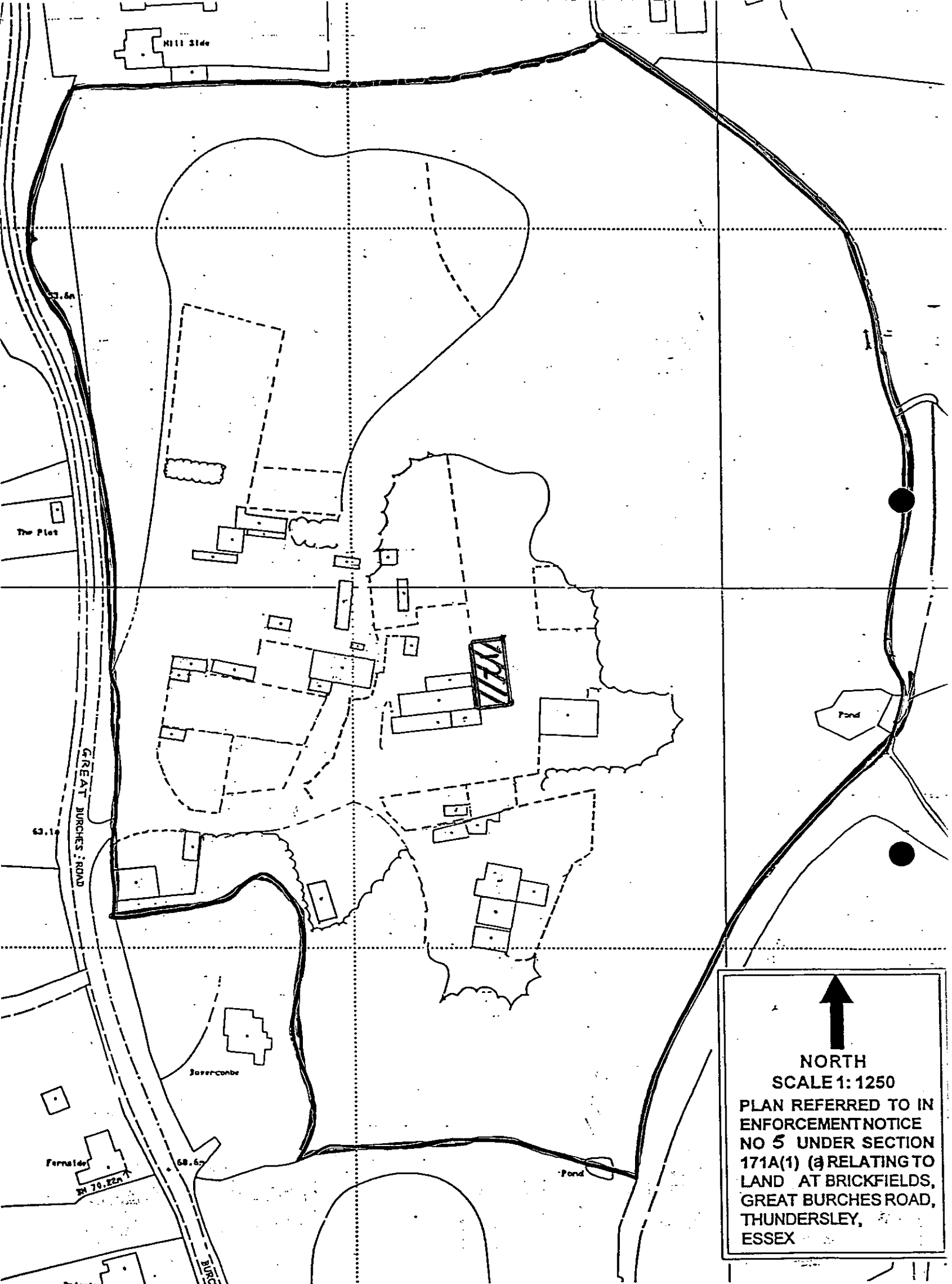
PLAN REFERRED TO IN
ENFORCEMENT NOTICE
NO 4 UNDER SECTION
171A(1) (a) RELATING TO
LAND AT BRICKFIELDS,
GREAT BURCHES ROAD,
THUNDERSLEY,
ESSEX

CASTLE POINT BOROUGH COUNCIL

ENFORCEMENT REGISTER

ADDRESS OF LAND (see also attached plan)	DATE OF ISSUE	DATE OF SERVICE of copies of notice	REQUIREMENTS OF NOTICE	DATE NOTICE TAKES EFFECT
" Brickfields" Great Burches Road Thundersley Unit 12" Notice Number Five ENFORCEMENT FILE REF. ENF / 380	1.2.1996	1.FEBRUARY 1996	1.The breach of control Without planning permission the use of "unit 12 " hatched blue on the attached plan for the manufacture of fencing	1.As specified in notice 4. March 1996
			" Requirements of notice 1,Cease the use of the building marked "unit 12" hatched blue on the attached plan for the manufacture of metal fencing 2,Remove from the land edged red on the attached plan all materials and equipment associated with the use	2. As amended by appeal if applicable
			1, 4 Weeks after this notice effect 3. The period to comply 2,8 Weeks after this notice effect	22.April 1998

POSTPONEMENT INFORMATION				ASSOCIATED STOP NOTICE		
Date appeal lodged	Date of inquiry	Date of appeal decision	Date of withdrawal of appeal	Date of service	Date of withdrawal	Statement of activity prohibited
29.2.1996	9.9.1997	22.10.1997	N/A	N/A	N/A	N/A
AMENDMENT INFORMATION FOLLOWING APPEAL				COMPLIANCE WITH NOTICES		
1.The breach of control N/A				ENFORCEMENT NOTICE		STOP NOTICE
2.The requirements of the notice N/A				YES OR NO YES		YES OR NO
3.The period to comply SIX MONTHS				Date of compliance 14 APRIL 1999		N/A Date of compliance



NORTH
SCALE 1: 1250

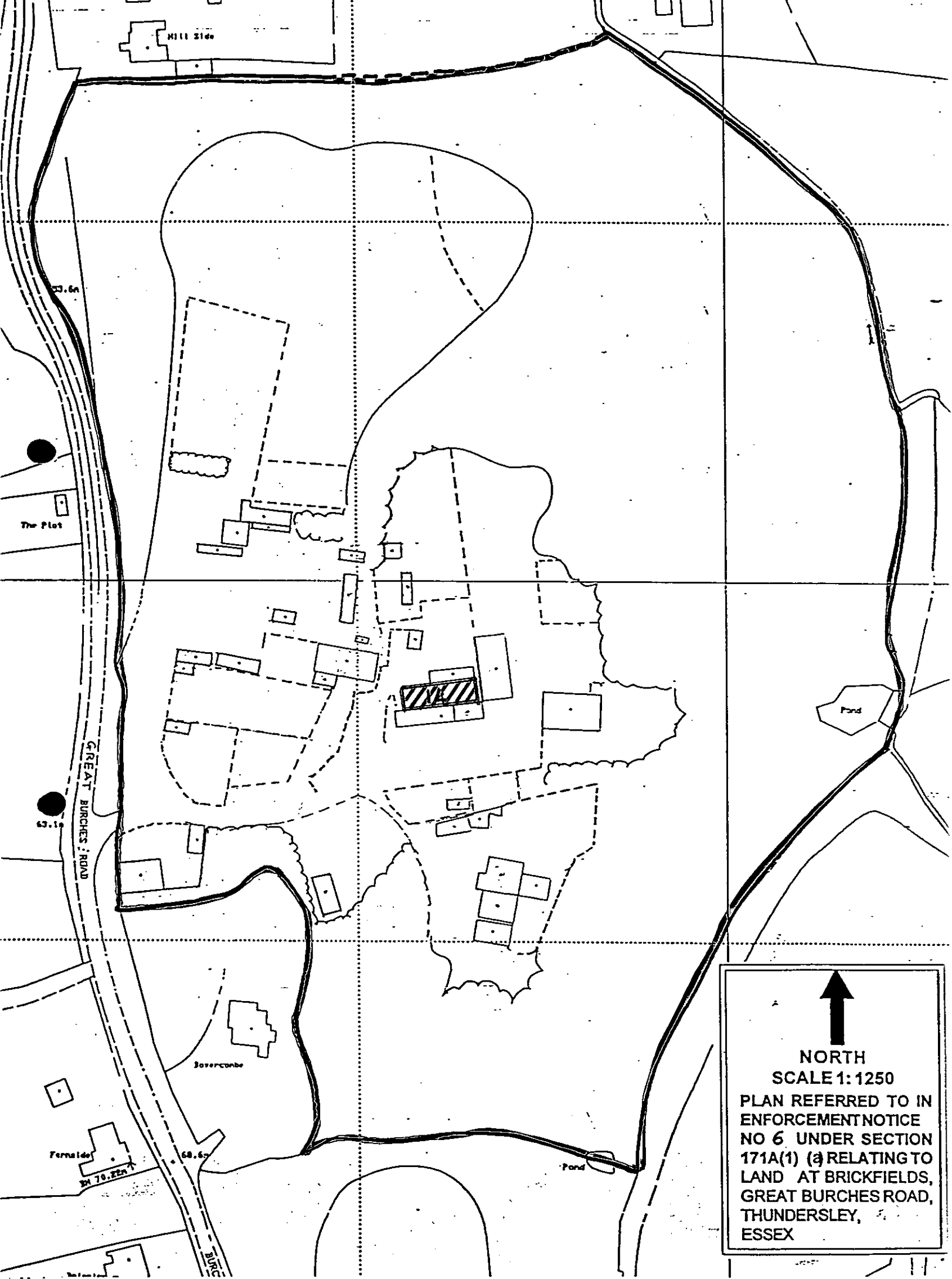
**PLAN REFERRED TO IN
ENFORCEMENT NOTICE
NO 5 UNDER SECTION
171A(1) (a) RELATING TO
LAND AT BRICKFIELDS,
GREAT BURCHES ROAD,
THUNDERSLEY,
ESSEX**

CASTLE POINT BOROUGH COUNCIL

ENFORCEMENT REGISTER

ADDRESS OF LAND (see also attached plan)	DATE OF ISSUE	DATE OF SERVICE of copies of notice	REQUIREMENTS OF NOTICE	DATE NOTICE TAKES EFFECT
“ Brickfields” Great Burches Road Thundersley “Unit 14 ” Notice Number SIX ENFORCEMENT FILE REF. ENF / 380	1.2.1996	1.FEBRUARY 1996	1.The breach of control Without planning permission the use of “unit 14 ” hatched blue on the attached plan for the manufacture of metal fencing	1.As specified in notice 4. March 1996
			“. Requirements of notice1 1, Cease the use of the building marked unit “14” on the attached plan for the manufacture of metal fencing. 2, Remove from the land edged red on the attached plan all materials and equipment associated with the use.	2. As amended by appeal if applicable
			1, 4 Weeks after this notice effect 3. The period to comply 2,8 Weeks after this notice effect	22.April 1998

POSTPONEMENT INFORMATION				ASSOCIATED STOP NOTICE		
Date appeal lodged	Date of inquiry	Date of appeal decision	Date of withdrawal of appeal	Date of service	Date of withdrawal	Statement of activity prohibited
29.2.1996	9.9.1997	22.10.1997	N/A	N/A	N/A	N/A
AMENDMENT INFORMATION FOLLOWING APPEAL				COMPLIANCE WITH NOTICES		
1.The breach of control N/A				COMPLIANCE WITH NOTICES		
2.The requirements of the notice N/A				ENFORCEMENT NOTICE		STOP NOTICE
3.The period to comply SIX MONTHS				YES OR NO	YES	YES OR NO
				Date of compliance	14 APRIL 1999	N/A Date of compliance



NORTH
SCALE 1:1250

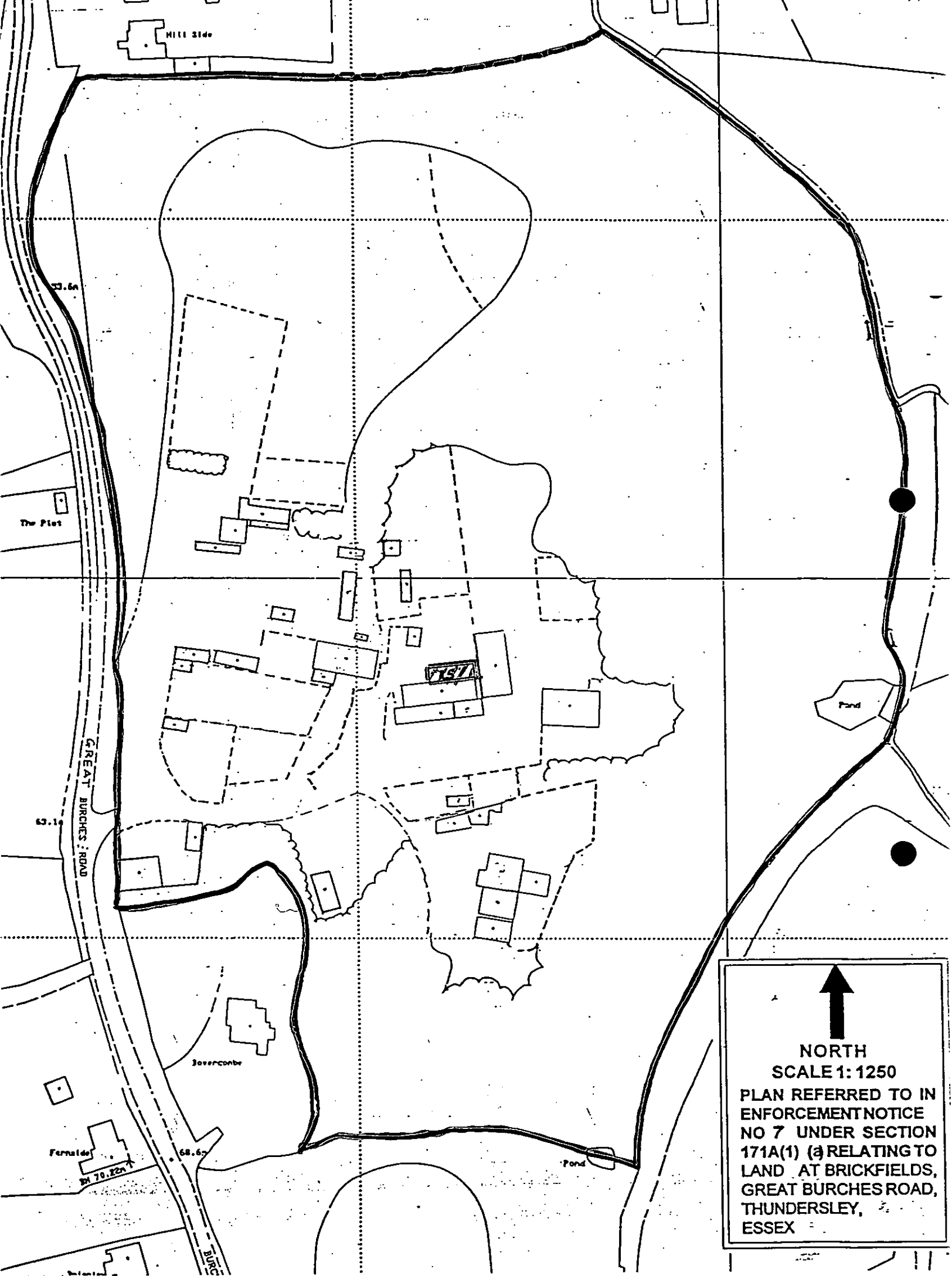
PLAN REFERRED TO IN
ENFORCEMENT NOTICE
NO 6 UNDER SECTION
171A(1) (a) RELATING TO
LAND AT BRICKFIELDS,
GREAT BURCHES ROAD,
THUNDERSLEY,
ESSEX

CASTLE POINT BOROUGH COUNCIL

ENFORCEMENT REGISTER

ADDRESS OF LAND (see also attached plan)	DATE OF ISSUE	DATE OF SERVICE of copies of notice	REQUIREMENTS OF NOTICE	DATE NOTICE TAKES EFFECT
<p style="text-align: center;">“ Brickfields” Great Burches Road Thundersley</p> <p>“Unit 15 ” Notice Number SEVEN</p> <p>ENFORCEMENT FILE REF. ENF / 380</p>	1.2.1996	1.FEBRUARY 1996	1.The breach of control Without planning permission the use of “unit 15 ” hatched blue on the attached plan for industrial purposes namely the manufacture of wooden furniture	1.As specified in notice 4. March 1996
			“ Requirements of notice 1, Cease the use of the building marked unit “15” on the attached plan for the manufacture of wooden furniture 2, Remove from the unit and land edged red on the attached plan all materials and equipment associated with the use.	2. As amended by appeal if applicable
			<p style="text-align: right;">1, 4 Weeks after this notice effect</p> <p>3. The period to comply 2,8 Weeks after this notice effect</p>	22.April 1998

POSTPONEMENT INFORMATION				ASSOCIATED STOP NOTICE		
Date appeal lodged	Date of inquiry	Date of appeal decision	Date of withdrawal of appeal	Date of service	Date of withdrawal	Statement of activity prohibited
29.2.1996	9.9.1997	22.10.1997	N/A	N/A	N/A	N/A
AMENDMENT INFORMATION FOLLOWING APPEAL				COMPLIANCE WITH NOTICES		
1.The breach of control						
N/A				ENFORCEMENT NOTICE		
2.The requirements of the notice				STOP NOTICE		
N/A						
3.The period to comply				YES OR NO		
SIX MONTHS				YES		
				YES OR NO		
				N/A		
				Date of compliance 14 APRIL 1999		
				Date of compliance		



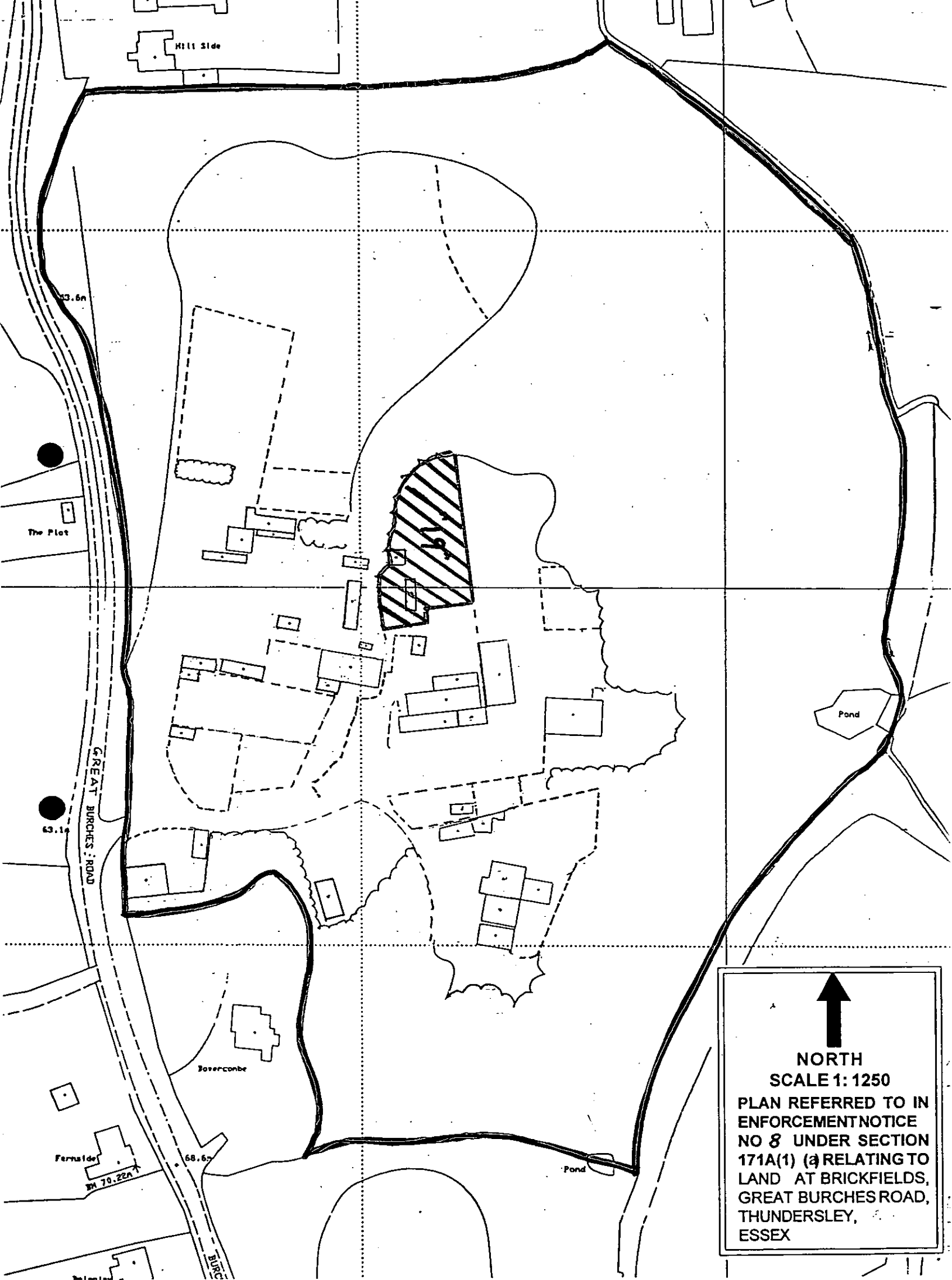
NORTH
SCALE 1: 1250

**PLAN REFERRED TO IN
ENFORCEMENT NOTICE
NO 7 UNDER SECTION
171A(1) (a) RELATING TO
LAND AT BRICKFIELDS,
GREAT BURCHES ROAD,
THUNDERSLEY,
ESSEX**

CASTLE POINT BOROUGH COUNCIL ENFORCEMENT REGISTER

ADDRESS OF LAND (see also attached plan)	DATE OF ISSUE	DATE OF SERVICE of copies of notice	REQUIREMENTS OF NOTICE	DATE NOTICE TAKES EFFECT
<p align="center">“ Brickfields” Great Burches Road Thundersley</p>	1.2.1996	1.FEBRUARY 1996	1.The breach of control Without planning permission the use of “unit 15 ” hatched blue on the attached plan for industrial purposes namely the manufacture of wooden furniture	1.As specified in notice 4. March 1996
			“ . Requirements of notice 1, Cease the use of unit “19” hatched blue on the attached plan for the storage of scaffolding equipment 2, Remove from the unit and land edged red on the attached plan all materials and equipment associated with the use.	2. As amended by appeal if applicable
			<p align="right">1, 4 Weeks after this notice effect</p> <p>3. The period to comply 2,8 Weeks after this notice effect</p>	22.April 1998
<p align="center">“Unit 19 ” Notice Number EIGHT</p> <p>ENFORCEMENT FILE REF. ENF / 380</p>				

POSTPONEMENT INFORMATION				ASSOCIATED STOP NOTICE		
Date appeal lodged	Date of inquiry	Date of appeal decision	Date of withdrawal of appeal	Date of service	Date of withdrawal	Statement of activity prohibited
29.2.1996	9.9.1997	22.10.1997	N/A	N/A	N/A	N/A
AMENDMENT INFORMATION FOLLOWING APPEAL				COMPLIANCE WITH NOTICES		
1.The breach of control N/A						
2.The requirements of the notice N/A				ENFORCEMENT NOTICE		STOP NOTICE
3.The period to comply SIX MONTHS				YES OR NO YES Date of compliance 14 APRIL 1999		YES OR NO N/A Date of compliance



NORTH

SCALE 1: 1250

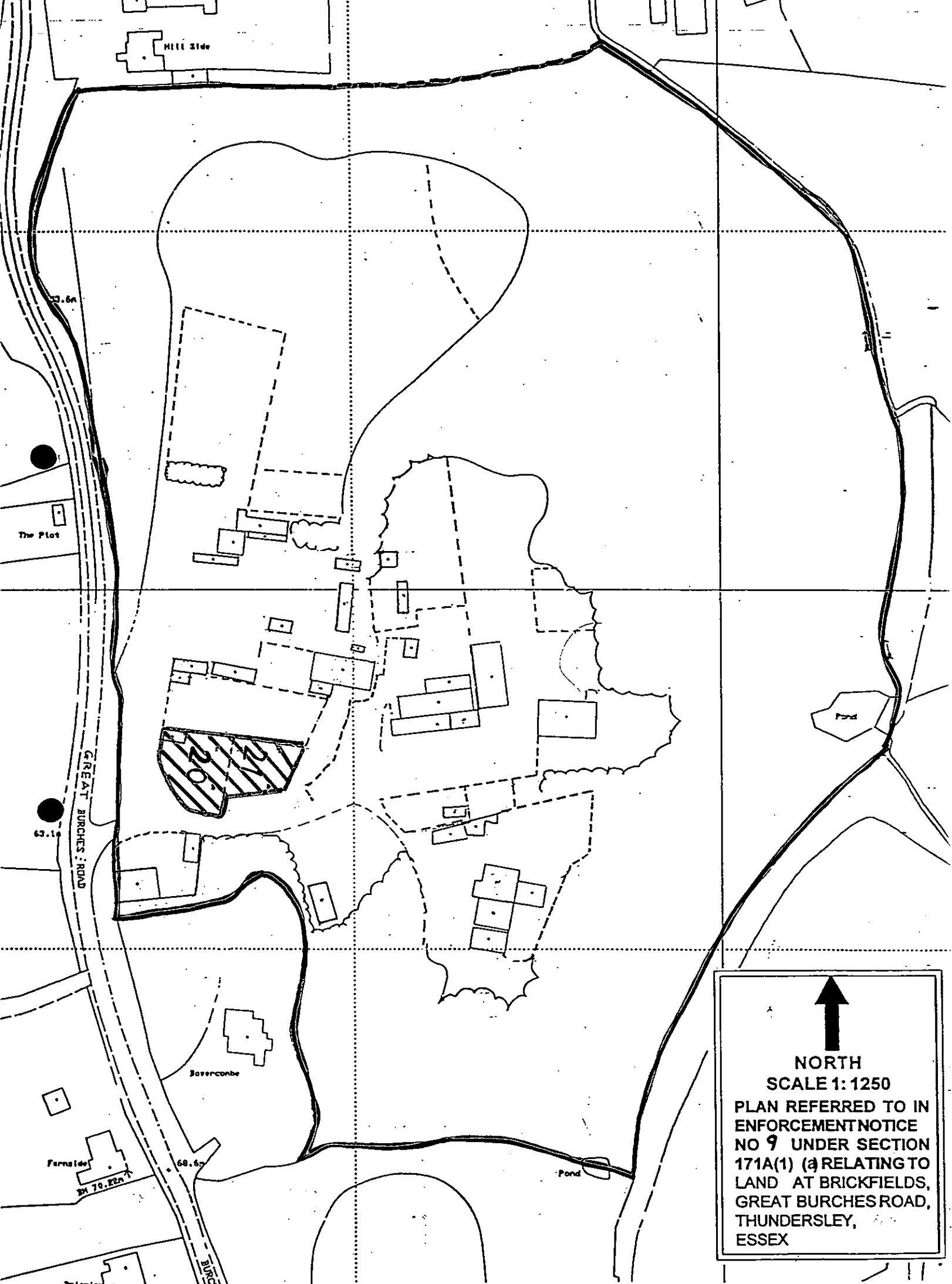
**PLAN REFERRED TO IN
ENFORCEMENT NOTICE
NO 8 UNDER SECTION
171A(1) (a) RELATING TO
LAND AT BRICKFIELDS,
GREAT BURCHES ROAD,
THUNDERSLEY,
ESSEX**

CASTLE POINT BOROUGH COUNCIL

ENFORCEMENT REGISTER

ADDRESS OF LAND (see also attached plan)	DATE OF ISSUE	DATE OF SERVICE of copies of notice	REQUIREMENTS OF NOTICE	DATE NOTICE TAKES EFFECT
" Brickfields" Great Burches Road Thundersley "Units 20and 21" Notice Number NINE ENFORCEMENT FILE REF. ENF / 380	1.2.1996	1.FEBRUARY 1996	1.The breach of control, Without planning permission the use of units" 20 and 21 " hatched blue on the attached plan for the storage and repairs to commercial vehicles	1.As specified in notice 4. March 1996
			". Requirements of notice 1, Cease the use of " units 20and 21" hatched blue on the attached plan for the storage of and repairs to commercial vehicles . 2, Remove from the units and land edged red on the attached plan, all vehicles associated with the use.	2. As amended by appeal if applicable
			1, 4 Weeks after this notice effect 3. The period to comply 2,8 Weeks after this notice effect	22.April 1998

POSTPONEMENT INFORMATION				ASSOCIATED STOP NOTICE		
Date appeal lodged	Date of inquiry	Date of appeal decision	Date of withdrawal of appeal	Date of service	Date of withdrawal	Statement of activity prohibited
29.2.1996	9.9.1997	22.10.1997	N/A	N/A	N/A	N/A
AMENDMENT INFORMATION FOLLOWING APPEAL				COMPLIANCE WITH NOTICES		
1.The breach of control N/A				ENFORCEMENT NOTICE		
2.The requirements of the notice N/A				STOP NOTICE		
3.The period to comply SIX MONTHS				YES OR NO	YES	YES OR NO
				Date of compliance	14 APRIL 1999	Date of compliance
				N/A		



NORTH

SCALE 1: 1250

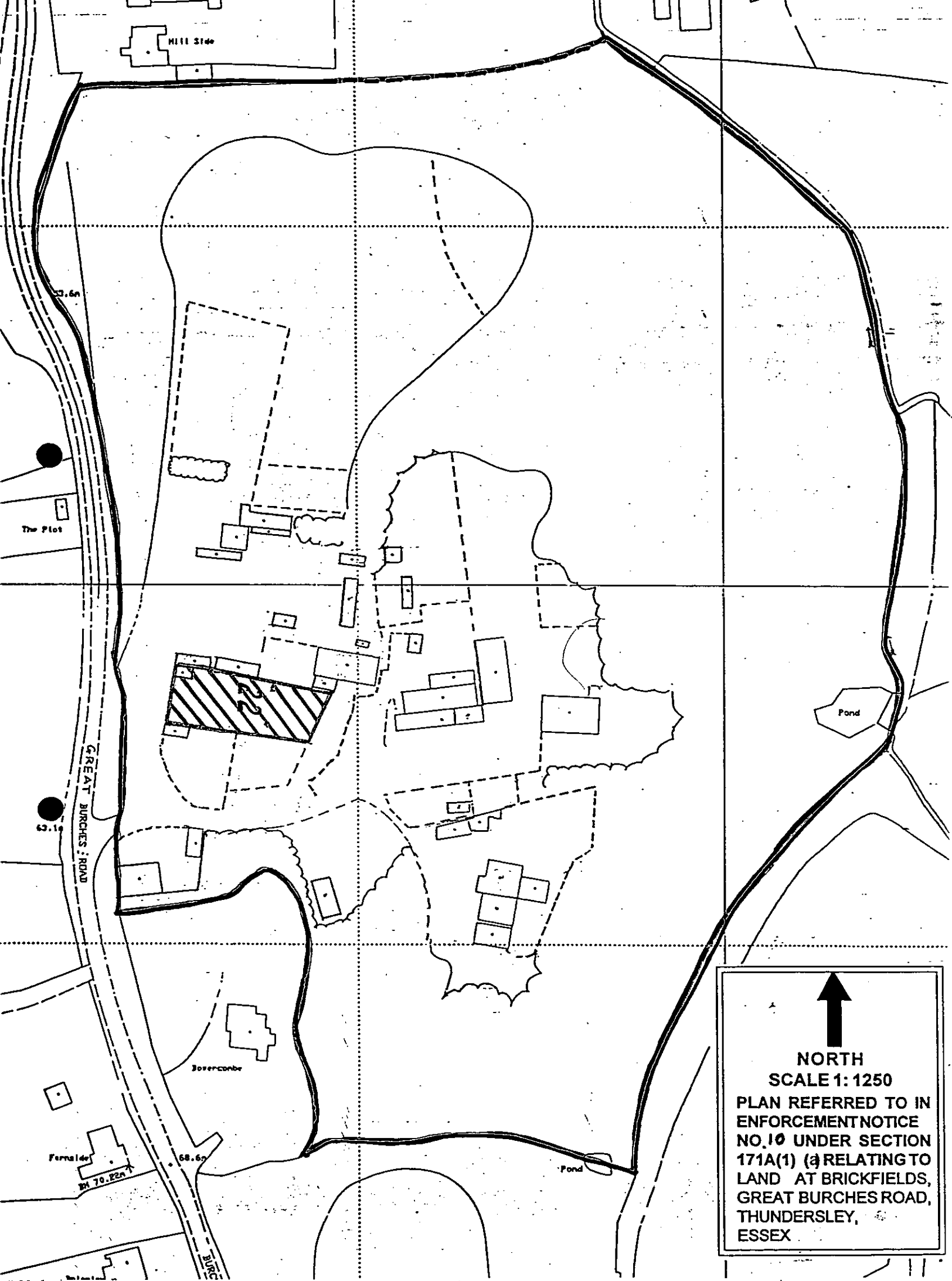
PLAN REFERRED TO IN
ENFORCEMENT NOTICE
NO 9 UNDER SECTION
171A(1) (a) RELATING TO
LAND AT BRICKFIELDS,
GREAT BURCHES ROAD,
THUNDERSLEY,
ESSEX

CASTLE POINT BOROUGH COUNCIL

ENFORCEMENT REGISTER

ADDRESS OF LAND (see also attached plan)	DATE OF ISSUE	DATE OF SERVICE of copies of notice	REQUIREMENTS OF NOTICE	DATE NOTICE TAKES EFFECT
“ Brickfields” Great Burches Road Thundersley “Unit 22” Notice Number TEN ENFORCEMENT FILE REF. ENF / 380	1.2.1996	1.FEBRUARY 1996	1.The breach of control, Without planning permission the use of the “unit 22” hatched blue on the attached plan for the storage of motor vehicles	1.As specified in notice 4. March 1996
			“. Requirements of notice 1, Cease the use of the “ unit marked 22” hatched blue on the attached plan for the storage of motor vehicles . 2, Remove from the units and land edged red on the attached plan, all vehicles associated with the use.	2. As amended by appeal if applicable
			1, 4 Weeks after this notice effect 3. The period to comply 2,8 Weeks after this notice effect	22.April 1998

POSTPONEMENT INFORMATION				ASSOCIATED STOP NOTICE		
Date appeal lodged	Date of inquiry	Date of appeal decision	Date of withdrawal of appeal	Date of service	Date of withdrawal	Statement of activity prohibited
29.2.1996	9.9.1997	22.10.1997	N/A	N/A	N/A	N/A
AMENDMENT INFORMATION FOLLOWING APPEAL				COMPLIANCE WITH NOTICES		
1.The breach of control N/A				COMPLIANCE WITH NOTICES		
2.The requirements of the notice N/A				ENFORCEMENT NOTICE		STOP NOTICE
3.The period to comply SIX MONTHS				YES OR NO YES	YES OR NO	N/A
				Date of compliance 14 APRIL 1999	Date of compliance	



NORTH

SCALE 1: 1250

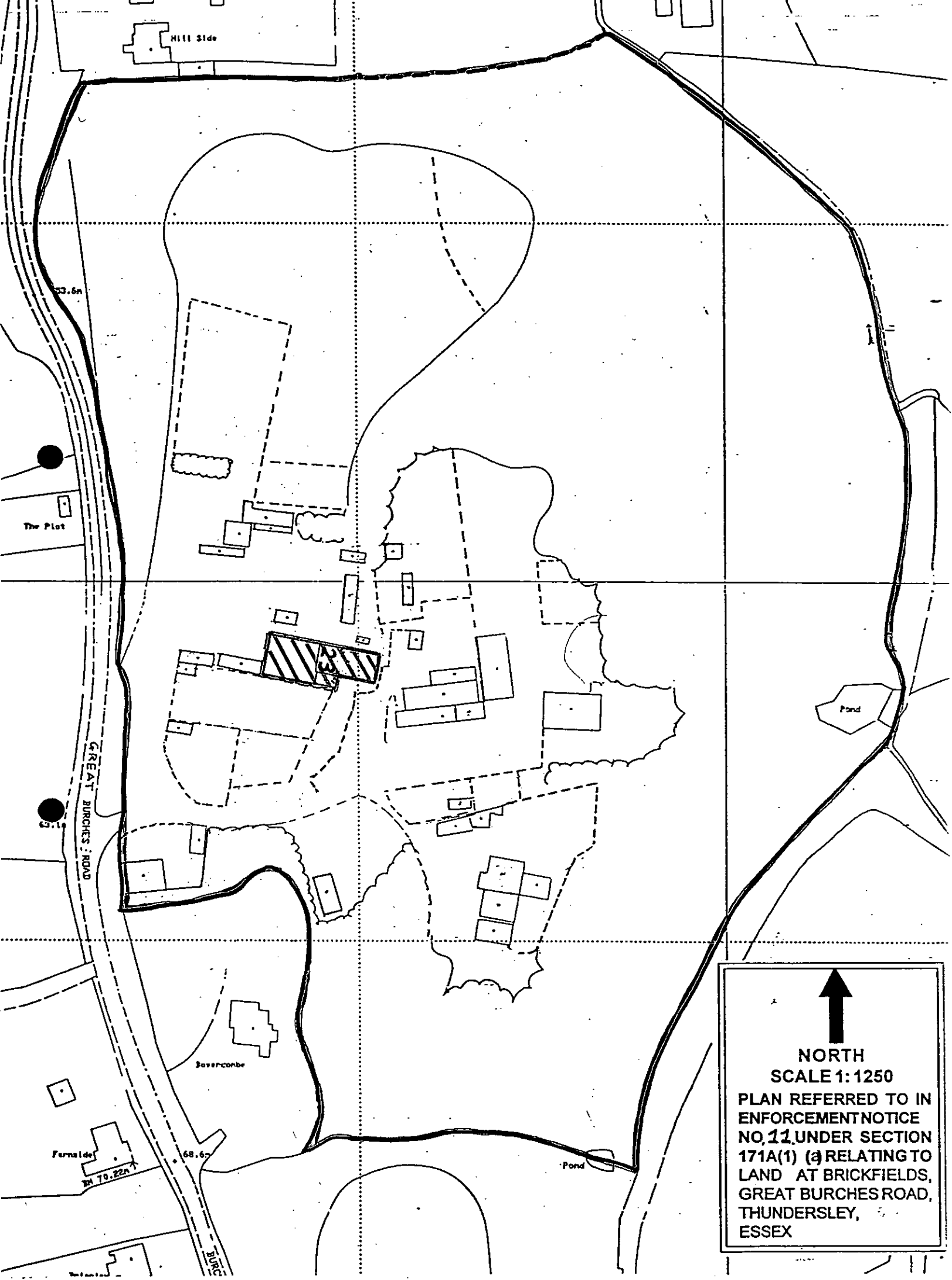
**PLAN REFERRED TO IN
ENFORCEMENT NOTICE
NO. 10 UNDER SECTION
171A(1) (a) RELATING TO
LAND AT BRICKFIELDS,
GREAT BURCHES ROAD,
THUNDERSLEY,
ESSEX**

CASTLE POINT BOROUGH COUNCIL

ENFORCEMENT REGISTER

ADDRESS OF LAND (see also attached plan)	DATE OF ISSUE	DATE OF SERVICE of copies of notice	REQUIREMENTS OF NOTICE	DATE NOTICE TAKES EFFECT
" Brickfields" Great Burches Road Thundersley "Unit 23" Notice Number ELEVEN ENFORCEMENT FILE REF. ENF / 380	1.2.1996	1.FEBRUARY 1996	1.The breach of control, Without planning permission the use of "unit 23 " hatched blue on the attached plan for the storage of and repairs and maintenance to mini buses	1.As specified in notice 4. March 1996
			" . Requirements of notice 1, Cease the use of the " unit marked "23 "and adjoining land hatched blue on the attached plan for the storage of and repairs to minibuses . 2, Remove from the units and land edged red on the attached plan, all vehicles,materials and equipment associated with the use.	2. As amended by appeal if applicable
			1, 4 Weeks after this notice effect 3. The period to comply 2,8 Weeks after this notice effect	22.April 1998

POSTPONEMENT INFORMATION				ASSOCIATED STOP NOTICE		
Date appeal lodged	Date of inquiry	Date of appeal decision	Date of withdrawal of appeal	Date of service	Date of withdrawal	Statement of activity prohibited
29.2.1996	9.9.1997	22.10.1997	N/A	N/A	N/A	N/A
AMENDMENT INFORMATION FOLLOWING APPEAL				COMPLIANCE WITH NOTICES		
1.The breach of control N/A				COMPLIANCE WITH NOTICES		
2.The requirements of the notice N/A				ENFORCEMENT NOTICE		STOP NOTICE
3.The period to comply SIX MONTHS				YES OR NO YES		YES OR NO
				Date of compliance 14 APRIL 1999		N/A Date of compliance



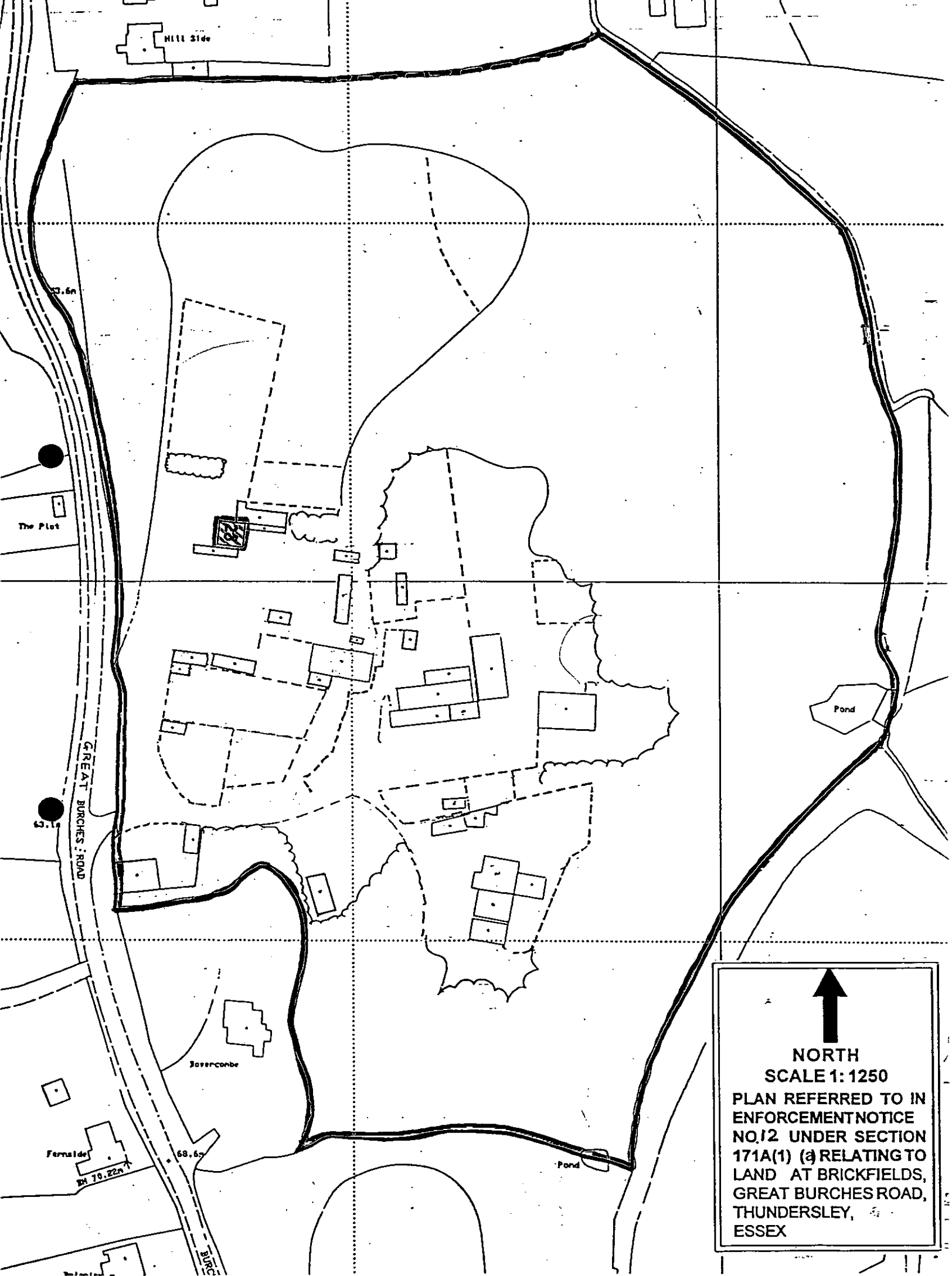
NORTH
SCALE 1:1250

PLAN REFERRED TO IN
ENFORCEMENT NOTICE
NO. 11 UNDER SECTION
171A(1) (a) RELATING TO
LAND AT BRICKFIELDS,
GREAT BURCHES ROAD,
THUNDERSLEY,
ESSEX

CASTLE POINT BOROUGH COUNCIL ENFORCEMENT REGISTER

ADDRESS OF LAND (see also attached plan)	DATE OF ISSUE	DATE OF SERVICE of copies of notice	REQUIREMENTS OF NOTICE	DATE NOTICE TAKES EFFECT
<p align="center">“ Brickfields” Great Burches Road Thundersley</p>	1.2.1996	1.FEBRUARY 1996	1.The breach of control, Without planning permission the use of “unit 28 ” hatched blue on the attached plan for the storage, repair and maintenance to motor vehicles	1.As specified in notice 4. March 1996
			<p>“. Requirements of notice 1, Cease the use of the “unit 28” hatched blue on the attached plan for the storage , repairs and maintenance to motor vehicles .</p> <p>2, Remove from the unit and land edged red on the attached plan, all vehicles materials and equipment associated with the use.</p>	2. As amended by appeal if applicable
			<p align="right">1, 4 Weeks after this notice effect</p>	22.April 1998
<p align="center">“Unit 28” Notice Number TWELVE</p> <hr/> <p>ENFORCEMENT FILE REF. ENF / 380</p>			3. The period to comply 2, 8 Weeks after this notice effect	

POSTPONEMENT INFORMATION				ASSOCIATED STOP NOTICE		
Date appeal lodged	Date of inquiry	Date of appeal decision	Date of withdrawal of appeal	Date of service	Date of withdrawal	Statement of activity prohibited
29.2.1996	9.9.1997	22.10.1997	N/A	N/A	N/A	N/A
AMENDMENT INFORMATION FOLLOWING APPEAL				COMPLIANCE WITH NOTICES		
1.The breach of control				<div>ENFORCEMENT NOTICE</div> <div>STOP NOTICE</div>		
N/A						
2.The requirements of the notice				<div>YES OR NO</div> <div>YES</div>		
N/A				<div>YES OR NO</div> <div>N/A</div>		
3.The period to comply				<div>YES OR NO</div> <div>YES</div>		
SIX MONTHS				<div>Date of compliance</div> <div>14 APRIL 1999</div>		
				<div>Date of compliance</div> <div></div>		



NORTH
SCALE 1: 1250

PLAN REFERRED TO IN
ENFORCEMENT NOTICE
NO.12 UNDER SECTION
171A(1) (a) RELATING TO
LAND AT BRICKFIELDS,
GREAT BURCHES ROAD,
THUNDERSLEY,
ESSEX

CASTLE POINT BOROUGH COUNCIL

ENFORCEMENT REGISTER

ADDRESS OF LAND (see also attached plan)	DATE OF ISSUE	DATE OF SERVICE of copies of notice	REQUIREMENTS OF NOTICE	DATE NOTICE TAKES EFFECT
<p style="text-align: center;">“ Brickfields” Great Burches Road Thundersley</p> <p>“Unit 36” Notice Number THIRTEEN</p> <p>ENFORCEMENT FILE REF. ENF / 380</p>	1.2.1996	1.FEBRUARY 1996	1.The breach of control, Without planning permission the use of the land known as “unit 36” hatched blue on the attached plan for the storage of stock cars and banger racing vehicles.	1.As specified in notice 4. March 1996
			“ . Requirements of notice 1, Cease the use of the land shown as “unit 36” hatched blue on the attached plan for the storage of stock cars and banger racing vehicles. 2, Remove from the unit and land edged red on the attached plan, all stock cars, banger racing vehicles, materials and equipment associated with the use.	2. As amended by appeal if applicable
			<p style="text-align: right;">1, 4 Weeks after this notice effect</p> <p>3. The period to comply 2, 8 Weeks after this notice effect</p>	22.April 1998

POSTPONEMENT INFORMATION				ASSOCIATED STOP NOTICE		
Date appeal lodged	Date of inquiry	Date of appeal decision	Date of withdrawal of appeal	Date of service	Date of withdrawal	Statement of activity prohibited
29.2.1996	9.9.1997	22.10.1997	N/A	N/A	N/A	N/A
AMENDMENT INFORMATION FOLLOWING APPEAL				COMPLIANCE WITH NOTICES		
1.The breach of control <div>N/A</div>						
2.The requirements of the notice <div>N/A</div>				ENFORCEMENT NOTICE		STOP NOTICE
3.The period to comply <div>SIX MONTHS</div>				YES OR NO YES <div>Date of compliance 14 APRIL 1999</div>		YES OR NO <div>N/A</div> <div>Date of compliance</div>

CASTLE JOINT DISTRICT COUNCIL ENFORCEMENT REGISTER

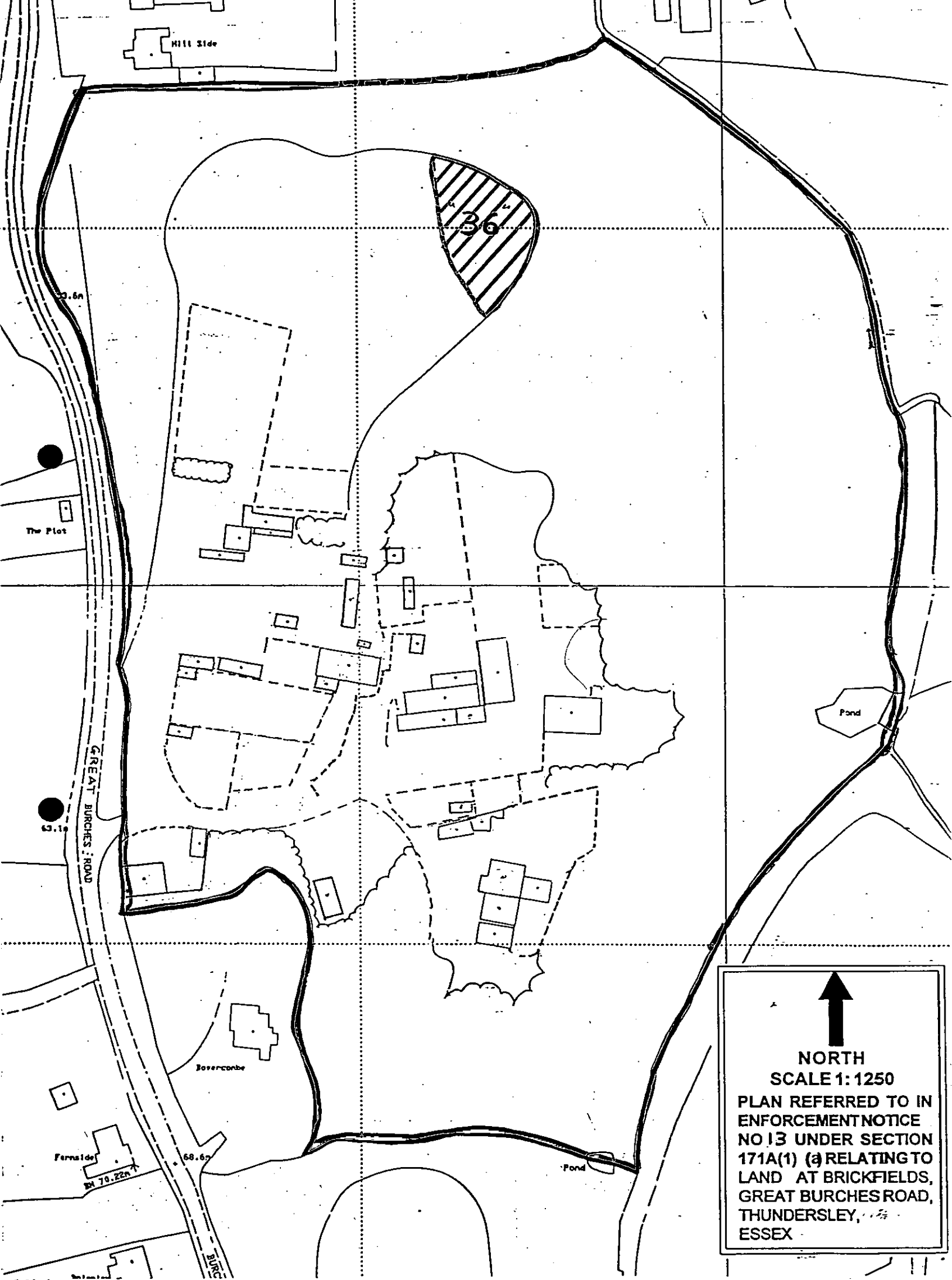
ADDRESS OF LAND (see also attached plan)	DATE OF ISSUE	DATE OF SERVICE of copies of notice	REQUIREMENTS OF NOTICE <i>NUMBER THIRTEEN</i>	DATE NOTICE TAKES EFFECT
BRICKFIELDS FORMER WIGGINS YARD GREAT BURCHES ROAD THUNDERSLEY UNIT "36"	1 ST FEBRUARY 1996	1 ST FEBRUARY 1996	1, The breach of control WITHOUT PLANNING PERMISSION THE USE OF THE LAND KNOWN AS UNIT "36" HATCHED BLUE ON THE ATTACHED PLAN FOR THE STORAGE OF STOCK CARS AND BANGER RACING VEHICLES.	1, As specified in notice 4 TH MARCH 1996
	RESERVED 15 TH February 1996	15 TH February 1996	2, Requirements of notice (i) CEASE THE USE OF THE LAND KNOWN AS UNIT "36" HATCHED BLUE ON THE ATTACHED PLAN FOR THE STORAGE OF STOCK CARS AND BANGER RACING VEHICLES. (ii) REMOVE FROM THE UNIT AND LAND EDGED RED ON THE ATTACHED PLAN ALL STOCK CARS BANGER RACING VEHICLES EQUIPMENT AND MATERIALS ASSOCIATED WITH THE USE	18-3-96 2, As amended by appeal if applicable
ENFORCEMENT FILE REF. ENF380				

POSTPONEMENT INFORMATION			
Date appeal lodged	Date of inquiry	Date of appeal decision	Date of withdrawal of appeal
			This notice withdrawn due to incorrect address on Mrs DEARON

AMENDMENT INFORMATION FOLLOWING APPEAL
1, The breach of control
2, The requirements of the notice
3, The period to comply

ASSOCIATED STOP NOTICE		
Date of service	Date of withdrawal	Statement of activity prohibited
		This notice withdrawn due to incorrect address on Mrs DEARON

COMPLIANCE WITH NOTICES	
ENFORCEMENT NOTICE	STOP NOTICE
yes or no	yes or no
Date of compliance	Date of compliance



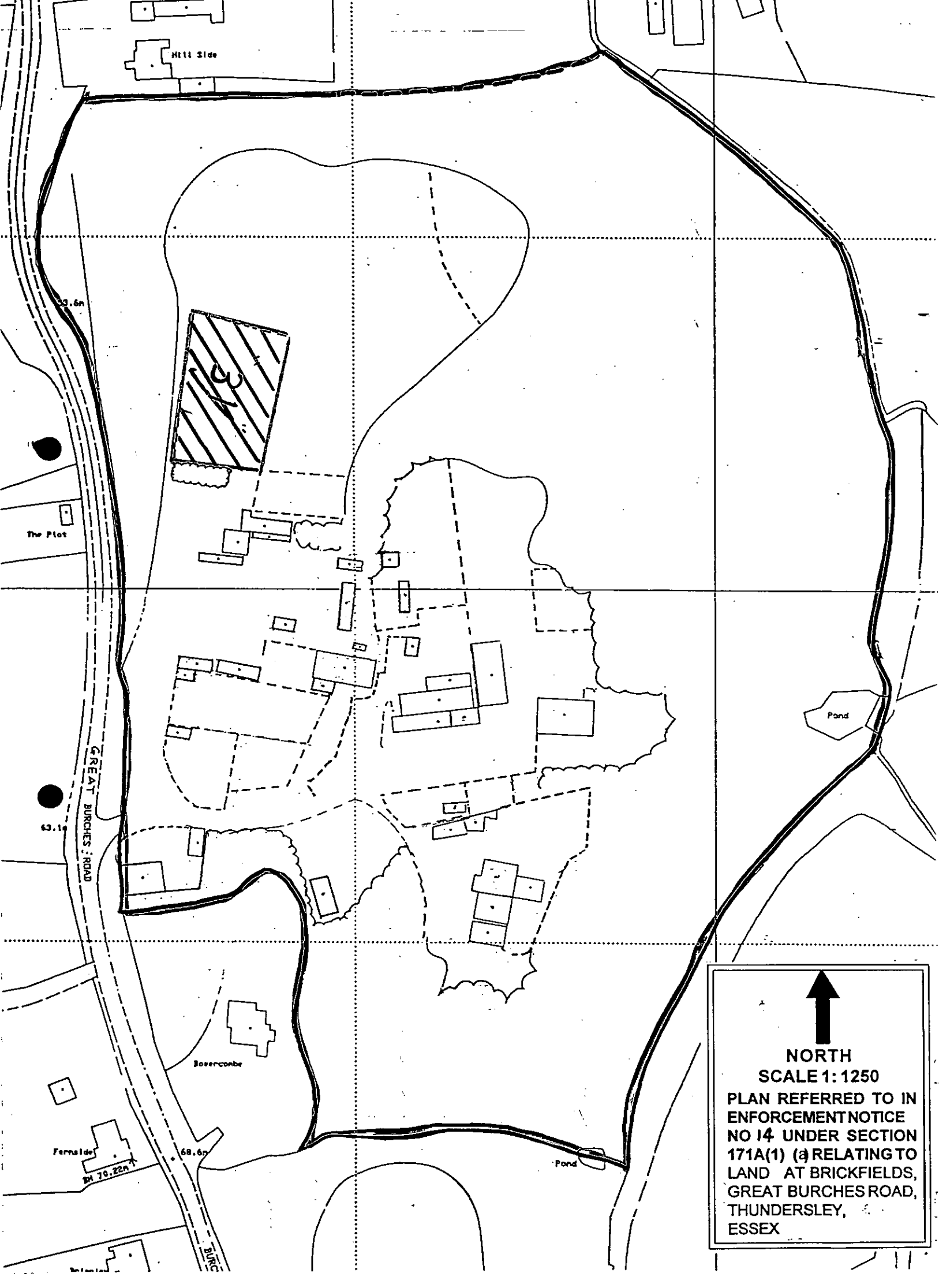
NORTH
SCALE 1:1250

**PLAN REFERRED TO IN
ENFORCEMENT NOTICE
NO 13 UNDER SECTION
171A(1) (a) RELATING TO
LAND AT BRICKFIELDS,
GREAT BURCHES ROAD,
THUNDERSLEY,
ESSEX**

CASTLE POINT BOROUGH COUNCIL ENFORCEMENT REGISTER

ADDRESS OF LAND (see also attached plan)	DATE OF ISSUE	DATE OF SERVICE of copies of notice	REQUIREMENTS OF NOTICE	DATE NOTICE TAKES EFFECT
<p style="text-align: center;">“ Brickfields” Great Burches Road Thundersley</p> <p>“Unit 31” Notice Number FOURTEEN</p> <p>ENFORCEMENT FILE REF. ENF / 380</p>	1.2.1996	1.FEBRUARY 1996	1.The breach of control, Without planning permission the use of the land shown as “unit 31 ” hatched blue on the attached plan for the siting and storage of portacabins.	1.As specified in notice 4. March 1996
			<p>“. Requirements of notice 1, Cease the use of the land shown as “unit 31” hatched blue on the attached plan for the siting and storage of portacabins</p> <p>2, Remove from the unit and land edged red on the attached plan, the portacabins sited thereon.</p>	2. As amended by appeal if applicable
			<p>1, 4 Weeks after this notice effect</p> <p>3. The period to comply 2, 8 Weeks after this notice effect</p>	22.April 1998

POSTPONEMENT INFORMATION				ASSOCIATED STOP NOTICE		
Date appeal lodged	Date of inquiry	Date of appeal decision	Date of withdrawal of appeal	Date of service	Date of withdrawal	Statement of activity prohibited
29.2.1996	9.9.1997	22.10.1997	N/A	N/A	N/A	N/A
AMENDMENT INFORMATION FOLLOWING APPEAL				COMPLIANCE WITH NOTICES		
1.The breach of control N/A						
2.The requirements of the notice N/A				ENFORCEMENT NOTICE		
3.The period to comply SIX MONTHS				STOP NOTICE		



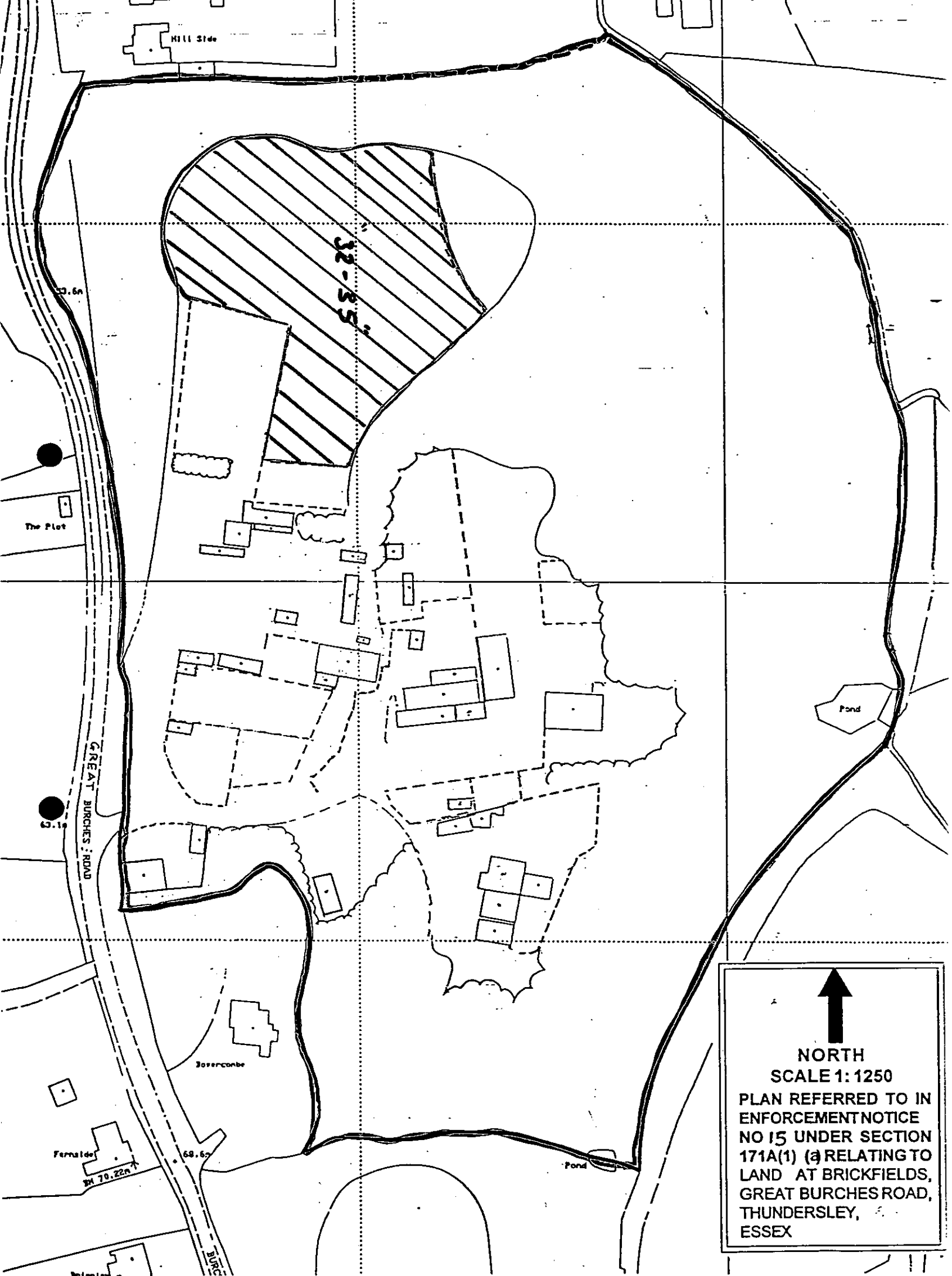
NORTH
SCALE 1: 1250

**PLAN REFERRED TO IN
ENFORCEMENT NOTICE
NO 14 UNDER SECTION
171A(1) (a) RELATING TO
LAND AT BRICKFIELDS,
GREAT BURCHES ROAD,
THUNDERSLEY,
ESSEX**

CASTLE POINT BOROUGH COUNCIL ENFORCEMENT REGISTER

ADDRESS OF LAND (see also attached plan)	DATE OF ISSUE	DATE OF SERVICE of copies of notice	REQUIREMENTS OF NOTICE	DATE NOTICE TAKES EFFECT
<p>“ Brickfields” Great Burches Road Thundersley</p>	1.2.1996	1.FEBRUARY 1996	1.The breach of control, Without planning permission the use of the land shown as “units 32-35 ” hatched blue on the attached plan for the storage of scrap metal ,wood and skips	1.As specified in notice 4. March 1996
			<p>“. Requirements of notice 1, Cease the use of the land shown as “units 32-35” hatched blue on the attached plan for the storage of scrap metal, wood and skips</p> <p>2, Remove from the land edged red on the attached plan, all the scrap metal wood and skips</p>	
			<p>1, 4 Weeks after this notice effect</p> <p>3. The period to comply 2, 8 Weeks after this notice effect</p>	2. As amended by appeal if applicable 22.April 1998
<p>“Units 32-35” Notice Number FIFTEEN</p> <p>ENFORCEMENT FILE REF. ENF / 380</p>				

POSTPONEMENT INFORMATION				ASSOCIATED STOP NOTICE		
Date appeal lodged	Date of inquiry	Date of appeal decision	Date of withdrawal of appeal	Date of service	Date of withdrawal	Statement of activity prohibited
29.2.1996	9.9.1997	22.10.1997	N/A	N/A	N/A	N/A
AMENDMENT INFORMATION FOLLOWING APPEAL				COMPLIANCE WITH NOTICES		
1.The breach of control N/A				ENFORCEMENT NOTICE		
2.The requirements of the notice N/A				STOP NOTICE		
3.The period to comply SIX MONTHS				YES OR NO YES		YES OR NO
				Date of compliance 14 APRIL 1999		Date of compliance N/A



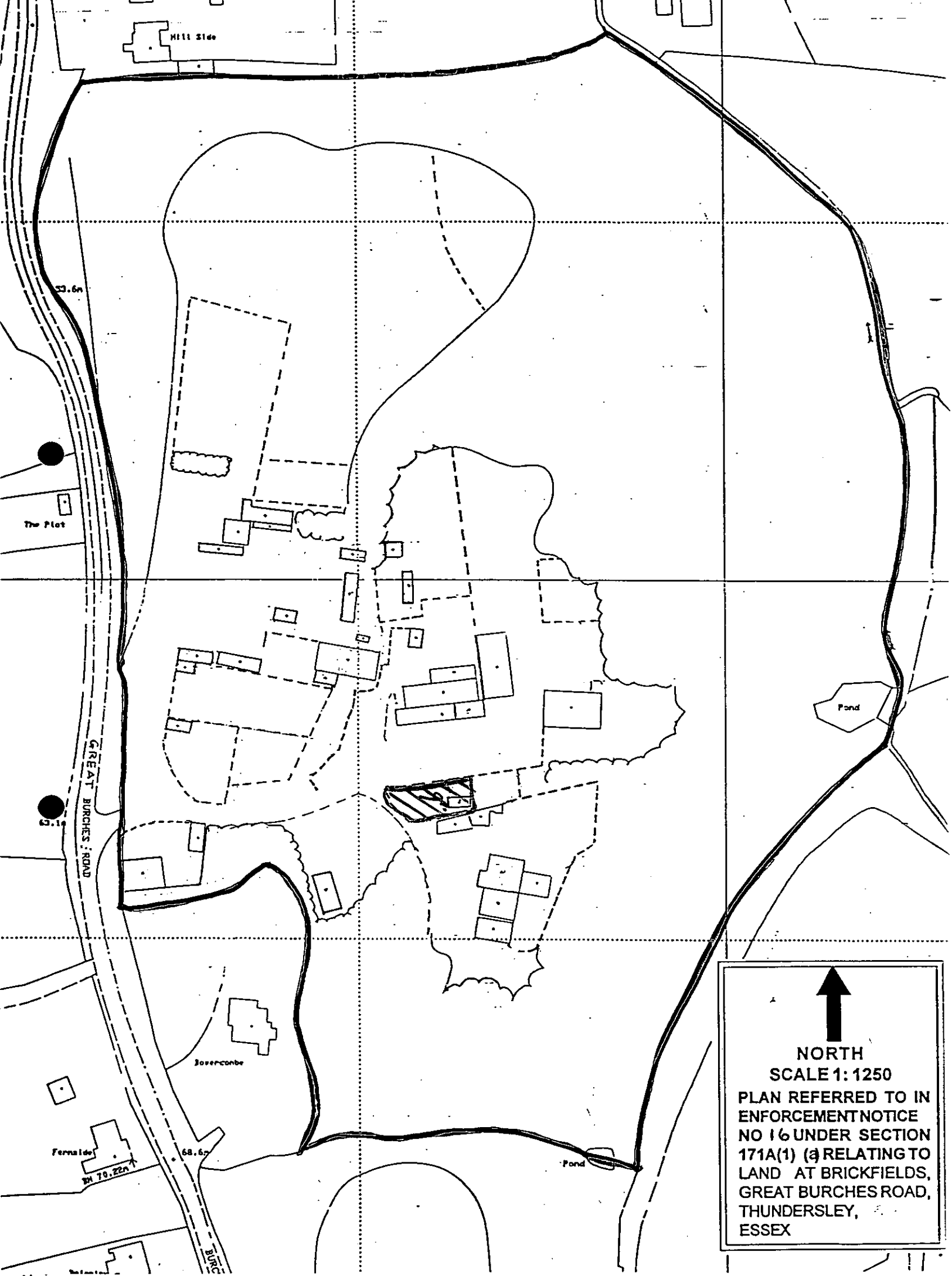
NORTH
SCALE 1:1250

PLAN REFERRED TO IN
ENFORCEMENT NOTICE
NO 15 UNDER SECTION
171A(1) (a) RELATING TO
LAND AT BRICKFIELDS,
GREAT BURCHES ROAD,
THUNDERSLEY,
ESSEX

CASTLE POINT BOROUGH COUNCIL ENFORCEMENT REGISTER

ADDRESS OF LAND (see also attached plan)	DATE OF ISSUE	DATE OF SERVICE of copies of notice	REQUIREMENTS OF NOTICE	DATE NOTICE TAKES EFFECT
<p align="center">“ Brickfields” Great Burches Road Thundersley</p>	1.2.1996	1.FEBRUARY 1996	1.The breach of control, Without planning permission the use of “unit 9” hatched blue on the attached plan for the storage repair and maintenance of motor vehicles.	1.As specified in notice 4. March 1996
			<p>“ . Requirements of notice 1, Cease the use of “unit 9” hatched blue on the attached plan for the storage repair, and maintenance of motor vehicles</p> <p>2, Remove from the unit and land edged red on the attached plan, all motor vehicles, vehicle parts and equipment associated with the use</p>	2. As amended by appeal if applicable
			<p align="right">1, 4 Weeks after this notice effect</p> <p>3. The period to comply 2, 8 Weeks after this notice effect</p>	22.April 1998
<p align="center">“Unit 9” Notice Number SIXTEEN</p> <p>ENFORCEMENT FILE REF. ENF / 380</p>				

POSTPONEMENT INFORMATION				ASSOCIATED STOP NOTICE		
Date appeal lodged	Date of inquiry	Date of appeal decision	Date of withdrawal of appeal	Date of service	Date of withdrawal	Statement of activity prohibited
29.2.1996	9.9.1997	22.10.1997	N/A	N/A	N/A	N/A
AMENDMENT INFORMATION FOLLOWING APPEAL				COMPLIANCE WITH NOTICES		
1.The breach of control N/A						
2.The requirements of the notice N/A				ENFORCEMENT NOTICE		STOP NOTICE
3.The period to comply SIX MONTHS				YES OR NO YES Date of compliance 14 APRIL 1999		YES OR NO N/A Date of compliance



NORTH

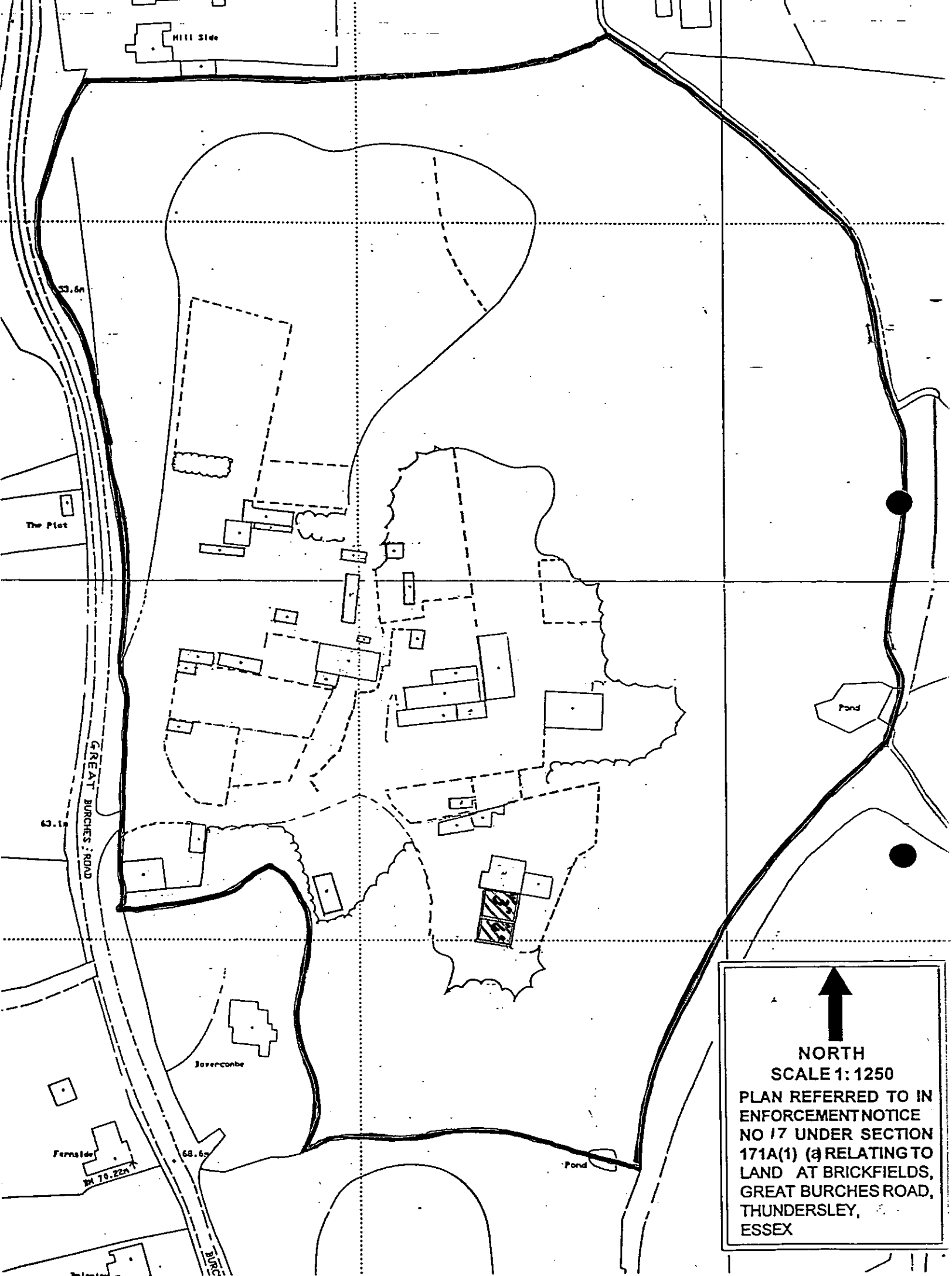
SCALE 1: 1250

PLAN REFERRED TO IN
ENFORCEMENT NOTICE
NO 16 UNDER SECTION
171A(1) (a) RELATING TO
LAND AT BRICKFIELDS,
GREAT BURCHES ROAD,
THUNDERSLEY,
ESSEX

CASTLE POINT BOROUGH COUNCIL ENFORCEMENT REGISTER

ADDRESS OF LAND (see also attached plan)	DATE OF ISSUE	DATE OF SERVICE of copies of notice	REQUIREMENTS OF NOTICE	DATE NOTICE TAKES EFFECT
<p>“ Brickfields” Great Burches Road Thundersley</p>	1.2.1996	1.FEBRUARY 1996	1.The breach of control, Without planning permission the use of “units3 and 4” hatched blue on the attached plan for motor vehicle body repairs,the storage of motor vehicles and vehicle body parts	1.As specified in notice 4. March 1996
			“ . Requirements of notice 1, Cease the use of “units 3and 4” hatched blue on the attached plan for motor vehicle body repairs, the storage of motor vehicles and vehicle body parts. 2, Remove from the unit and land edged red on the attached plan, all motor vehicles and parts associated with the use	2. As amended by appeal if applicable
			<p>1, 4 Weeks after this notice effect</p> <p>3. The period to comply 2, 8 Weeks after this notice effect</p>	22.April 1998
“Units 3 and 4” Notice Number seventeen				
ENFORCEMENT FILE REF. ENF / 380				

POSTPONEMENT INFORMATION				ASSOCIATED STOP NOTICE		
Date appeal lodged	Date of inquiry	Date of appeal decision	Date of withdrawal of appeal	Date of service	Date of withdrawal	Statement of activity prohibited
29.2.1996	9.9.1997	22.10.1997	N/A	N/A	N/A	N/A
AMENDMENT INFORMATION FOLLOWING APPEAL				COMPLIANCE WITH NOTICES		
1.The breach of control						
N/A						
2.The requirements of the notice				ENFORCEMENT NOTICE		STOP NOTICE
N/A				YES OR NO YES		YES OR NO
3.The period to comply						N/A
SIX MONTHS				Date of compliance 14 APRIL 1999		Date of compliance



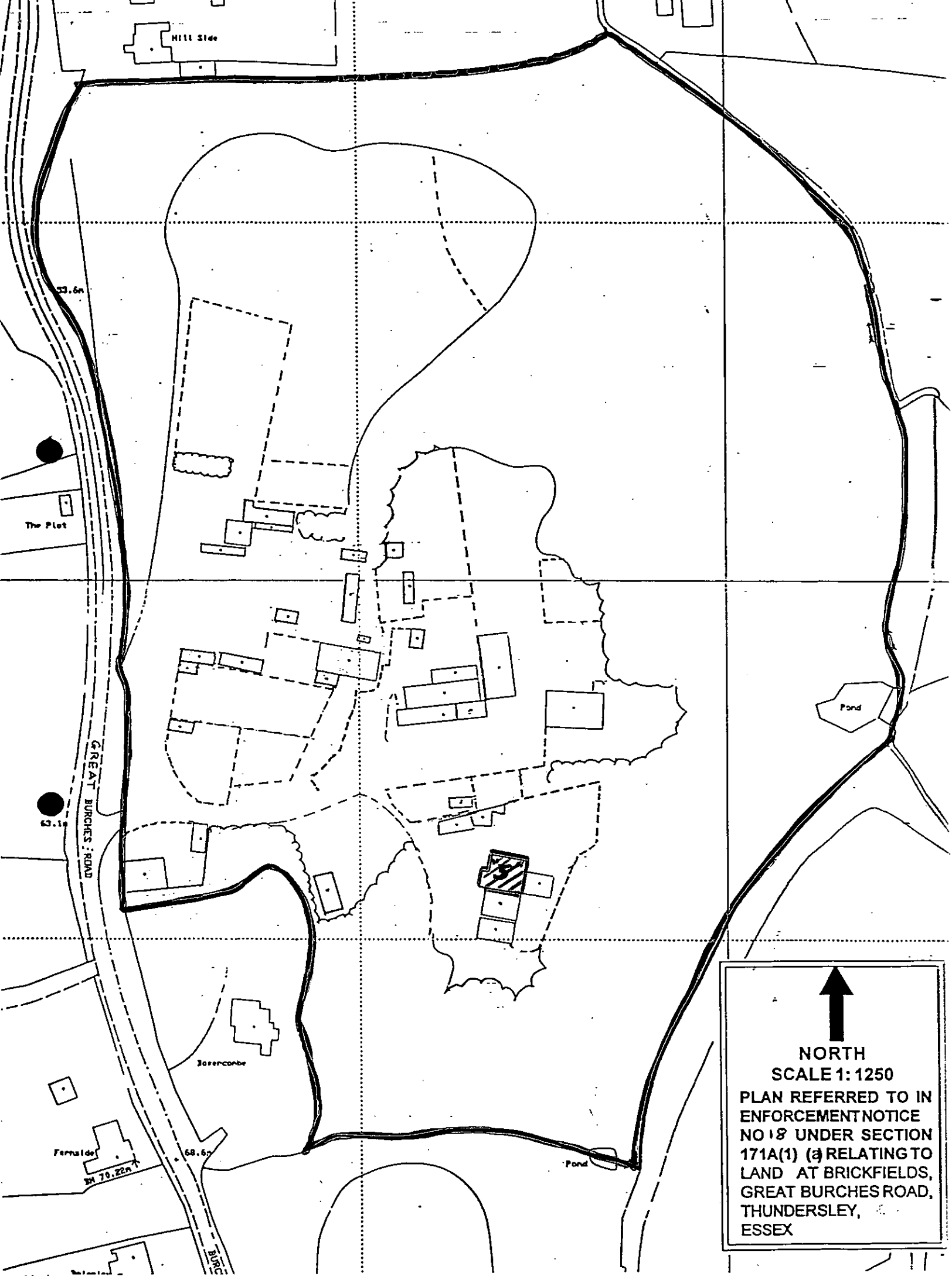
NORTH
SCALE 1:1250

**PLAN REFERRED TO IN
ENFORCEMENT NOTICE
NO 17 UNDER SECTION
171A(1) (a) RELATING TO
LAND AT BRICKFIELDS,
GREAT BURCHES ROAD,
THUNDERSLEY,
ESSEX**

CASTLE POINT BOROUGH COUNCIL ENFORCEMENT REGISTER

ADDRESS OF LAND (see also attached plan)	DATE OF ISSUE	DATE OF SERVICE of copies of notice	REQUIREMENTS OF NOTICE	DATE NOTICE TAKES EFFECT
<p align="center">“ Brickfields” Great Burches Road Thundersley</p>	1.2.1996	1.FEBRUARY 1996	1.The breach of control, Without planning permission the use of “unit5” hatched blue on the attached plan for the manufacture/repair of shutter doors.	1.As specified in notice 4. March 1996
			“ . Requirements of notice 1, Cease the use of “unit 5” hatched blue on the attached plan for the manufacture/repair of shutter doors. 2, Remove from the unit and land edged red on the attached plan, all materials and equipment associated with the use	2. As amended by appeal if applicable
			<p align="right">1, 4 Weeks after this notice effect</p> <p>3. The period to comply 2, 8 Weeks after this notice effect</p>	22.April 1998
<p>“Unit 5” Notice Number EIGHTEEN</p> <p>ENFORCEMENT FILE REF. ENF / 380</p>				

POSTPONEMENT INFORMATION				ASSOCIATED STOP NOTICE		
Date appeal lodged	Date of inquiry	Date of appeal decision	Date of withdrawal of appeal	Date of service	Date of withdrawal	Statement of activity prohibited
29.2.1996	9.9.1997	22.10.1997	N/A	N/A	N/A	N/A
AMENDMENT INFORMATION FOLLOWING APPEAL				COMPLIANCE WITH NOTICES		
1.The breach of control N/A				ENFORCEMENT NOTICE		
2.The requirements of the notice N/A				STOP NOTICE		
3.The period to comply SIX MONTHS				YES OR NO YES		YES OR NO
				Date of compliance 14 APRIL 1999		Date of compliance N/A



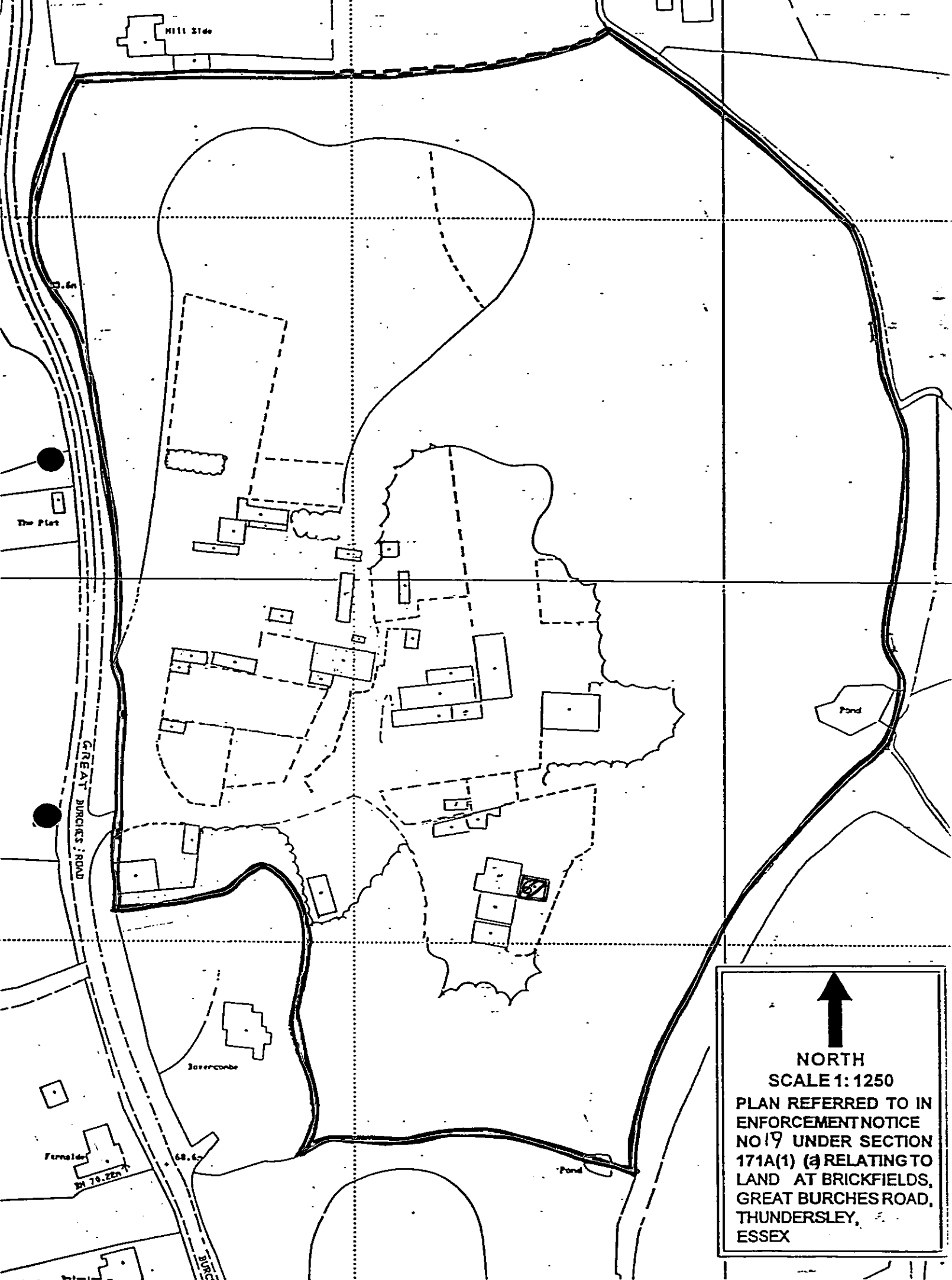
NORTH
SCALE 1:1250

PLAN REFERRED TO IN
ENFORCEMENT NOTICE
NO 18 UNDER SECTION
171A(1) (a) RELATING TO
LAND AT BRICKFIELDS,
GREAT BURCHES ROAD,
THUNDERSLEY,
ESSEX

CASTLE POINT BOROUGH COUNCIL ENFORCEMENT REGISTER

ADDRESS OF LAND (see also attached plan)	DATE OF ISSUE	DATE OF SERVICE of copies of notice	REQUIREMENTS OF NOTICE	DATE NOTICE TAKES EFFECT
“ Brickfields” Great Burches Road Thundersley	1.2.1996	1.FEBRUARY 1996	1.The breach of control, Without planning permission the use of “unit6” hatched blue on the attached plan for the storage, repair and maintenance to motor vehicles.	1.As specified in notice 4. March 1996
			“ . Requirements of notice 1, Cease the use of “unit 6” hatched blue on the attached plan for the storage and repairs to motor vehicles. 2, Remove from the unit and land edged red on the attached plan, all motor vehicles and parts associated with the use	2. As amended by appeal if applicable
			1, 4 Weeks after this notice effect	22.April 1998
			3. The period to comply 2, 8 Weeks after this notice effect	
“Unit 6” Notice Number NINETEEN				
ENFORCEMENT FILE REF. ENF / 380				

POSTPONEMENT INFORMATION				ASSOCIATED STOP NOTICE		
Date appeal lodged	Date of inquiry	Date of appeal decision	Date of withdrawal of appeal	Date of service	Date of withdrawal	Statement of activity prohibited
29.2.1996	9.9.1997	22.10.1997	N/A	N/A	N/A	N/A
AMENDMENT INFORMATION FOLLOWING APPEAL				COMPLIANCE WITH NOTICES		
1.The breach of control N/A				ENFORCEMENT NOTICE		
2.The requirements of the notice N/A				STOP NOTICE		
3.The period to comply SIX MONTHS				YES OR NO YES		YES OR NO
				Date of compliance 14 APRIL 1999		Date of compliance N/A



NORTH
SCALE 1:1250

**PLAN REFERRED TO IN
ENFORCEMENT NOTICE
NO 19 UNDER SECTION
171A(1) (a) RELATING TO
LAND AT BRICKFIELDS,
GREAT BURCHES ROAD,
THUNDERSLEY,
ESSEX**

CASTLE POINT BOROUGH COUNCIL

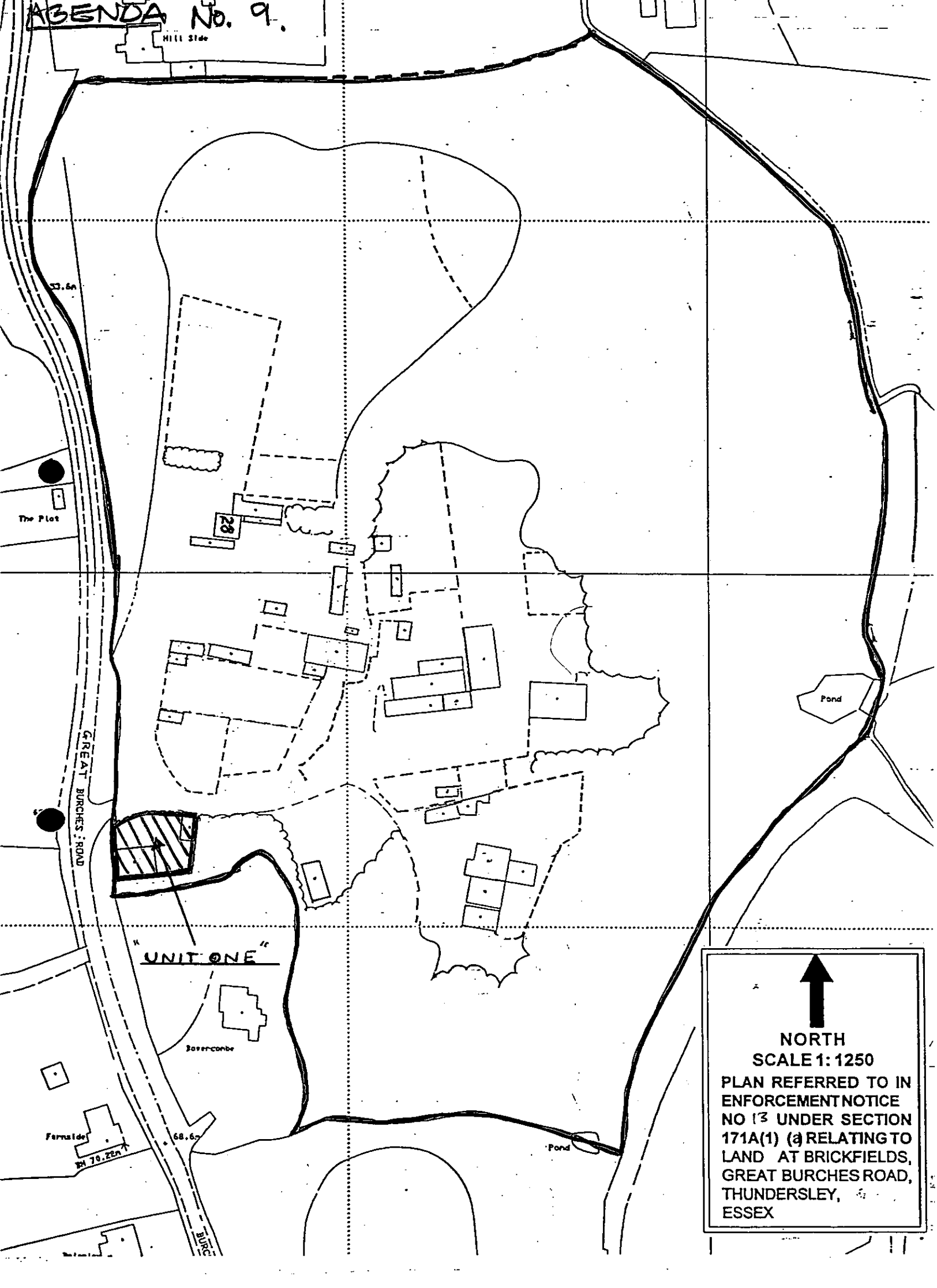
ENFORCEMENT REGISTER

ADDRESS OF LAND (see also attached plan)	DATE OF ISSUE	DATE OF SERVICE of copies of notice	REQUIREMENTS OF NOTICE	DATE NOTICE TAKES EFFECT
" Brickfields" Great Burches Road Thundersley "Unit ONE" Notice Number TWENTY ENFORCEMENT FILE REF. ENF / 380	1.2.1996	1.FEBRUARY 1996	1.The breach of control, Without planning permission the change of use of "unit one" from use as an abandoned builders yard to use for the storage of accident damaged vehicles and scrap motor vehicles in the approximate position hatched blue on the attached plan .	1.As specified in notice 4. March 1996
			" . Requirements of notice 1, Cease the use of the land as shown as unit "one" hatched blue on the attached plan for the storage of accident damaged and scrap motor vehicles 2, Remove from unit one and the land edged red on the attached plan all accident damaged and scrap motor vehicles	2. As amended by appeal if applicable
			1, 4 Weeks after this notice effect 3. The period to comply 2, 8 Weeks after this notice effect	22.April 1998

POSTPONEMENT INFORMATION				ASSOCIATED STOP NOTICE		
Date appeal lodged	Date of inquiry	Date of appeal decision	Date of withdrawal of appeal	Date of service	Date of withdrawal	Statement of activity prohibited
29.2.1996	9.9.1997	22.10.1997	N/A	N/A	N/A	N/A
AMENDMENT INFORMATION FOLLOWING APPEAL				COMPLIANCE WITH NOTICES		
1.The breach of control N/A				ENFORCEMENT NOTICE		STOP NOTICE
2.The requirements of the notice N/A				YES OR NO YES		YES OR NO
3.The period to comply SIX MONTHS				Date of compliance 14 APRIL 1999		N/A Date of compliance

AGENDA No. 9.

Hill Side



NORTH

SCALE 1:1250

PLAN REFERRED TO IN
ENFORCEMENT NOTICE
NO 13 UNDER SECTION
171A(1) (a) RELATING TO
LAND AT BRICKFIELDS,
GREAT BURCHES ROAD,
THUNDERSLEY,
ESSEX

CASTLE POINT BOROUGH COUNCIL

ENFORCEMENT REGISTER

ADDRESS OF LAND (see also attached plan)	DATE OF ISSUE	DATE OF SERVICE of copies of notice	REQUIREMENTS OF NOTICE	DATE NOTICE TAKES EFFECT
LAND ADJACENT TO 40 GRASMERE ROAD THUNDERSLEY BENFLEET NOTICE NUMBER ONE ENFORCEMENT FILE REF. ENF /1437	29.12.95	29.DECEMBER.1995	1.The breach of control Without planning permission the change of use of the land hatched blue on the attached plan from open land to domestic garden use	1.As specified in notice 29.January 1996
			“. Requirements of notice Cease the use of the land shown edged red and hatched blue on the attached plan for domestic use	2. As amended by appeal if applicable 7.October 1996
			3. The period to comply 4 Weeks after this notice takes effect	

POSTPONEMENT INFORMATION				ASSOCIATED STOP NOTICE		
Date appeal lodged	Date of inquiry	Date of appeal decision	Date of withdrawal of appeal	Date of service	Date of withdrawal	Statement of activity prohibited
6.FEB.1996	20.8.1996	9.SEPTEMBER 1996	N/A	N/A	N/A	N/A
AMENDMENT INFORMATION FOLLOWING APPEAL				COMPLIANCE WITH NOTICES		
1.The breach of control N/A				COMPLIANCE WITH NOTICES		
2.The requirements of the notice N/A				ENFORCEMENT NOTICE		STOP NOTICE
3.The period to comply N/A				YES OR NO YES		YES OR NO
				Date of compliance 11.MARCH.1999		N/A Date of compliance



**PLAN REFERRED TO IN
ENFORCEMENT NOTICE No 1
UNDER SECTION 171A(1)(a)**

**RELATING TO
LAND ADJACENT TO 40 GRASMERE
ROAD, THUNDERSLEY, BENFLEET ESSEX**



**NORTH
SCALE 1: 1250**

CASTLE POINT BOROUGH COUNCIL

ENFORCEMENT REGISTER

ADDRESS OF LAND (see also attached plan)	DATE OF ISSUE	DATE OF SERVICE of copies of notice	REQUIREMENTS OF NOTICE	DATE NOTICE TAKES EFFECT
LAND ADJACENT TO 40 GRASMERE ROAD THUNDERSLEY BENFLEET NOTICE NUMBER TWO ENFORCEMENT FILE REF. ENF 437	29.12.95	29.DECEMBER.1995	1.The breach of control Without planning permission The erection of a pitched roofed garden shed in the approximate position marked with a cross on the attached plan	1.As specified in notice 29.January 1996
			" Requirements of notice 1, Demolish the pitched roofed garden shed from within the area hatched blue on the attached plan 2, Remove from the land all building materials and rubble arising from compliance with the first requirement above and restore the land to its former condition before the breach took place	2. As amended by appeal if applicable
			4 Weeks after this notice takes effect 3. The period to comply 8 Weeks after this notice takes effect	7.October 1996

POSTPONEMENT INFORMATION				ASSOCIATED STOP NOTICE		
Date appeal lodged	Date of inquiry	Date of appeal decision	Date of withdrawal of appeal	Date of service	Date of withdrawal	Statement of activity prohibited
6.FEB.1996	20.8.1996	9.SEPTEMBER 1996	N/A	N/A	N/A	N/A
AMENDMENT INFORMATION FOLLOWING APPEAL				COMPLIANCE WITH NOTICES		
1.The breach of control N/A				COMPLIANCE WITH NOTICES		
2.The requirements of the notice N/A				ENFORCEMENT NOTICE		STOP NOTICE
3.The period to comply N/A				YES OR NO YES		YES OR NO
				Date of compliance 8.October 1996		N/A Date of compliance



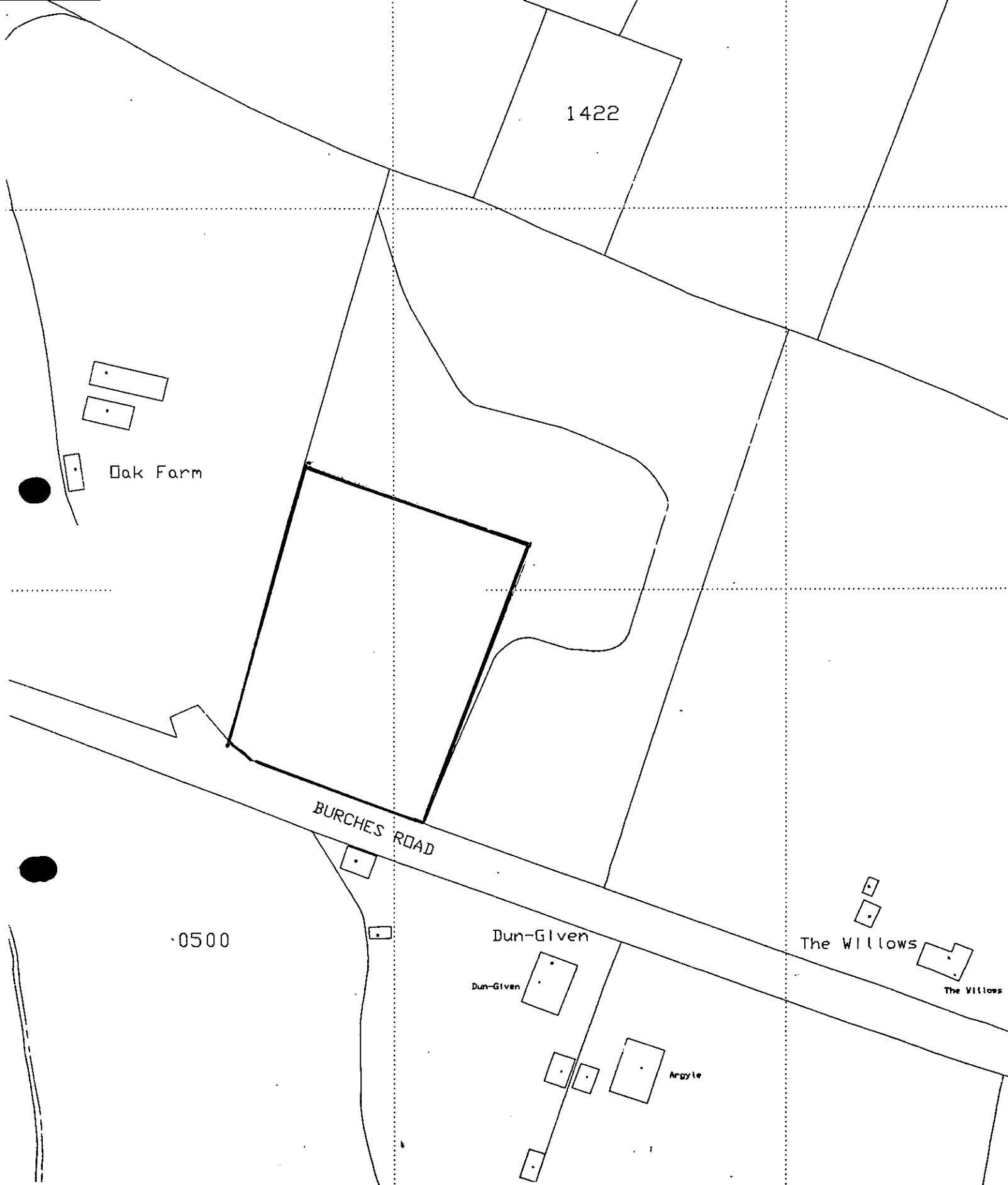
**PLAN REFERRED TO IN
ENFORCEMENT NOTICE No 2
UNDER SECTION 171A(1)(a)
RELATING TO
LAND ADJACENT TO 40 GRASMERE
ROAD, THUNDERSLEY, BENFLEET ESSEX**

NORTH
SCALE 1: 1250

CASTLE POINT BOROUGH COUNCIL ENFORCEMENT REGISTER

ADDRESS OF LAND (see also attached plan)	DATE OF ISSUE	DATE OF SERVICE of copies of notice	REQUIREMENTS OF NOTICE	DATE NOTICE TAKES EFFECT
LAND EAST OF AND ADJACENT TO OAK FARM GREAT BURCHES ROAD THUNDERSLEY	16.4.1998	16.APRIL.1998	1.The breach of control. Without planning permission the change of use of the land from former open grazing to use for the tipping and storage of hardcore materials	1.As specified in notice 15.MAY.1998
			Requirements of notice. Remove from the site all hardcore materials deposited thereon	2. As amended by appeal if applicable N/A
			3. The period to comply. 8 weeks after this notice takes effect	
ENFORCEMENT FILE REF. ENF / 1560				

POSTPONEMENT INFORMATION				ASSOCIATED STOP NOTICE		
Date appeal lodged	Date of inquiry	Date of appeal decision	Date of withdrawal of appeal	Date of service	Date of withdrawal	Statement of activity prohibited
N/A	N/A	N/A	N/A	N/A	N/A	N/A
AMENDMENT INFORMATION FOLLOWING APPEAL				COMPLIANCE WITH NOTICES		
1.The breach of control N/A						
2.The requirements of the notice N/A				ENFORCEMENT NOTICE		STOP NOTICE
3.The period to comply N/A				YES OR NO - Part compliance with notice no further action required Date of compliance 9.11.1999		YES OR NO N/a Date of compliance



**PLAN REFERRED TO IN
ENFORCEMENT NOTICE
UNDER SECTION 171A(1)(a)
RELATING TO**

**LAND EAST OF AND ADJACENT TO OAK
FARM GREAT BURCHES ROAD,
THUNDERSLEY, ESSEX. SHOWN EDGED
RED ON THE ATTACHED PLAN**



**NORTH
SCALE 1: 1250**

200

CASTLE POINT DISTRICT

CASTLE POINT BOROUGH COUNCIL

ENFORCEMENT REGISTER

ADDRESS OF LAND (see also attached plan)	DATE OF ISSUE	DATE OF SERVICE of copies of notice	REQUIREMENTS OF NOTICE	DATE NOTICE TAKES EFFECT
LAND TO THE NORTH OF DUN-GIVEN, GREAT BURCHES ROAD THUNDERSLEY	19.11.99	19.NOVEMBER1999	1.The breach of control – Without planning permission the change of use of the land from open land to use for the tipping and storage of hardcore and other waste materials	1.As specified in notice 24.DECEMBER1999
			Requirements of notice Remove from the land all the hardcore and other tipped and stored waste materials.	2. As amended by appeal if applicable
ENFORCEMENT FILE REF. ENF / 1712			3. The period to comply 8 WEEKS.	

POSTPONEMENT INFORMATION				ASSOCIATED STOP NOTICE		
Date appeal lodged	Date of inquiry	Date of appeal decision	Date of withdrawal of appeal	Date of service	Date of withdrawal	Statement of activity prohibited
N/A	N/A	N/A	N/A	N/A	N/A	N/A
AMENDMENT INFORMATION FOLLOWING APPEAL				COMPLIANCE WITH NOTICES		
1.The breach of control N/A				COMPLIANCE WITH NOTICES		
2.The requirements of the notice N/A				ENFORCEMENT NOTICE		STOP NOTICE
3.The period to comply N/A				YES OR NO YES		YES OR NO N/A
				Date of compliance 15.MARCH.2000.		Date of compliance

AGENDA ITEM #12 1/1.

1422

Dak Farm

BURCHES ROAD

0500


Dun-Gliven

Dun-Gliven

Argyle

The Willows

The Willows



CASTLE POINT BOROUGH COUNCIL ENFORCEMENT REGISTER

ADDRESS OF LAND (see also attached plan)	DATE OF ISSUE	DATE OF SERVICE	DETAILS OF THE NOTICE	DATE NOTICE TAKES EFFECT
1 The Gill, Hadleigh, Benfleet, Essex SS7 2SN.	8 March 2010	9 March 2010	The breach of control The erection of a fence approximately 2 metres high enclosing an area of side garden to the south of the dwelling.	As specified in the notice 15 April 2010
			Requirements of notice Remove the fencing and reinstate the land to its former condition.	As amended by appeal 17 November 2010
			The period to comply 2 months after the notice takes effect.	
ENF Ref: ENF/107/09/				

POSTPONEMENT INFORMATION			STOP/TEMPORARY STOP NOTICE		
Date appeal lodged	Date of appeal decision	Date appeal withdrawn	Date of service	Date of withdrawal	Activity prohibited
7 April 2010	17 November 2010	N/A	N/A	N/A	N/A
AMENDMENT INFORMATION FOLLOWING APPEAL			COMPLIANCE WITH NOTICES		
The breach of control N/A			ENFORCEMENT NOTICE	STOP NOTICE	TEMPORARY STOP NOTICE
Requirements of notice N/A			Yes	Yes or no N/A	Yes or no N/A
The period to comply N/A			Date of compliance 18 th January 2011	Date of compliance N/A	Date of compliance N/A



Castle Point Borough Council

CURRENT ORDNANCE SURVEY EXTRACT AS
SUPPLIED BY ORDNANCE SURVEY
ACCURACY NOT GUARANTEED BY CASTLE
POINT BOROUGH COUNCIL



CASTLE POINT BOROUGH COUNCIL ENFORCEMENT REGISTER

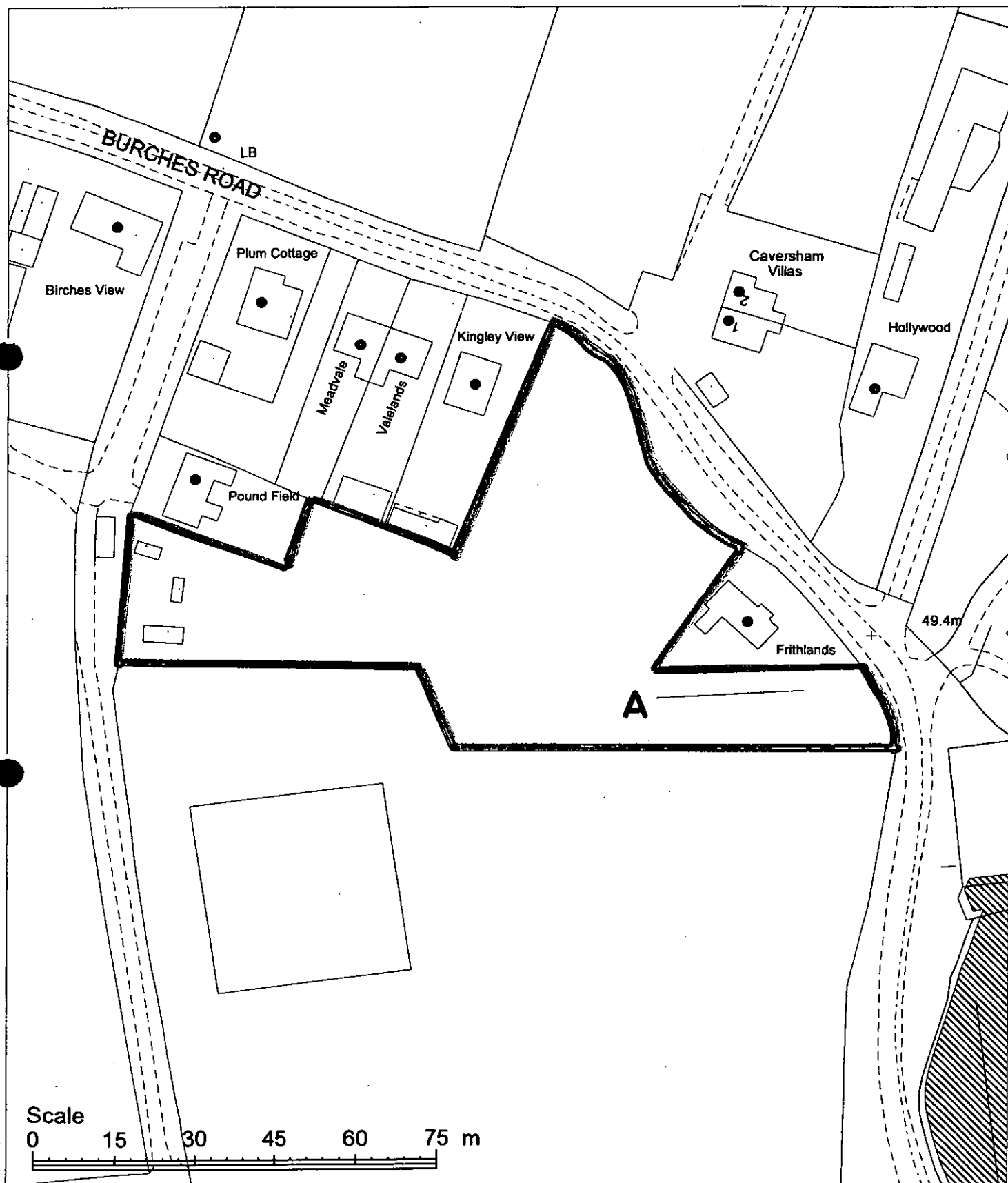
ADDRESS OF LAND (see also attached plan)	DATE OF ISSUE	DATE OF SERVICE	DETAILS OF THE NOTICE	DATE NOTICE TAKES EFFECT
Land rear of Poundfield, Great Burches Road, Benfleet, Essex.	19 August 2010	20 August 2010	The breach of control Without permission, the stationing of a mobile home shown in the approximate position marked "A" on the attached plan.	As specified in the notice 24 September 2010
			Requirements of notice Permanently and completely remove from the site the mobile home shown in the approximate position marked "A" on the attached plan.	As amended by appeal 21/03/2011
			The period to comply 3 months after the notice takes effect.	
ENF Ref: ENF/36/10/				

POSTPONEMENT INFORMATION			STOP/TEMPORARY STOP NOTICE		
Date appeal lodged	Date of appeal decision	Date appeal withdrawn	Date of service	Date of withdrawal	Activity prohibited
22 September 2010	21/12/10		N/A	N/A	N/A
AMENDEMENT INFORMATION FOLLOWING APPEAL			COMPLIANCE WITH NOTICES		
The breach of control			ENFORCEMENT NOTICE	STOP NOTICE	TEMPORARY STOP NOTICE
Requirements of notice			Yes or no	Yes or no N/A	Yes or no N/A
The period to comply			Date of compliance 31/05/2011	Date of compliance N/A	Date of compliance N/A



Castle Point Borough Council

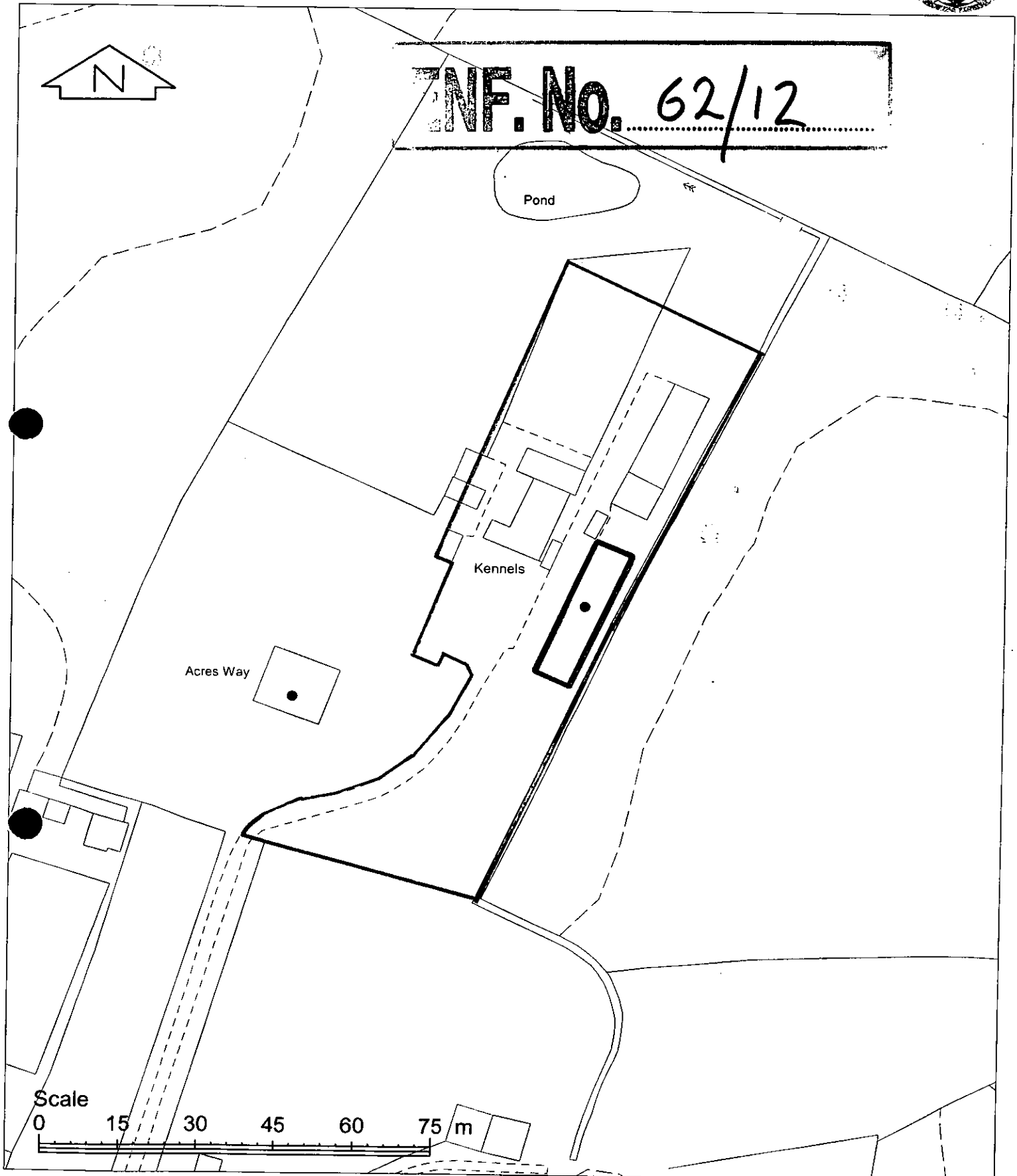
CURRENT ORDNANCE SURVEY EXTRACT AS
SUPPLIED BY ORDNANCE SURVEY
ACCURACY NOT GUARANTEED BY CASTLE
POINT BOROUGH COUNCIL



CASTLE POINT BOROUGH COUNCIL - ENFORCEMENT REGISTER

ADDRESS OF LAND	DATE OF ISSUE	DATE OF SERVICE	DETAILS OF THE NOTICE	DATE NOTICE TAKES EFFECT
Acres Way Great Burches Road Benfleet	7 th August 2013	8 th August 2013	The breach of control: Without permission, a material change of use of the land to a mixed use as kennels and for residential purposes.	As specified in the notice 13 th September 2013
			Requirements of notice: (i) Cease using the land for residential purposes. (ii) Remove the kitchen, bathroom and all domestic fixtures and fittings associated with the residential use from the wooden building edged in green on the attached map. (iii) Permanently and completely remove from the land the caravan, shed and polytunnel shown in the attached photographs together with any other structures erected or brought onto the land as part of the parcel of the residential change of use. (iv) Remove any waste materials arising from compliance with the above requirements and restore the land to its former condition.	As amended by appeal
			ENFORCEMENT FILE REF: ENF/62/12/	The period to comply: (i) 3 months to cease using the land for residential purposes. (ii) 4 months to remove the kitchen, bathroom and all domestic fixtures and fittings associated with the residential use from the wooden building edged in green on the attached map. (iii) 4 months to remove the caravan, small shed, polytunnel and any other structures erected or brought onto the land as part of the parcel of the residential change of use. (iv) 5 months to remove from the land any waste materials arising from compliance with the above requirements and to restore the land to its former condition.

Castle Point Borough Council



Scale: 1:1000
Date: 06/08/2013
OS Sheet: TQ7889NE

STLE POINT BOROUGH COUNCIL ENFORCEMENT REGISTER

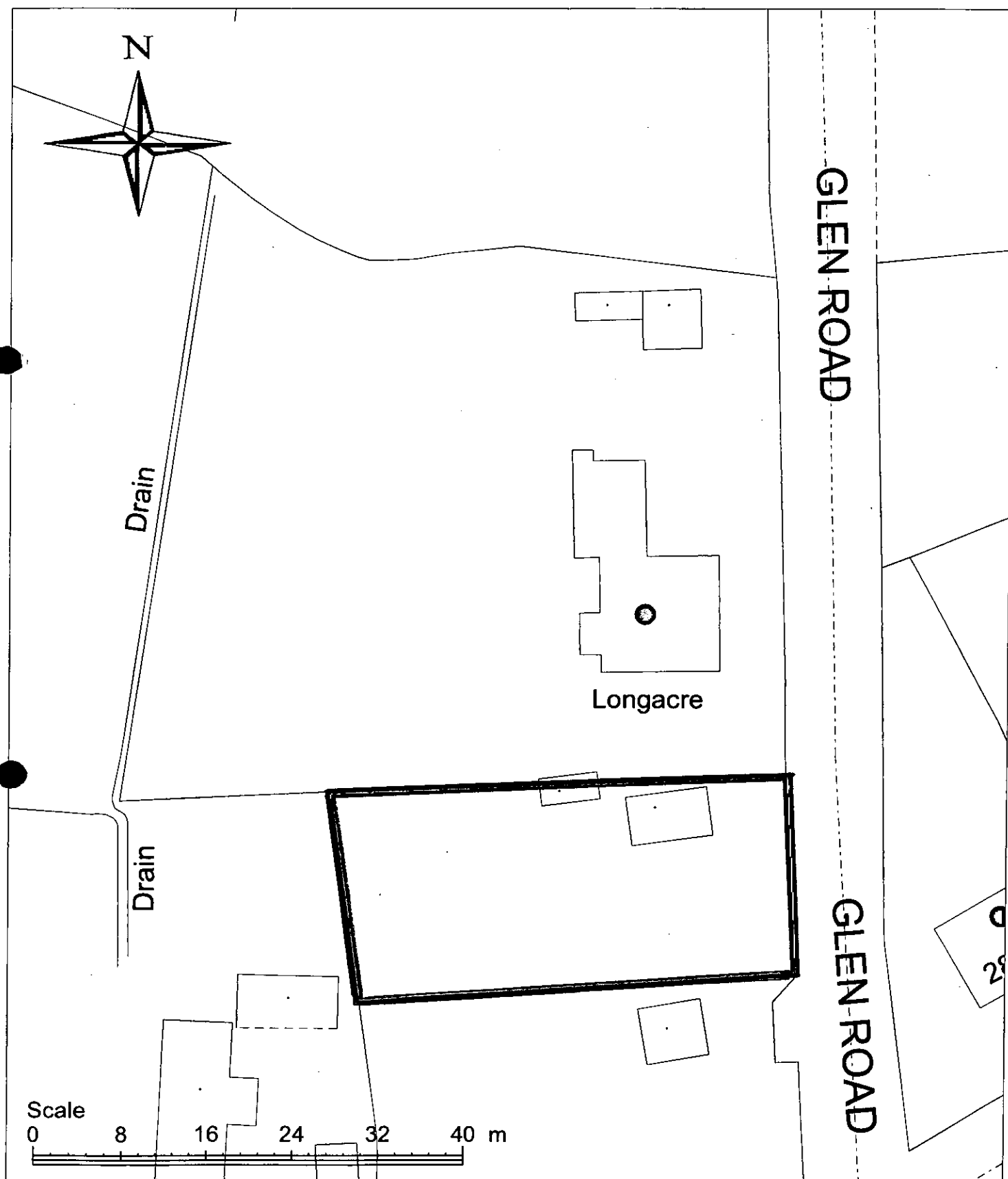
ADDRESS OF LAND (see also attached plan)	DATE OF ISSUE	DATE OF SERVICE	DETAILS OF THE NOTICE	DATE NOTICE TAKES EFFECT
The Annex, Longacre, Glen Road, Benfleet, Essex	23 April 2010	24 April 2010	The breach of control The creation of an independent residential dwelling.	As specified in the notice 04 June 2010
			Requirements of notice Cease using the building known as the Annex as an independent residential dwellinghouse. Undertake the following works: <ul style="list-style-type: none">Remove any gas services to the premises (including the meter)Remove the kitchen and any associated fixtures and fittings located in the building.	As amended by appeal N/A
			The period to comply 3 months after the notice takes effect.	
ENF Ref: ENF/242/07/				

POSTPONEMENT INFORMATION			STOP/TEMPORARY STOP NOTICE		
Date appeal lodged	Date of appeal decision	Date appeal withdrawn	Date of service	Date of withdrawal	Activity prohibited
N/A	N/A	N/A	N/A	N/A	N/A
AMENDMENT INFORMATION FOLLOWING APPEAL			COMPLIANCE WITH NOTICES		
The breach of control N/A			ENFORCEMENT NOTICE	STOP NOTICE	TEMPORARY STOP NOTICE
Requirements of notice N/A			Yes or no YES	Yes or no N/A	Yes or no N/A
The period to comply N/A			Date of compliance 21 October 2010	Date of compliance N/A	Date of compliance N/A



Castle Point Borough Council

CURRENT ORDNANCE SURVEY EXTRACT AS
SUPPLIED BY ORDNANCE SURVEY
ACCURACY NOT GUARANTEED BY CASTLE
POINT BOROUGH COUNCIL



CASTLE POINT BOROUGH COUNCIL - ENFORCEMENT REGISTER

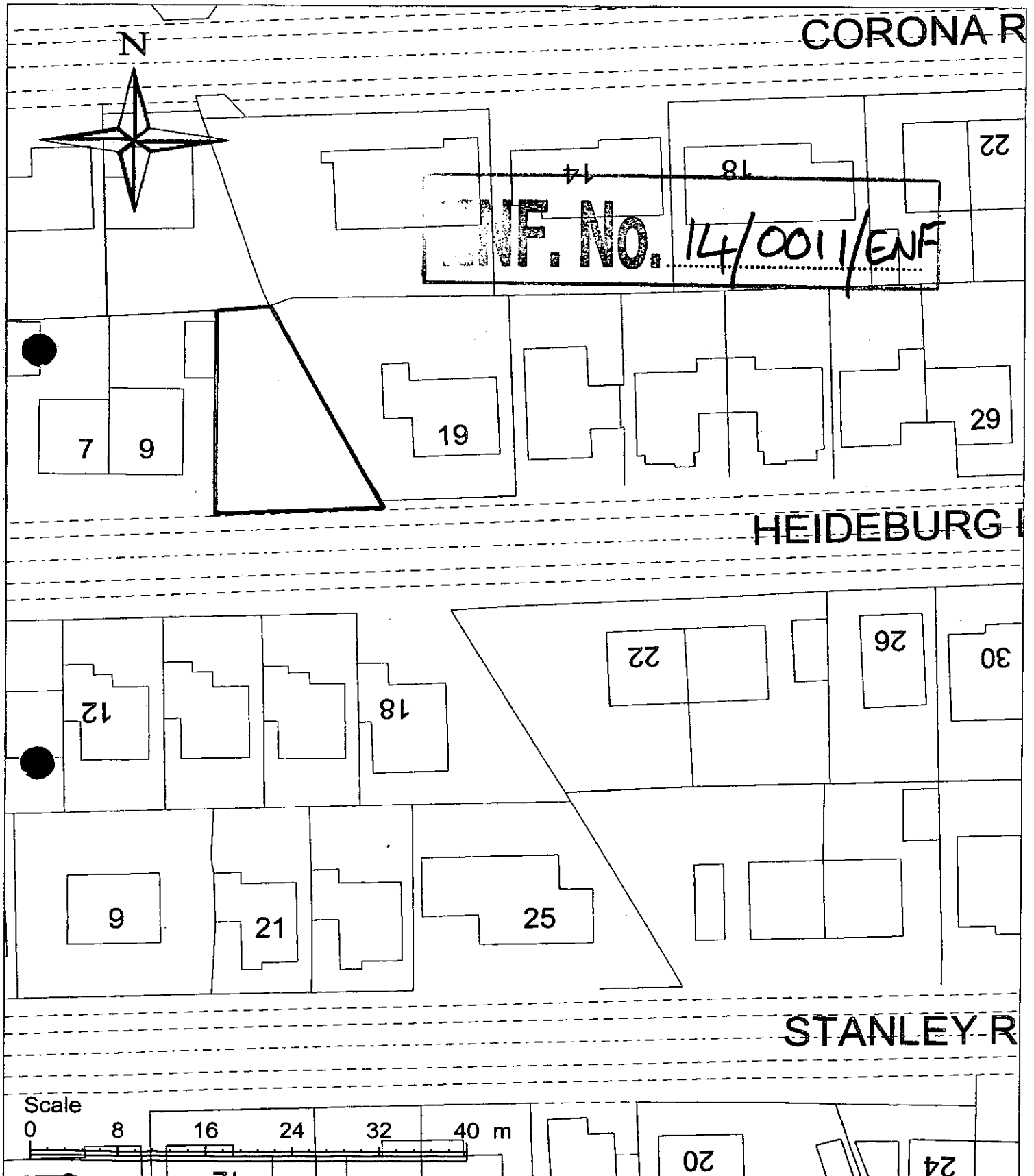
ADDRESS OF LAND	DATE OF ISSUE	DATE OF SERVICE	DETAILS OF THE NOTICE	DATE NOTICE TAKES EFFECT
Land between 9 and 19 Heideburg Road Canvey Island Essex	13/6/2014	13/6/2014	The breach of control: Without permission, the use of the land for the storage of a trailer and building materials including, but not limited to, steel mesh, timber boards, bins, piping, tarpaulins and metal reinforcing rods.	As specified in the notice 15/7/2014
			Requirements of notice: (i)Cease using the land for the storage of building materials. (ii)Remove any trailers stored on the land. (iii)Remove the corrugated metal and 'Harris' style fencing erected on the land.	As amended by appeal
			ENFORCEMENT FILE REF: 14/0011/ENF	
			The period to comply: Six weeks after this notice takes effect.	

POSTPONEMENT INFORMATION				STOP/TEMPORARY STOP NOTICE		
Date appeal lodged	Date of hearing or inquiry	Date of appeal decision	Date of withdrawal of appeal	Date of service	Date of withdrawal	Activity prohibited
AMENDMENT INFORMATION FOLLOWING APPEAL				COMPLIANCE WITH NOTICES		
The breach of control				ENFORCEMENT NOTICE	STOP NOTICE	TEMPORARY STOP NOTICE
Requirements of notice				Yes or no	Yes or no	Yes or no
The period to comply				Date of compliance	Date of compliance	Date of compliance



Castle Point Borough Council

CURRENT ORDNANCE SURVEY EXTRACT AS
SUPPLIED BY ORDNANCE SURVEY
ACCURACY NOT GUARANTEED BY CASTLE
POINT BOROUGH COUNCIL



CASTLE POINT BOROUGH COUNCIL

ENFORCEMENT REGISTER

ADDRESS OF LAND (see also attached plan)	DATE OF ISSUE	DATE OF SERVICE of copies of notice	REQUIREMENTS OF NOTICE	DATE NOTICE TAKES EFFECT
GARAGE SITUATED ON LAND TO THE REAR OF 74 HIGH STREET HADLEIGH.	28.4.1978	2.MAY.1978	1.The breach of control USE FOR THE MAINTENANCE AND REPAIR OF MOTOR VEHICLES INCLUDING SPRAYING AND PANEL BEATING	1.As specified in notice 2.JUNE 1978.
			“. Requirements of notice CEASE THE USE DESCRIBED ABOVE.	2. As amended by appeal if applicable N/A
			3. The period to comply. 30 DAYS FROM 30.5.1978.	
ENFORCEMENT FILE REF. ENF / 7				

POSTPONEMENT INFORMATION				ASSOCIATED STOP NOTICE		
Date appeal lodged	Date of inquiry	Date of appeal decision	Date of withdrawal of appeal	Date of service	Date of withdrawal	Statement of activity prohibited
19.5 1978	28.9.1978 Cancelled	N/A	16.NOVEMBER.1978	NONE	N/A	N/A
AMENDMENT INFORMATION FOLLOWING APPEAL				COMPLIANCE WITH NOTICES		
1.The breach of control N/A				COMPLIANCE WITH NOTICES		
2.The requirements of the notice N/A				ENFORCEMENT NOTICE		STOP NOTICE
3.The period to comply N/A				YES OR NO	YES	YES OR NO
				Date of compliance 2.JULY 1982		Date of compliance N/A



D. REAY, A.R.I.C.S.
CHIEF PLANNING OFFICER
CASTLE POINT DISTRICT COUNCIL

PLAN No. *ENF/17*
SCALE *1/1250*
DATE *6.4.78*

CASTLE POINT BOROUGH COUNCIL

ENFORCEMENT REGISTER

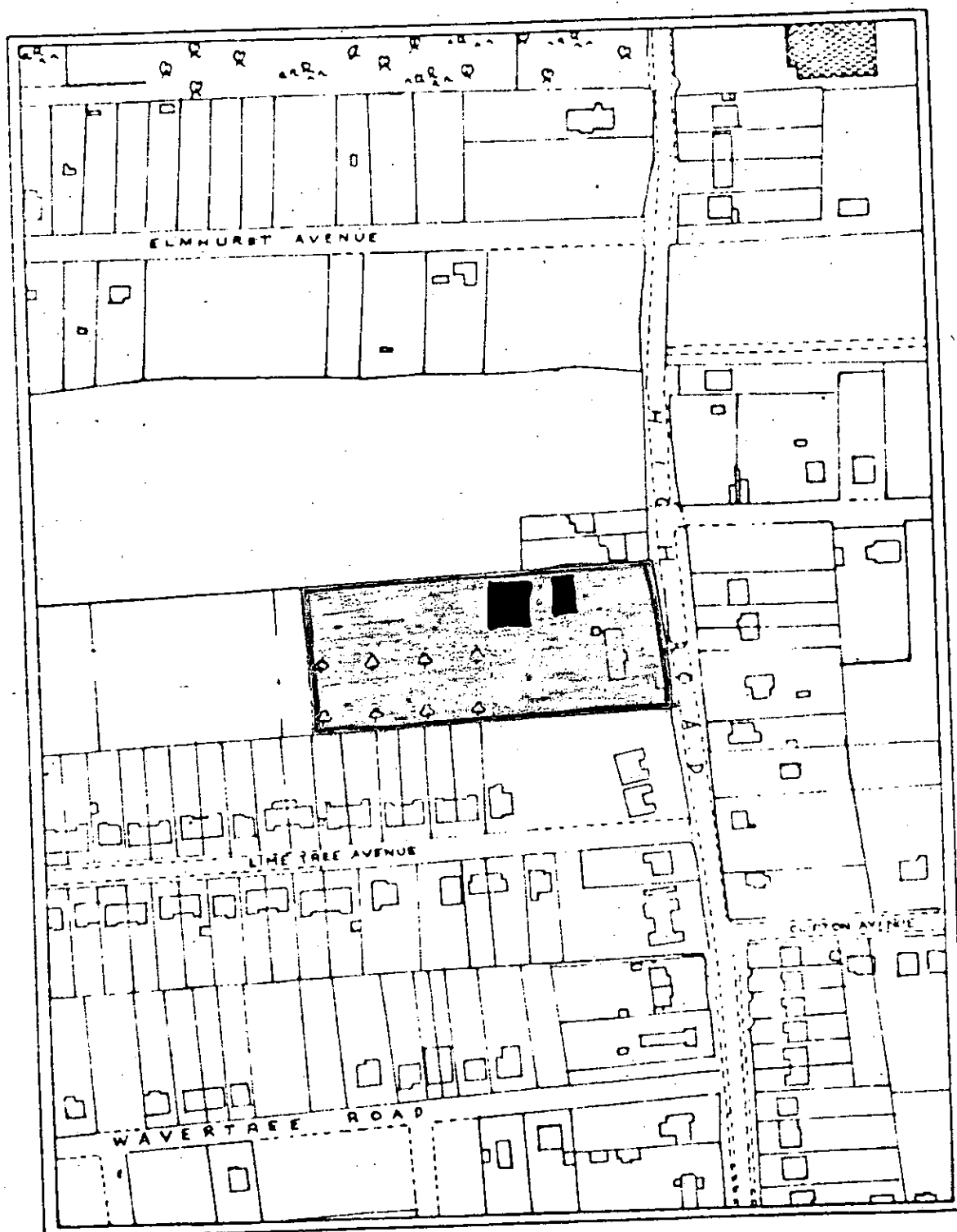
ADDRESS OF LAND (see also attached plan)	DATE OF ISSUE	DATE OF SERVICE of copies of notice	REQUIREMENTS OF NOTICE	DATE NOTICE TAKES EFFECT
531-537 HIGH ROAD BENFLEET	26.8.1966	26.AUGUST.1966	1.The breach of control, Use of land for the storage and display of garden sheds, ornaments ,pot plants and garden materials and the erection of two buildings.	1.As specified in notice 23.SEPTEMBER.1966.
			“ Requirements of notice CEASE THE USES OUTLINED ABOVE AND REMOVE THE BUILDINGS.	
			3. The period to comply. ONE MONTH.	
ENFORCEMENT FILE REF. ENF / 22				

POSTPONEMENT INFORMATION				ASSOCIATED STOP NOTICE		
Date appeal lodged	Date of inquiry	Date of appeal decision	Date of withdrawal of appeal	Date of service	Date of withdrawal	Statement of activity prohibited
13.9.1966	7.9.1967	30.JANUARY.1968.	N/A	N/A	N/A	N/A
AMENDMENT INFORMATION FOLLOWING APPEAL				COMPLIANCE WITH NOTICES		
1.The breach of control Use of the land for the storage and display of garden sheds, ornaments and of plant pots and gardeners materials other than those used in connection with the agricultural use of the land				ENFORCEMENT NOTICE		STOP NOTICE
2.The requirements of the notice DISCONTINUE OR SECURE THE DISCONTINUANCE OF THE SAID USE OF THE LAND				YES OR NO YES		YES OR NO
3.The period to comply ONE MONTH				Date of compliance 9.MARCH 1968		N/A Date of compliance

COUNTY COUNCIL OF ESSEX.

TOWN & COUNTRY PLANNING ACT 1962.
SECTION 45.

ENFORCEMENT OF PLANNING CONTROL



LAND AT: THE LAURELS,
531, HIGH ROAD, BENFLEET.

CASTLE POINT BOROUGH COUNCIL ENFORCEMENT REGISTER

ADDRESS OF LAND (see also attached plan)	DATE OF ISSUE	DATE OF SERVICE of copies of notice	REQUIREMENTS OF NOTICE	DATE NOTICE TAKES EFFECT
531-537 HIGH ROAD BENFLEET	13.12.77	13.DECEMBER1977	1.The breach of control, Use of land for the siting storage and repair and maintenance of motor vehicles not used in connection with the garden centre use	1.As specified in notice 14.JANUARY.1978.
			“. Requirements of notice CEASE THE USE OF THE LAND FOR THE PURPOSES SET OUT ABOVE.	2. As amended by appeal if applicable N/A
ENFORCEMENT FILE REF. ENF / 22			3. The period to comply. 30 DAYS	

POSTPONEMENT INFORMATION				ASSOCIATED STOP NOTICE		
Date appeal lodged	Date of inquiry	Date of appeal decision	Date of withdrawal of appeal	Date of service	Date of withdrawal	Statement of activity prohibited
N/A	N/A	N/A	N/A	N/A	N/A	N/A
AMENDMENT INFORMATION FOLLOWING APPEAL				COMPLIANCE WITH NOTICES		
1.The breach of control N/A				COMPLIANCE WITH NOTICES		
2.The requirements of the notice N/A				COMPLIANCE WITH NOTICES		
3.The period to comply N/A				COMPLIANCE WITH NOTICES		
				ENFORCEMENT NOTICE		STOP NOTICE
				YES OR NO YES		YES OR NO
				Date of compliance 14.MAY.1981		N/A Date of compliance

D. REAY, A.R.I.C.S.,
CHIEF PLANNING OFFICER
CASTLE POINT DISTRICT COUNCIL

PLAN No. **ENF/22**

SCALE **1:1250**

DATE **DEC. 1977**

Co Const & U D Bdy

5ft R H

20ft W

Def

LIMETREE AVENUE

HIGH ROAD

Nursery

215
B M 98-40

Close

Kentish Hill

104

97

94

70


71

72

CASTLE POINT BOROUGH COUNCIL ENFORCEMENT REGISTER

ADDRESS OF LAND (see also attached plan)	DATE OF ISSUE	DATE OF SERVICE of copies of notice	REQUIREMENTS OF NOTICE	DATE NOTICE TAKES EFFECT
531-537 LONDON ROAD BENFLEET	13.12.77	13 DECEMBER 1977	1. The breach of control THE ERECTION OF A BUILDING SHOWN EDGED RED ON THE ATTACHED PLAN (BUILDING A)	1.As specified in notice 14 JANUARY 1978
			“ Requirements of notice REMOVE THE BUILDING COLOURED RED	2. As amended by appeal if applicable
			3. The period to comply 30 DAYS	N/A
ENFORCEMENT FILE REF. ENF / 22				

POSTPONEMENT INFORMATION				ASSOCIATED STOP NOTICE		
Date appeal lodged	Date of inquiry	Date of appeal decision	Date of withdrawal of appeal	Date of service	Date of withdrawal	Statement of activity prohibited
N/A	N/A	N/A	N/A	N/A	N/A	N/A
AMENDMENT INFORMATION FOLLOWING APPEAL				COMPLIANCE WITH NOTICES		
1.The breach of control						
N/A				ENFORCEMENT NOTICE		
2.The requirements of the notice				STOP NOTICE		
N/A				YES OR NO YES		
3.The period to comply				YES OR NO		
N/A				N/A		
				Date of compliance 21 AUGUST 1980		
				Date of compliance		



D. REAY, A.R.I.C.S.
CHIEF PLANNING OFFICER
CASTLE POINT DISTRICT COUNCIL

PLAN No. **ENF/22**
SCALE **1:1250**
DATE **DEC 1977**

51 R H

Co Coast & U D Bdy

2 R F W

D of

LIMETREE AVENUE

Building A

Nursery

HIGH ROAD

Clinic

97

104

109

Kenshill

24

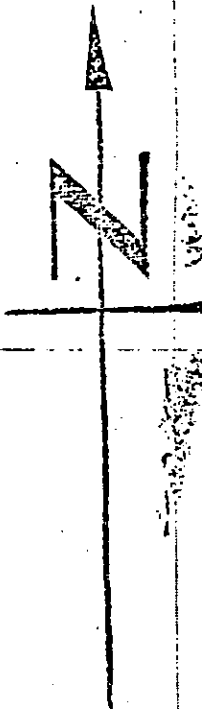
Ward

3

CASTLE POINT BOROUGH COUNCIL ENFORCEMENT REGISTER

ADDRESS OF LAND (see also attached plan)	DATE OF ISSUE	DATE OF SERVICE of copies of notice	REQUIREMENTS OF NOTICE	DATE NOTICE TAKES EFFECT
531-537 LONDON ROAD BENFLEET	13.12.77	13 DECEMBER 1977	1.The breach of control THE ERECTION OF A BUILDING SHOWN EDGED RED ON THE ATTACHED PLAN (BUILDING B)	1.As specified in notice 14 JANUARY 1978
			" Requirements of notice REMOVE THE BUILDING COLOURED RED	2. As amended by appeal if applicable
				N/A
ENFORCEMENT FILE REF. ENF / 22			3. The period to comply 30 DAYS	

POSTPONEMENT INFORMATION				ASSOCIATED STOP NOTICE		
Date appeal lodged	Date of inquiry	Date of appeal decision	Date of withdrawal of appeal	Date of service	Date of withdrawal	Statement of activity prohibited
N/A	N/A	N/A	N/A	N/A	N/A	N/A
AMENDMENT INFORMATION FOLLOWING APPEAL				COMPLIANCE WITH NOTICES		
1.The breach of control						
N/A				ENFORCEMENT NOTICE		STOP NOTICE
2.The requirements of the notice				YES OR NO YES		YES OR NO
N/A						N/A
3.The period to comply				Date of compliance 21 AUGUST 1980		Date of compliance
N/A						



D. REAY, A.R.I.C.S.
CHIEF PLANNING OFFICER
CASTLE POINT DISTRICT COUNCIL

PLAN No. **ENF/22**
SCALE **1:1250**
DATE **DEC 1977**

S/R H

Co Coast & U D Bdy

2 ft F W

Dd

LIMETREE AVENUE

Nursery

Building 8

Clinic

HIGH ROAD

Kenishill

104

97

7
B
Ward
C

CASTLE POINT BOROUGH COUNCIL

ENFORCEMENT REGISTER

ADDRESS OF LAND (see also attached plan)	DATE OF ISSUE	DATE OF SERVICE of copies of notice	REQUIREMENTS OF NOTICE	DATE NOTICE TAKES EFFECT
531-537 LONDON ROAD BENFLEET	13.12.77	13 DECEMBER 1977	1.The breach of control THE DEPOSITING OF CLAY, TOPSOIL AND WASTE MATERIALS ON THE SAID LAND	1.As specified in notice 14 JANUARY 1978
			Requirements of notice Cease the depositing of clay, topsoil and waste materials on the said land and remove such materials already deposited	2. As amended by appeal if applicable
				N/A
ENFORCEMENT FILE REF. ENF / 22			3. The period to comply 30 DAYS	

POSTPONEMENT INFORMATION				ASSOCIATED STOP NOTICE		
Date appeal lodged	Date of inquiry	Date of appeal decision	Date of withdrawal of appeal	Date of service	Date of withdrawal	Statement of activity prohibited
N/A	N/A	N/A	N/A	19.DECEMBER.77	N/A	THE DEPOSITING OF CLAY, TOPSOIL AND WASTE MATERIALS ON THE SAID LAND
AMENDMENT INFORMATION FOLLOWING APPEAL				COMPLIANCE WITH NOTICES		
1.The breach of control N/A				ENFORCEMENT NOTICE		STOP NOTICE
2.The requirements of the notice N/A				YES OR NO YES		YES OR NO YES
3.The period to comply N/A				Date of compliance 21 MAY.1979		Date of compliance 21.MAY 1979

D. REAY, A.R.I.C.S.
CHIEF PLANNING OFFICER
CASTLE POINT DISTRICT COUNCIL

PLAN No. **ENF/22**
SCALE **1:1250**
DATE **DEC. 1977**

5ft R.H.

Co Const & U.D. Bdy

Nursery

HIGH ROAD

LIMETREE AVENUE

B.M. 98-40

CLUB

Kentishill Co

104

97

T.C.I.

Ward 2
C.N.

CASTLE POINT BOROUGH COUNCIL

ENFORCEMENT REGISTER

ADDRESS OF LAND (see also attached plan)	DATE OF ISSUE	DATE OF SERVICE of copies of notice	REQUIREMENTS OF NOTICE	DATE NOTICE TAKES EFFECT
531-537 LONDON ROAD BENFLEET	13.12.77	13 DECEMBER 1977	1.The breach of control THE USE OF THE LAND FOR THE STORAGE, CUTT ING AND SALE OF GLASS	1.As specified in notice 14 JANUARY 1978
			Requirements of notice CEASE THE USE OF THE LAND FOR THE PURPOSES SET OUT ABOVE	
				2. As amended by appeal if applicable N/A
ENFORCEMENT FILE REF. ENF / 22			3. The period to comply 30 DAYS	

POSTPONEMENT INFORMATION				ASSOCIATED STOP NOTICE		
Date appeal lodged	Date of inquiry	Date of appeal decision	Date of withdrawal of appeal	Date of service	Date of withdrawal	Statement of activity prohibited
N/A	N/A	N/A	N/A	N/A	N/A	N/A
AMENDMENT INFORMATION FOLLOWING APPEAL				COMPLIANCE WITH NOTICES		
1.The breach of control N/A				ENFORCEMENT NOTICE		STOP NOTICE
2.The requirements of the notice N/A				YES OR NO YES		YES OR NO
3.The period to comply N/A				Date of compliance 21 MAY.1979		Date of compliance N/A

D. REAY, A.R.I.C.S.

CHIEF PLANNING OFFICER
CASTLE POINT DISTRICT COUNCIL

ENF/22

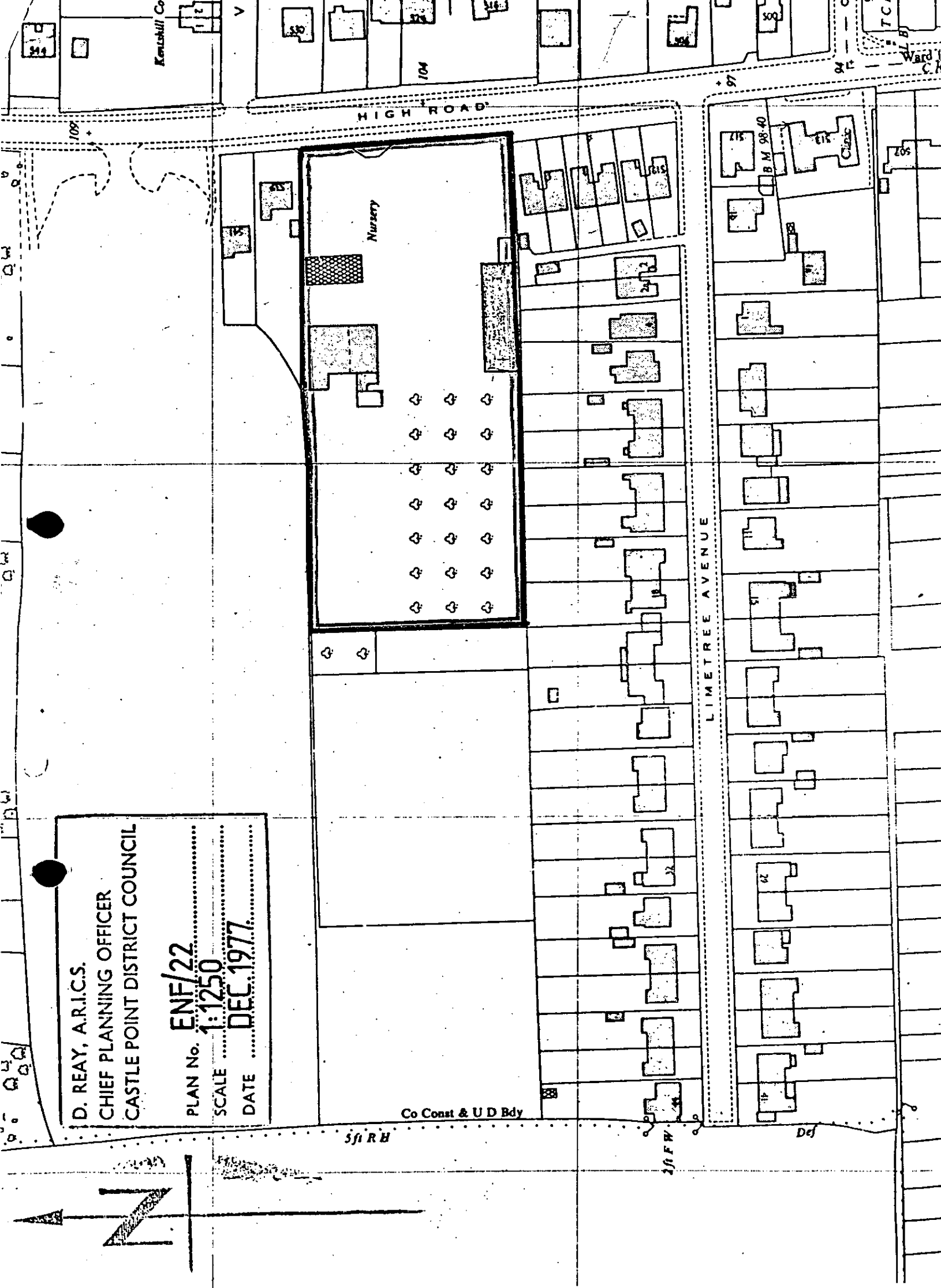

PLAN No.

1:1250

SCALE 1:1250

DEC 1977

DATE DEC 1977



CASTLE POINT BOROUGH COUNCIL

ENFORCEMENT REGISTER

ADDRESS OF LAND (see also attached plan)	DATE OF ISSUE	DATE OF SERVICE of copies of notice	REQUIREMENTS OF NOTICE	DATE NOTICE TAKES EFFECT
531-537 LONDON ROAD BENFLEET	13.12.77	13 DECEMBER 1977	1.The breach of control The use of the land for the manufacture and storage of heating and ventilation ducting and equipment and other metal products and storage of materials associated therewith	1.As specified in notice 14 JANUARY 1978
			requirements of notice CEASE THE USE OF THE LAND FOR THE PURPOSES DESCRIBED ABOVE	2. As amended by appeal if applicable
				N/A
ENFORCEMENT FILE REF. ENF / 22			3. The period to comply 30 DAYS	

POSTPONEMENT INFORMATION				ASSOCIATED STOP NOTICE			
Date appeal lodged	Date of inquiry	Date of appeal decision	Date of withdrawal of appeal	Date of service	Date of withdrawal	Statement of activity prohibited	
N/A	N/A	N/A	N/A	19 DECEMBER 77	N/A	The manufacture and storage of heating and ventilation ducting and equipment and other metal products and storage of materials associated therewith	
AMENDMENT INFORMATION FOLLOWING APPEAL				COMPLIANCE WITH NOTICES			
1.The breach of control							
N/A				ENFORCEMENT NOTICE		STOP NOTICE	
2.The requirements of the notice				YES OR NO YES		YES OR NO YES	
N/A							
3.The period to comply				Date of compliance 21 MAY.1979		Date of compliance 21.MAY.1979	
N/A							

D. REAY, A.R.I.C.S.
CHIEF PLANNING OFFICER
CASTLE POINT DISTRICT COUNCIL

PLAN No. **ENF/22**
SCALE **1:1250**
DATE **DEC 1977**

SPR

Co Const & U D Bdy

2 ft F W

Dd

LIMETREE AVENUE

Nursery

HIGH ROAD

104

97

Clinic

B M 98-40

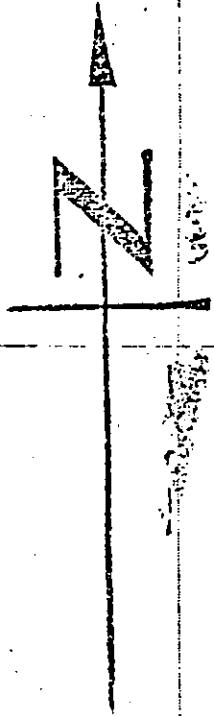
Kenshill C

TC

Ward

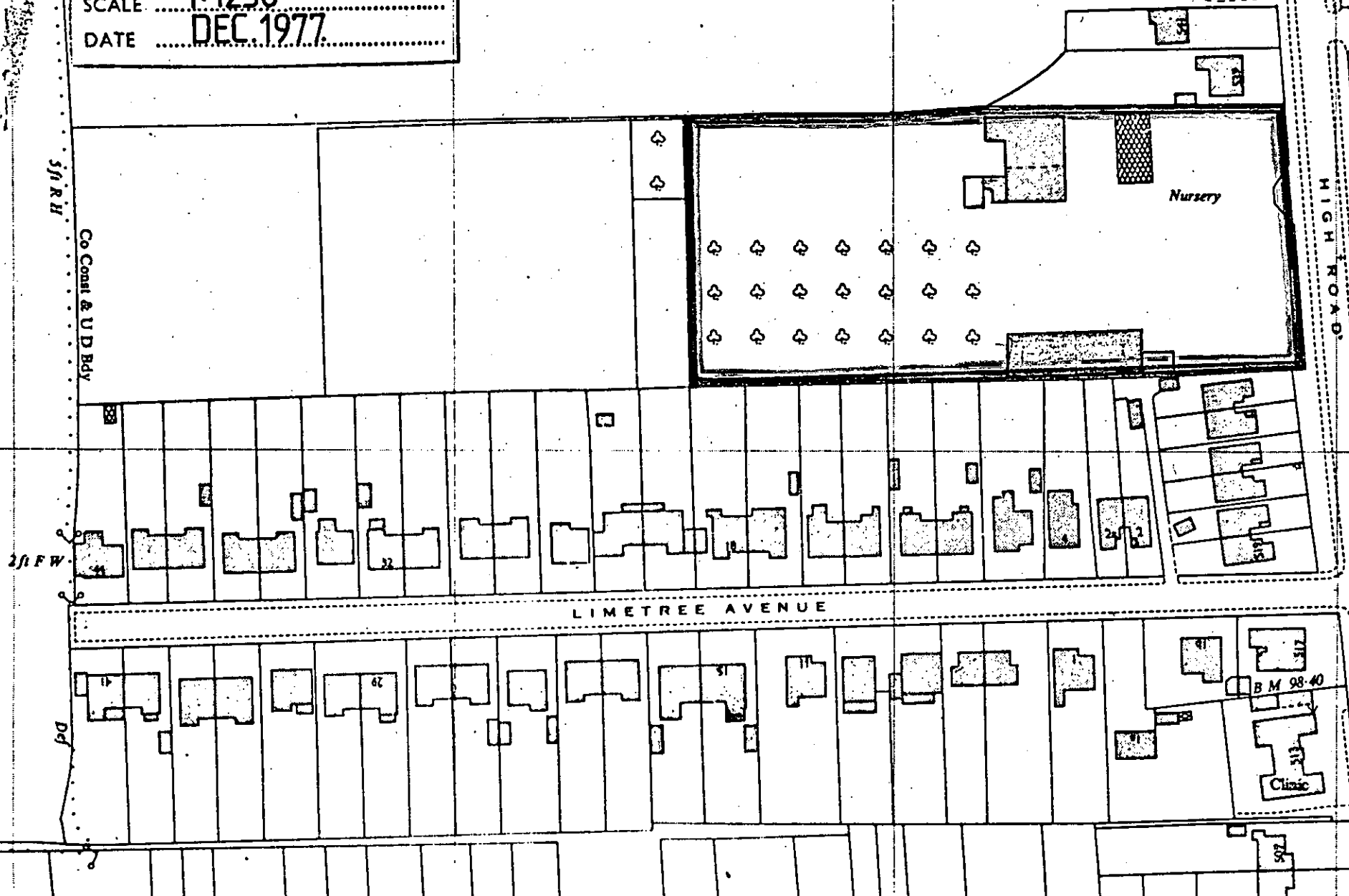
ADDRESS OF LAND (see also attached plan)	DATE OF ISSUE	DATE OF SERVICE of copies of notice	REQUIREMENTS OF NOTICE	DATE NOTICE TAKES EFFECT
531-537 LONDON ROAD BENFLEET	13.12.77	13 DECEMBER 1977	1.The breach of control THE USE OF THE LAND FOR THE OPERATION OF A PLANT HIRE DEPOT INCLUDING THE STORAGE AND REPAIR OF PLANT	1.As specified in notice 14 JANUARY 1978
			Requirements of notice CEASE THE USE OF THE LAND FOR THE PURPOSES DESCRIBED ABOVE	2. As amended by appeal if applicable
				N/A
ENFORCEMENT FILE REF. ENF / 22			3. The period to comply 30 DAYS	

POSTPONEMENT INFORMATION				ASSOCIATED STOP NOTICE		
Date appeal lodged	Date of inquiry	Date of appeal decision	Date of withdrawal of appeal	Date of service	Date of withdrawal	Statement of activity prohibited
N/A	N/A	N/A	N/A	N/A	N/A	N/A
AMENDMENT INFORMATION FOLLOWING APPEAL				COMPLIANCE WITH NOTICES		
1.The breach of control N/A						
2.The requirements of the notice N/A				ENFORCEMENT NOTICE		STOP NOTICE
3.The period to comply N/A				YES OR NO YES Date of compliance 21 MAY.1979		YES OR NO YES N/A Date of compliance



D. REAY, A.R.I.C.S.
CHIEF PLANNING OFFICER
CASTLE POINT DISTRICT COUNCIL

PLAN No. **ENF/22**
SCALE **1:1250**
DATE **DEC. 1977**



Kentishill

104

97

94

92

91

90

CASTLE POINT BOROUGH COUNCIL

ENFORCEMENT REGISTER

ADDRESS OF LAND (see also attached plan)	DATE OF ISSUE	DATE OF SERVICE of copies of notice	REQUIREMENTS OF NOTICE	DATE NOTICE TAKES EFFECT
531-537 LONDON ROAD BENFLEET	13.12.77	13 DECEMBER 1977	1.The breach of control THE USE OF THE LAND FOR THE PURPOSE OF THE MANUFACTURE AND STORAGE OF GLASS FIBRE PRODUCTS AND THE STORAGE OF RAW MATERIALS ASSOCIATED THEREWITH	1.As specified in notice 14 JANUARY 1978
			Requirements of notice CEASE THE USE OF THE LAND FOR THE PURPOSES DESCRIBED ABOVE	2. As amended by appeal if applicable
				N/A
ENFORCEMENT FILE REF. ENF / 22			3. The period to comply 30 DAYS	

POSTPONEMENT INFORMATION				ASSOCIATED STOP NOTICE		
Date appeal lodged	Date of inquiry	Date of appeal decision	Date of withdrawal of appeal	Date of service	Date of withdrawal	Statement of activity prohibited
N/A	N/A	N/A	N/A	19.DECEMBER 77	N/A	THE MANUFACTURE AND STORAGE OF GLASS FIBRE PRODUCTS AND THE STORAGE OF RAW MATERIALS
AMENDMENT INFORMATION FOLLOWING APPEAL				COMPLIANCE WITH NOTICES		
1.The breach of control N/A				ENFORCEMENT NOTICE		STOP NOTICE
2.The requirements of the notice N/A				YES OR NO YES		YES OR NO YES
3.The period to comply N/A				Date of compliance 17.OCTOBER.1979		Date of compliance 17.OCTOBER.1979

D. REAY, A.R.I.C.S.
CHIEF PLANNING OFFICER
CASTLE POINT DISTRICT COUNCIL

ENF/22

PLAN No.

SCALE 1:1250

DATE DEC 1977

Co Const & U D Bdy

5ft R H

2ft RW

Def

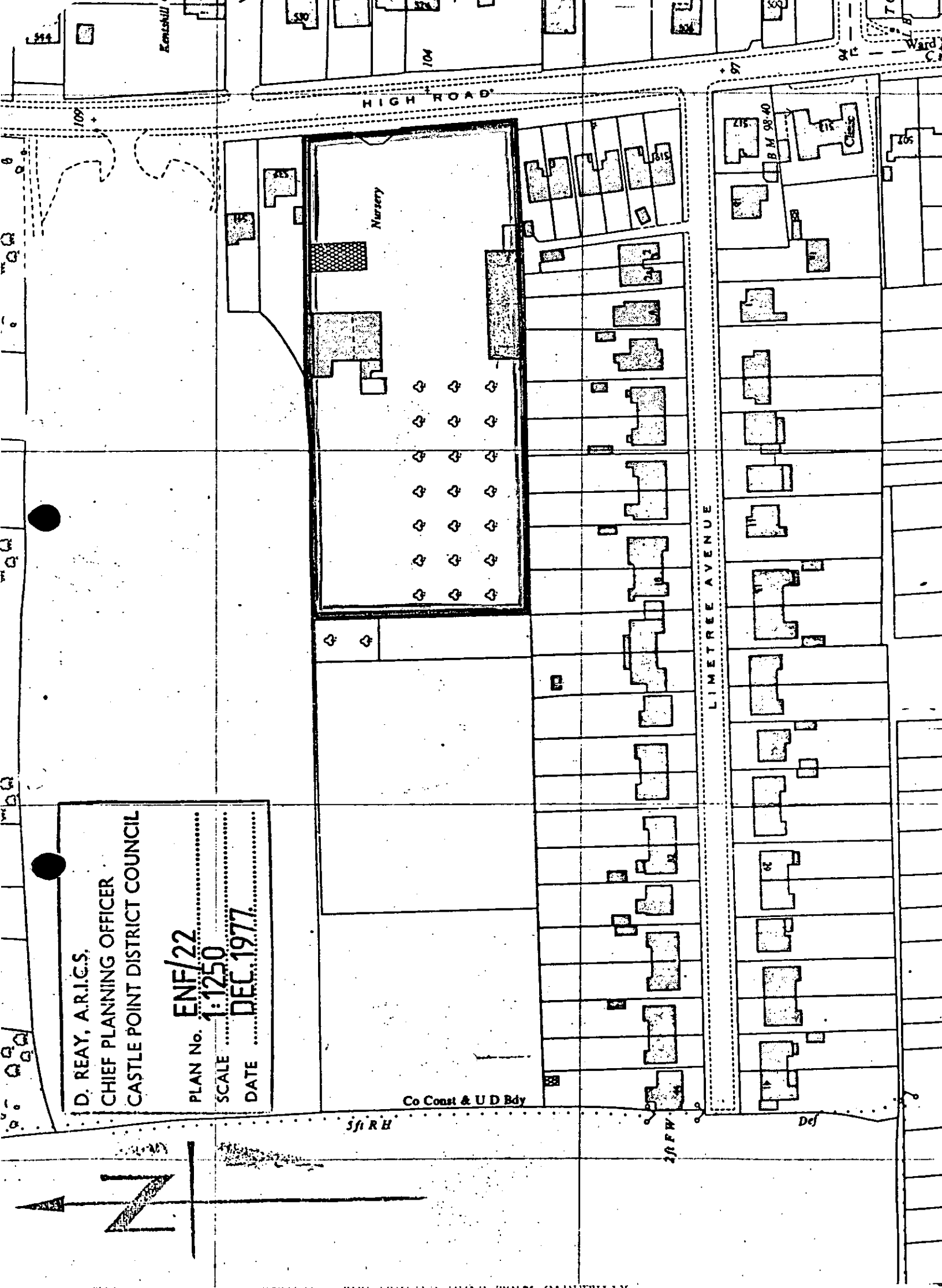
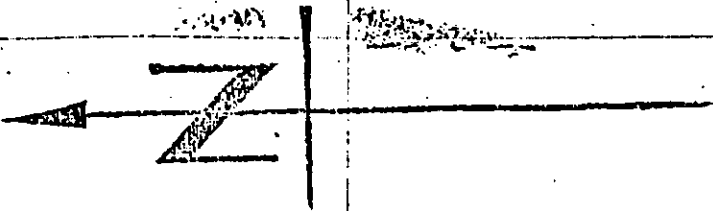
HIGH ROAD

LIMETREE AVENUE

Nursery

B M 98.40

Chase



CASTLE POINT BOROUGH COUNCIL

ENFORCEMENT REGISTER

ADDRESS OF LAND (see also attached plan)	DATE OF ISSUE	DATE OF SERVICE of copies of notice	REQUIREMENTS OF NOTICE	DATE NOTICE TAKES EFFECT
531-537 LONDON ROAD BENFLEET	13.12.77	13 DECEMBER 1977	1.The breach of control THE USE OF THE LAND AS A BUILDERS YARD INCLUDING THE STORAGE OF BUILDING MATERIALS	1.As specified in notice 14 JANUARY 1978
			Requirements of notice CEASE THE USE OF THE LAND FOR THE PURPOSES DESCRIBED ABOVE	2. As amended by appeal if applicable
				N/A
ENFORCEMENT FILE REF. ENF / 22			3. The period to comply 30 DAYS	

POSTPONEMENT INFORMATION				ASSOCIATED STOP NOTICE		
Date appeal lodged	Date of inquiry	Date of appeal decision	Date of withdrawal of appeal	Date of service	Date of withdrawal	Statement of activity prohibited
N/A	N/A	N/A	N/A	19.DECEMBER 77	N/A	THE USE OF THE LAND AS A BUILDERS YARD INCLUDING THE STORAGE OF BUILDING MATERIALS
AMENDMENT INFORMATION FOLLOWING APPEAL				COMPLIANCE WITH NOTICES		
1. The breach of control N/A				ENFORCEMENT NOTICE		
2. The requirements of the notice N/A				STOP NOTICE		
3. The period to comply N/A				YES OR NO YES	YES OR NO YES	
				Date of compliance 21.MAY 1979	Date of compliance 21.MAY.1979	

D. REAY, A.R.I.C.S.
CHIEF PLANNING OFFICER
CASTLE POINT DISTRICT COUNCIL

PLAN No. ENF/22
SCALE 1:1250
DATE DEC 1977

S/R H

Co Cont & U D Bdy

Nursery

LIMETREE AVENUE

HIGH ROAD

CLIC

B M 98-40

Kenthill Co

104

97

V

TCL

Ward C

CASTLE POINT BOROUGH COUNCIL

ENFORCEMENT REGISTER

ADDRESS OF LAND (see also attached plan)	DATE OF ISSUE	DATE OF SERVICE of copies of notice	REQUIREMENTS OF NOTICE	DATE NOTICE TAKES EFFECT
531-537 LONDON ROAD BENFLEET	13.12.77	13 DECEMBER 1977	1.The breach of control THE USE FOR THE PURPOSE OF MANUFACTURING TIMBER PRODUCTS	1.As specified in notice 14 JANUARY 1978
			Requirements of notice, cease the use of the building marked red on the plan for the purpose of manufacturing timber products	2. As amended by appeal if applicable
				31.MARCH.1982
ENFORCEMENT FILE REF. ENF / 22			3. The period to comply 30 DAYS	

POSTPONEMENT INFORMATION				ASSOCIATED STOP NOTICE		
Date appeal lodged	Date of inquiry	Date of appeal decision	Date of withdrawal of appeal	Date of service	Date of withdrawal	Statement of activity prohibited
23.9.1981	N/A	N/A	1.MARCH.1982	19.DECEMBER 77	N/A	THE USE OF THE LAND AS A BUILDERS YARD INCLUDING THE STORAGE OF BUILDING MATERIALS
AMENDMENT INFORMATION FOLLOWING APPEAL				COMPLIANCE WITH NOTICES		
1.The breach of control N/A				ENFORCEMENT NOTICE		STOP NOTICE
2.The requirements of the notice N/A				YES OR NO YES		YES OR NO N/A
3.The period to comply N/A				Date of compliance 18.NOVEMBER.1982		Date of compliance

D. REAY, A.R.I.C.S.
CHIEF PLANNING OFFICER
CASTLE POINT DISTRICT COUNCIL

PLAN No. ENF/22

SCALE 1:1250

DATE JULY 1981

50' R.H.

Co Coast & U.D. Bd.

20' F.W.

DA

LIMETREE AVENUE

HIGH ROAD

104

97

38

YOU SHOULD READ THEM CAREFULLY

CASTLE POINT BOROUGH COUNCIL

ENFORCEMENT REGISTER

ADDRESS OF LAND (see also attached plan)	DATE OF ISSUE	DATE OF SERVICE of copies of notice	REQUIREMENTS OF NOTICE	DATE NOTICE TAKES EFFECT
531-537 LONDON ROAD BENFLEET	13.12.77	13 DECEMBER 1977	1. The breach of control, Use for the purpose of storing and operating video games and other such slot machines and electronic equipment and a pool table	1. As specified in notice 14 JANUARY 1978
			Requirements of notice Cease the use of the building marked red on the attached plan for the purpose of storing and operating video games and other such slot machines and electronic equipment and a pool table	2. As amended by appeal if applicable 31.MARCH.1982
			ENFORCEMENT FILE REF. ENF / 22	

POSTPONEMENT INFORMATION				ASSOCIATED STOP NOTICE		
Date appeal lodged	Date of inquiry	Date of appeal decision	Date of withdrawal of appeal	Date of service	Date of withdrawal	Statement of activity prohibited
23.9.1981	N/A	N/A	1.MARCH.1982		N/A	
AMENDMENT INFORMATION FOLLOWING APPEAL				COMPLIANCE WITH NOTICES		
1. The breach of control N/A				COMPLIANCE WITH NOTICES		
2. The requirements of the notice N/A				COMPLIANCE WITH NOTICES		
3. The period to comply N/A				COMPLIANCE WITH NOTICES		
				ENFORCEMENT NOTICE		STOP NOTICE
				YES OR NO YES		YES OR NO N/A
				Date of compliance 18.NOVEMBER.1982		Date of compliance

D. REAY, A.R.I.C.S.
CHIEF PLANNING OFFICER
CASTLE POINT DISTRICT COUNCIL

PLAN No. ENF/22
SCALE 1:1250
DATE JULY 1981

SUR

Co Coast & U D Bay

LIMETREE AVENUE

HIGH ROAD

104

97

B.M. 98.40

CASTLE POINT BOROUGH COUNCIL

ENFORCEMENT REGISTER

ADDRESS OF LAND (see also attached plan)	DATE OF ISSUE	DATE OF SERVICE of copies of notice	REQUIREMENTS OF NOTICE	DATE NOTICE TAKES EFFECT
531-537 HIGH ROAD BENFLEET	25 8.1981	25.AUGUST.1981	1.The breach of control USE FOR THE PURPOSE OF WAREHOUSING AND RETAIL SALES OF GOODS NOT ASSOCIATED WITH THE GARDEN CENTRE USE	1.As specified in notice 24 September 1981
			“ Requirements of notice Cease the use of the greenhouse building marked in red on the plan for the purpose of warehousing and retail sales of goods not associated with the garden centre use	2. As amended by appeal if applicable
				31.march.1982
ENFORCEMENT FILE REF. ENF / 22			3. The period to comply	

POSTPONEMENT INFORMATION				ASSOCIATED STOP NOTICE		
Date appeal lodged	Date of inquiry	Date of appeal decision	Date of withdrawal of appeal	Date of service	Date of withdrawal	Statement of activity prohibited
23.9 .1981	N/A	N/A	1 MARCH 1982	N/A	N/A	N/A
AMENDMENT INFORMATION FOLLOWING APPEAL				COMPLIANCE WITH NOTICES		
1.The breach of control						
N/A						
2.The requirements of the notice				ENFORCEMENT NOTICE		STOP NOTICE
N/A				YES OR NO YES		YES OR NO
3.The period to comply						
N/A				Date of compliance 18 November 1982		N/A
				Date of compliance		

D. REAY, A.R.I.C.S.
CHIEF PLANNING OFFICER
CASTLE POINT DISTRICT COUNCIL

PLAN No. ENF/22
SCALE 1:1250
DATE JULY 1981

Co Coast & U.D. Bd

LIMETREE AVENUE

HIGH ROAD

B.M. 08-40

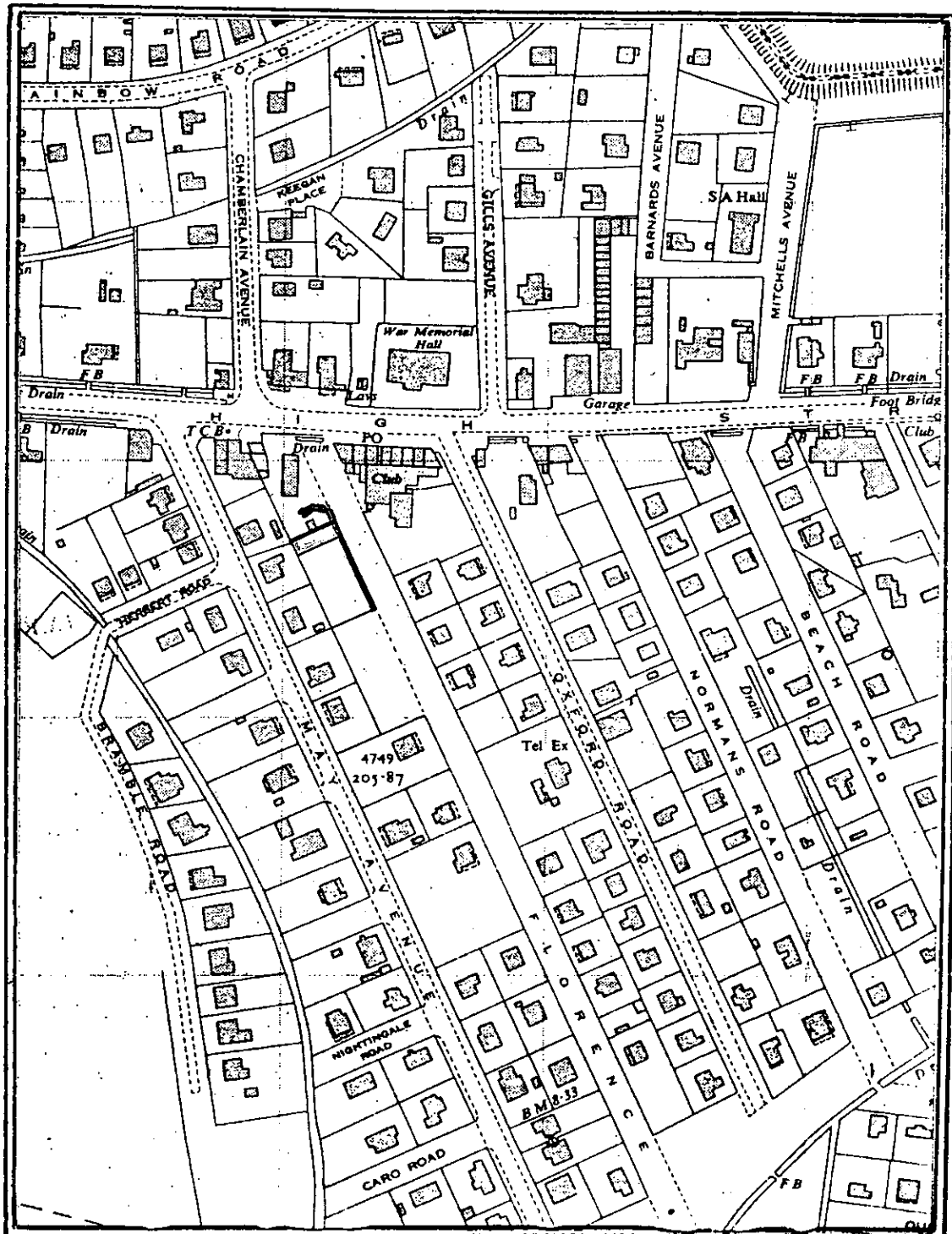
CASTLE POINT BOROUGH COUNCIL

ENFORCEMENT REGISTER

ADDRESS OF LAND (see also attached plan)	DATE OF ISSUE	DATE OF SERVICE of copies of notice	REQUIREMENTS OF NOTICE	DATE NOTICE TAKES EFFECT
LAND AT REAR OF 112 HIGH STREET FRONTING FLORENCE ROAD CANVEY ISLAND	18.4.1963	18.APRIL.1963	1.The breach of control THE ERECTION OF A CORRUGATED IRON FENCE	1.As specified in notice 16.MAY 1963
			“. Requirements of notice REMOVE THE FENCE	2. As amended by appeal if applicable N/A
			3. The period to comply ONE MONTH	
ENFORCEMENT FILE REF. ENF / 64				

POSTPONEMENT INFORMATION				ASSOCIATED STOP NOTICE		
Date appeal lodged	Date of inquiry	Date of appeal decision	Date of withdrawal of appeal	Date of service	Date of withdrawal	Statement of activity prohibited
N/A	N/A	N/A	N/A	N/A	N/A	N/A
AMENDMENT INFORMATION FOLLOWING APPEAL				COMPLIANCE WITH NOTICES		
1.The breach of control N/A				COMPLIANCE WITH NOTICES		
2.The requirements of the notice N/A				ENFORCEMENT NOTICE		STOP NOTICE
3.The period to comply N/A				YES OR NO YES	YES OR NO N/A	
				Date of compliance 9.AUGUST 1982	Date of compliance	

COUNTY COUNCIL OF ESSEX
TOWN & COUNTRY PLANNING ACT 1947
SECTION 23
ENFORCEMENT OF PLANNING CONTROL



112, HIGH STREET, CANVEY ISLAND.

Scale 1:2500

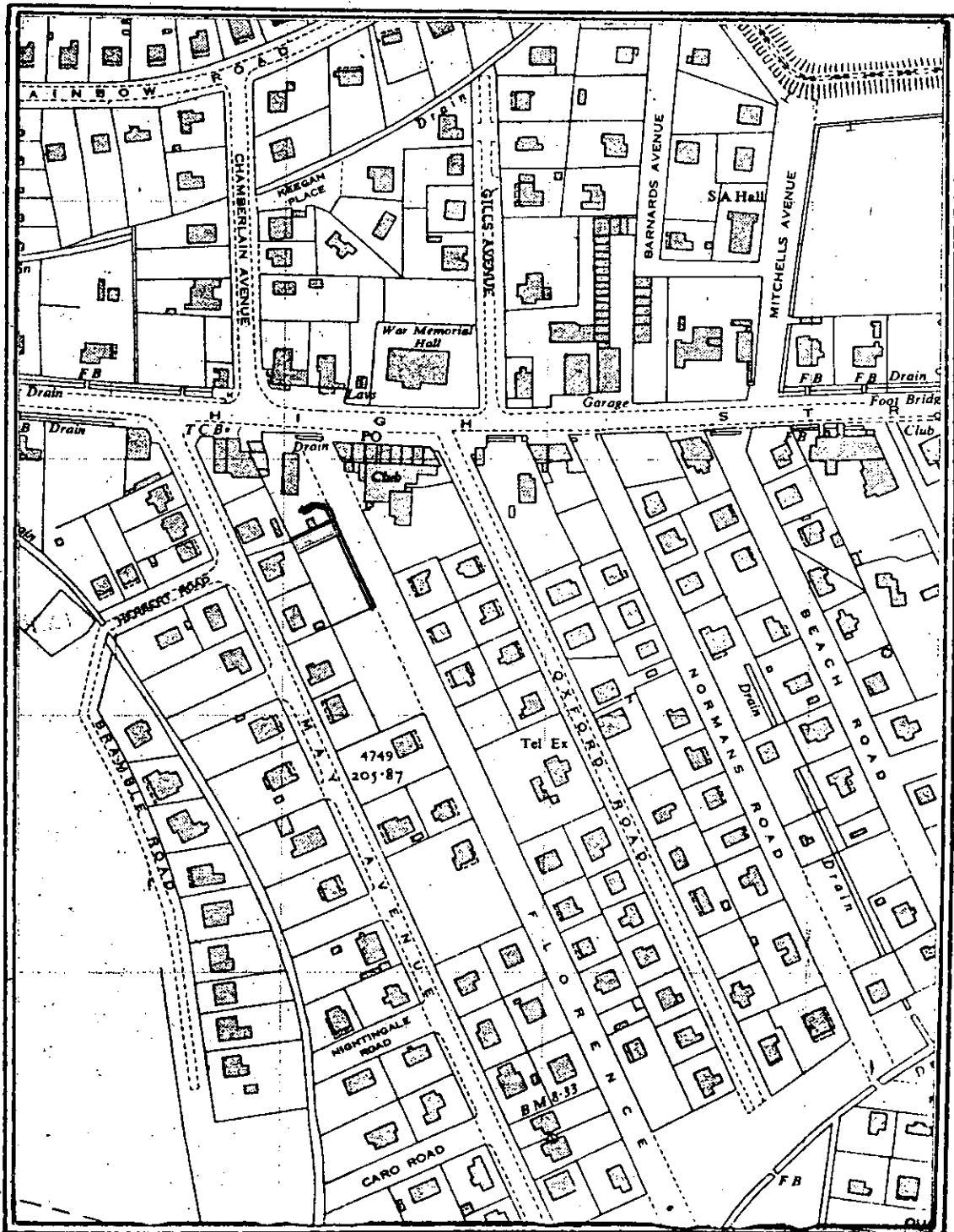
CASTLE POINT BOROUGH COUNCIL

ENFORCEMENT REGISTER

ADDRESS OF LAND (see also attached plan)	DATE OF ISSUE	DATE OF SERVICE of copies of notice	REQUIREMENTS OF NOTICE	DATE NOTICE TAKES EFFECT
LAND AT REAR OF 112 HIGH STREET FRONTING FLORENCE ROAD CANVEY ISLAND	18.4.1963	18.APRIL.1963	1.The breach of control THE USE OF THE LAND FOR A CAR BREAKING AND SCRAP METAL BUSINESS.	1.As specified in notice 16.MAY 1963
			“ . Requirements of notice CEASE THE USE DESCRIBED ABOVE	2. As amended by appeal if applicable
				N/A
ENFORCEMENT FILE REF. ENF / 64			3. The period to comply ONE MONTH	

POSTPONEMENT INFORMATION				ASSOCIATED STOP NOTICE		
Date appeal lodged	Date of inquiry	Date of appeal decision	Date of withdrawal of appeal	Date of service	Date of withdrawal	Statement of activity prohibited
N/A	N/A	N/A	N/A	N/A	N/A	N/A
AMENDMENT INFORMATION FOLLOWING APPEAL				COMPLIANCE WITH NOTICES		
1.The breach of control N/A				COMPLIANCE WITH NOTICES		
2.The requirements of the notice N/A				ENFORCEMENT NOTICE		STOP NOTICE
3.The period to comply N/A				YES OR NO	YES	YES OR NO
				Date of compliance	9.AUGUST 1982	Date of compliance
						N/A

COUNTY COUNCIL OF ESSEX
TOWN & COUNTRY PLANNING ACT 1947
SECTION 23
ENFORCEMENT OF PLANNING CONTROL



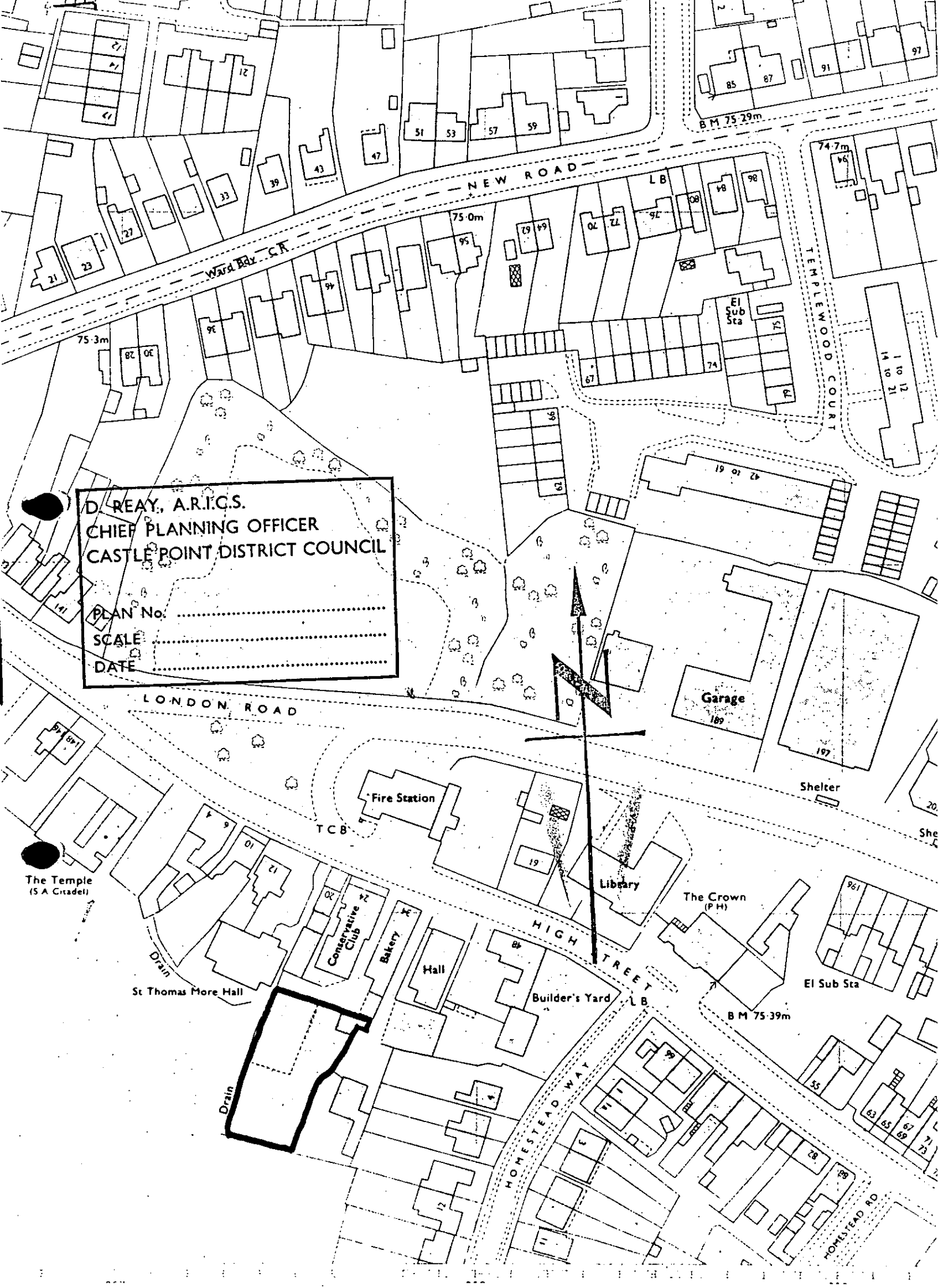
112, HIGH STREET, CANVEY ISLAND.

Scale 1:2500.

CASTLE POINT BOROUGH COUNCIL ENFORCEMENT REGISTER

ADDRESS OF LAND (see also attached plan)	DATE OF ISSUE	DATE OF SERVICE of copies of notice	REQUIREMENTS OF NOTICE	DATE NOTICE TAKES EFFECT
24 – 34 HIGH STREET HADLEIGH	11.12.75	11.DECEMBER 1975	1.The breach of control USE OF THE LAND FOR STORAGE,SALE AND FITTING OF MOTOR VEHICLE TYRES	1.As specified in notice 16.JANUARY 1976
			“. Requirements of notice CEASE THE USE DESCRIBED ABOVE	
			3. The period to comply 30.DAYS	
ENFORCEMENT FILE REF. ENF / 79				

POSTPONEMENT INFORMATION				ASSOCIATED STOP NOTICE		
Date appeal lodged	Date of inquiry	Date of appeal decision	Date of withdrawal of appeal	Date of service	Date of withdrawal	Statement of activity prohibited
16 1 1976	NOT IN TIME	NOTICE IN EFFECT	5.MAY,1976	N/A	N/A	N/A
AMENDMENT INFORMATION FOLLOWING APPEAL				COMPLIANCE WITH NOTICES		
1.The breach of control N/A						
2.The requirements of the notice N/A				ENFORCEMENT NOTICE		STOP NOTICE
3.The period to comply N/A				YES OR NO YES Date of compliance 11.FEBRUARY.1977		YES OR NO N/A Date of compliance



D. REAY, A.R.I.C.S.
CHIEF PLANNING OFFICER
CASTLE POINT DISTRICT COUNCIL

PLAN No.
SCALE
DATE

The Temple
(S.A. Citadel)

St Thomas More Hall

Fire Station

Conservative Club

Bakery

Hall

Builder's Yard

Library

The Crown
(P.H.)

El Sub Sta

Garage

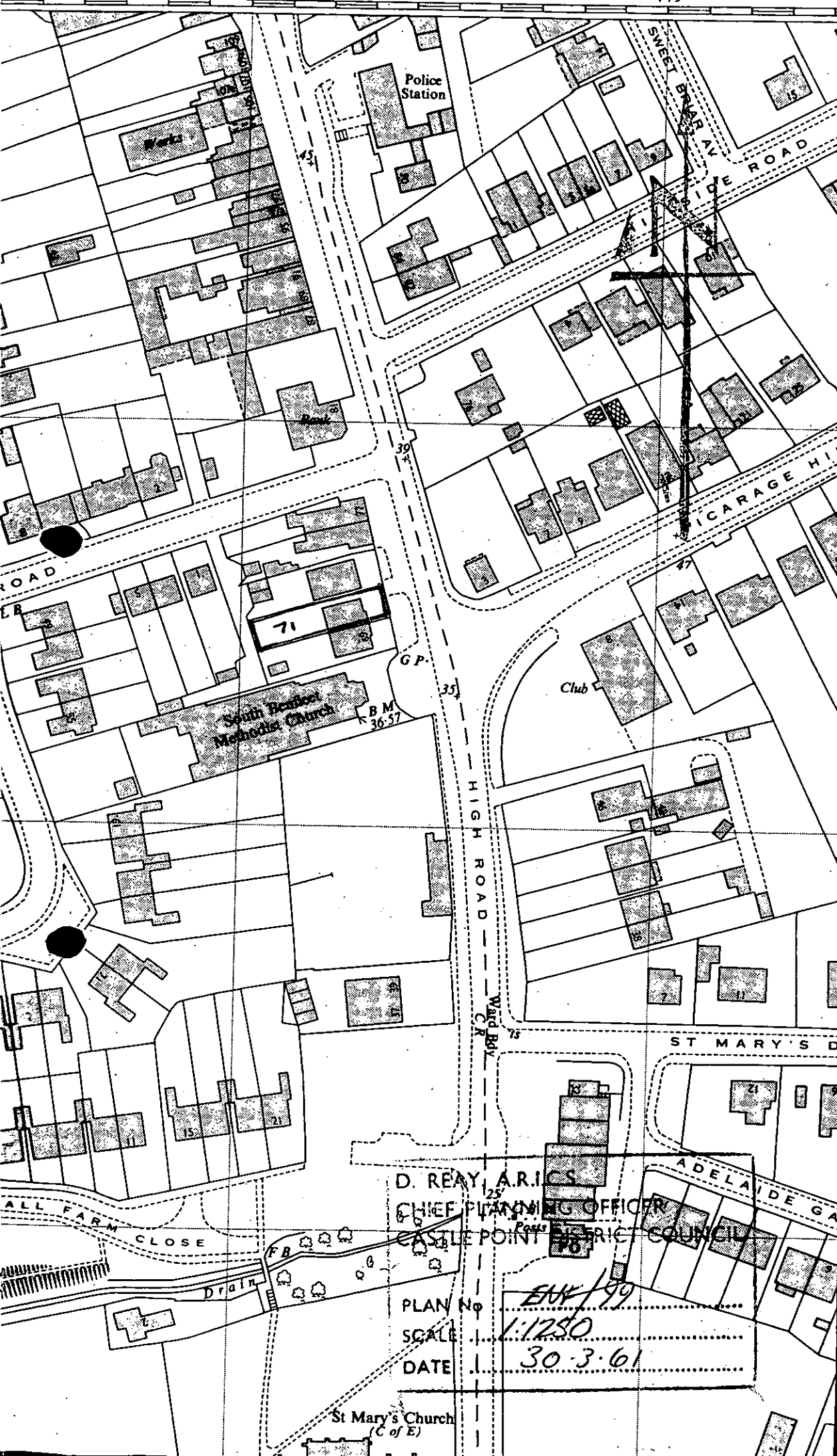
Shelter

CASTLE POINT BOROUGH COUNCIL

ENFORCEMENT REGISTER

ADDRESS OF LAND (see also attached plan)	DATE OF ISSUE	DATE OF SERVICE of copies of notice	REQUIREMENTS OF NOTICE	DATE NOTICE TAKES EFFECT
71 HIGH ROAD BENFLEET	30.3.1961	30.MARCH 1961	1.The breach of control THE USE OF THE BUILDING AS A HAIRDRESSING SALOON	1.As specified in notice 28.MAY.1961
			“. Requirements of notice CEASE THE USE OF THE SAID BUILDING AND RESTORE IT TO ITS FORMER CONDITION BEFORE THE SAID DEVELOPMENT TOOK PLACE	2. As amended by appeal if applicable
				N/A
ENFORCEMENT FILE REF. ENF / 99			3. The period to comply ONE CALENDAR MONTH	

POSTPONEMENT INFORMATION				ASSOCIATED STOP NOTICE		
Date appeal lodged	Date of inquiry	Date of appeal decision	Date of withdrawal of appeal	Date of service	Date of withdrawal	Statement of activity prohibited
N/A	N/A	N/A	N/A	N/A	N/A	N/A
AMENDMENT INFORMATION FOLLOWING APPEAL				COMPLIANCE WITH NOTICES		
1.The breach of control N/A				COMPLIANCE WITH NOTICES		
2.The requirements of the notice N/A				ENFORCEMENT NOTICE		STOP NOTICE
3.The period to comply N/A				YES OR NO	YES	YES OR NO
				Date of compliance MAY.1975		N/A Date of compliance



D. REAY, A.R.I.C.S.
CHIEF PLANNING OFFICER
CASTLE POINT DISTRICT COUNCIL

PLAN No
SCALE
DATE

ENV/99
1:1250
30.3.61

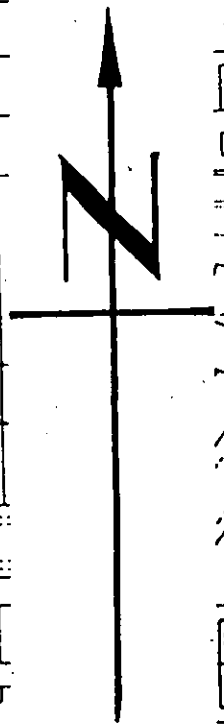
St Mary's Church
(C of E)

CASTLE POINT BOROUGH COUNCIL

ENFORCEMENT REGISTER

ADDRESS OF LAND (see also attached plan)	DATE OF ISSUE	DATE OF SERVICE of copies of notice	REQUIREMENTS OF NOTICE	DATE NOTICE TAKES EFFECT
592.HIGH ROAD BENFLEET NOTICE NUMBER ONE ENFORCEMENT FILE REF. ENF/129	20.7.1982	20.JULY.1982	1.The breach of control The use of the first floor of the main building to a use for retail purposes including storage of goods for sale	1.As specified in notice 19.AUGUST 1982
			“ Requirements of notice To discontinue the use of the floor of the main building for retail purposes including the storage of goods for sale and restore the said first floor of the main building to residential use	2. As amended by appeal if applicable
			3. The period to comply ONE CALENDAR MONTH	25.FEBRUARY.1983

POSTPONEMENT INFORMATION				ASSOCIATED STOP NOTICE		
Date appeal lodged	Date of inquiry	Date of appeal decision	Date of withdrawal of appeal	Date of service	Date of withdrawal	Statement of activity prohibited
19.8.1982	1.2.1983	25.FEBRUARY,1983	N/A	N/A	N/A	N/A
AMENDMENT INFORMATION FOLLOWING APPEAL				COMPLIANCE WITH NOTICES		
1.The breach of control N/A				ENFORCEMENT NOTICE		STOP NOTICE
2.The requirements of the notice N/A				YES OR NO YES		YES OR NO
3.The period to comply N/A				Date of compliance 22.JUNE.1984		N/A Date of compliance



AVENUE

GOWAN CLOSE

GOWAN BRAE

OAKWOOD CLOSE

HATLEY GARDENS

CROFT ROAD

D. REAY, A.R.I.C.S.
CHIEF PLANNING OFFICER
CASTLE POINT DISTRICT COUNCIL

PLAN No. ENF/129/1
SCALE 1:1250
DATE MAY 1982

an Court

El Sub Sta

El Sub Sta

Builders Y

ADDRESS OF LAND (see also attached plan)	DATE OF ISSUE	DATE OF SERVICE of copies of notice	REQUIREMENTS OF NOTICE	DATE NOTICE TAKES EFFECT
592.HIGH ROAD BENFLEET NOTICE NUMBER THREE ENFORCEMENT FILE REF. ENF/129	20.7.1982	20.JULY.1982	1.The breach of control The non compliance with a condition on planning permission cpt/1228/79(dated18.9.79) namely the lean to canopy on the southern side of the building has not been demolished	1.As specified in notice 19.AUGUST 1982
			“. Requirements of notice Demolish the lean to structure on the southern side of the building	
			3. The period to comply TWO CALENDAR MONTHS	2. As amended by appeal if applicable

POSTPONEMENT INFORMATION				ASSOCIATED STOP NOTICE		
Date appeal lodged	Date of inquiry	Date of appeal decision	Date of withdrawal of appeal	Date of service	Date of withdrawal	Statement of activity prohibited
N/A	N/A	N/A	N/A	N/A	N/A	N/A
AMENDMENT INFORMATION FOLLOWING APPEAL				COMPLIANCE WITH NOTICES		
1.The breach of control						
N/A				ENFORCEMENT NOTICE		
2.The requirements of the notice				STOP NOTICE		
N/A				YES OR NO YES		
3.The period to comply				YES OR NO		
N/A				N/A		
				Date of compliance 7.JUNE.1984		
				Date of compliance		



D. REAY, A.R.I.C.S.
CHIEF PLANNING OFFICER
CASTLE POINT DISTRICT COUNCIL

PLAN No. ENF/129/3

SCALE 1:1250

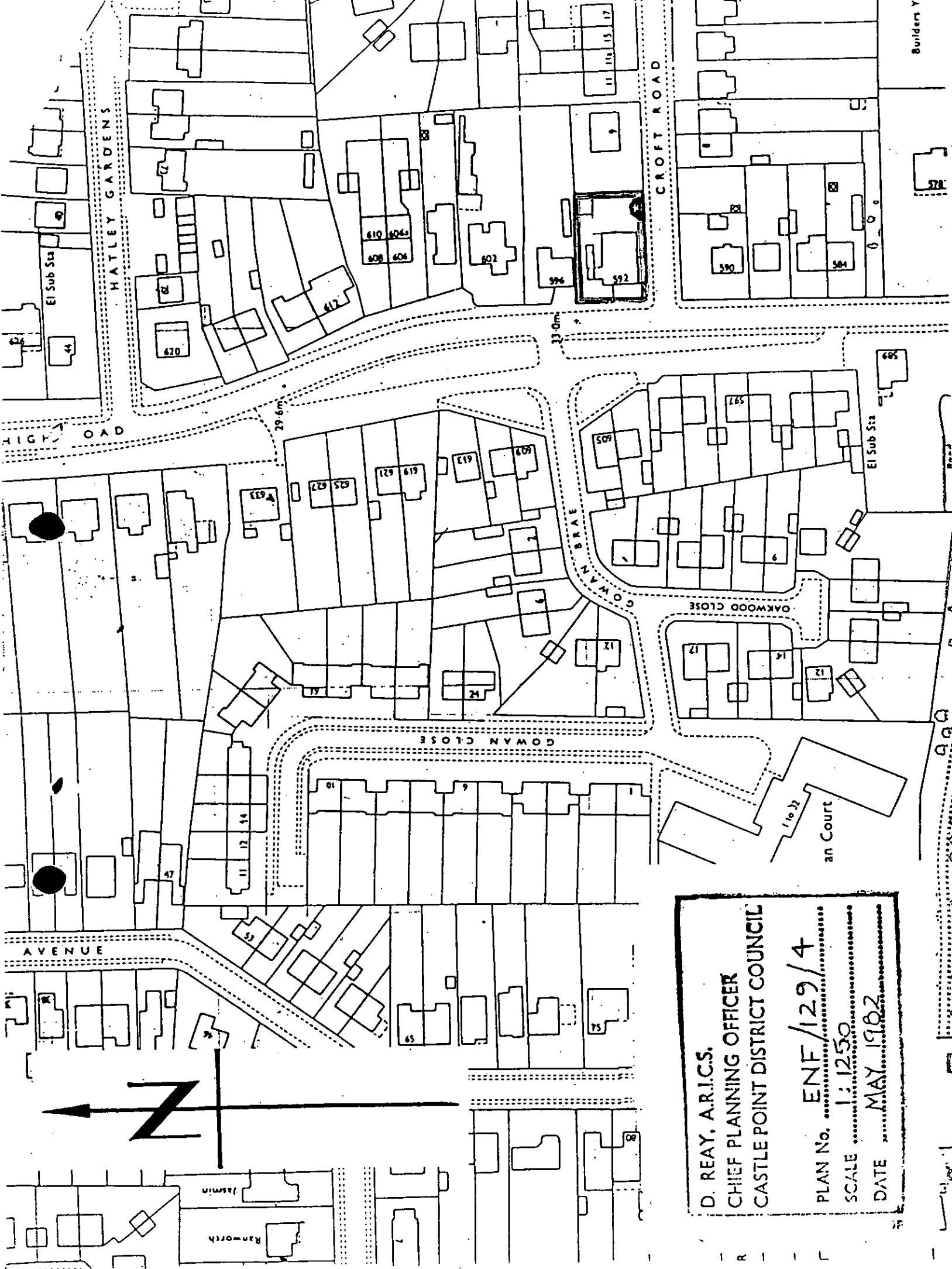
DATE MAY 1982

CASTLE POINT BOROUGH COUNCIL

ENFORCEMENT REGISTER

ADDRESS OF LAND (see also attached plan)	DATE OF ISSUE	DATE OF SERVICE of copies of notice	REQUIREMENTS OF NOTICE	DATE NOTICE TAKES EFFECT
592.HIGH ROAD BENFLEET NOTICE NUMBER FOUR ENFORCEMENT FILE REF. ENF/129	20.7.1982	20.JULY.1982	1.The breach of control A means of enclosure above a height of 3' (marked blue on the attached plan) has been erected on the sight splays of 7'x 7' on either side of the approved access	1.As specified in notice 19.AUGUST 1982
			“. Requirements of notice Remove or reduce to 3' the height of the enclosure marked blue on the attached plan	2. As amended by appeal if applicable 25.FEBRUARY.1983
			3. The period to comply TWO CALENDAR MONTHS	

POSTPONEMENT INFORMATION				ASSOCIATED STOP NOTICE		
Date appeal lodged	Date of inquiry	Date of appeal decision	Date of withdrawal of appeal	Date of service	Date of withdrawal	Statement of activity prohibited
19.8.1982	1.2.1983	25,FEBRUARY.1983	N/A	N/A	N/A	N/A
AMENDMENT INFORMATION FOLLOWING APPEAL				COMPLIANCE WITH NOTICES		
1.The breach of control N.A						
2.The requirements of the notice As original notice but “or enlarge the sight splays so as to provide splays in accordance with the terms of planning permission CPT/1228/79 (dated 18./9.79)				C		STOP NOTICE
3.The period to comply THREE CALENDAR MONTHS				YES OR NO YES		YES OR NO
				Date of compliance 7.JUNE.1984		N/A Date of compliance



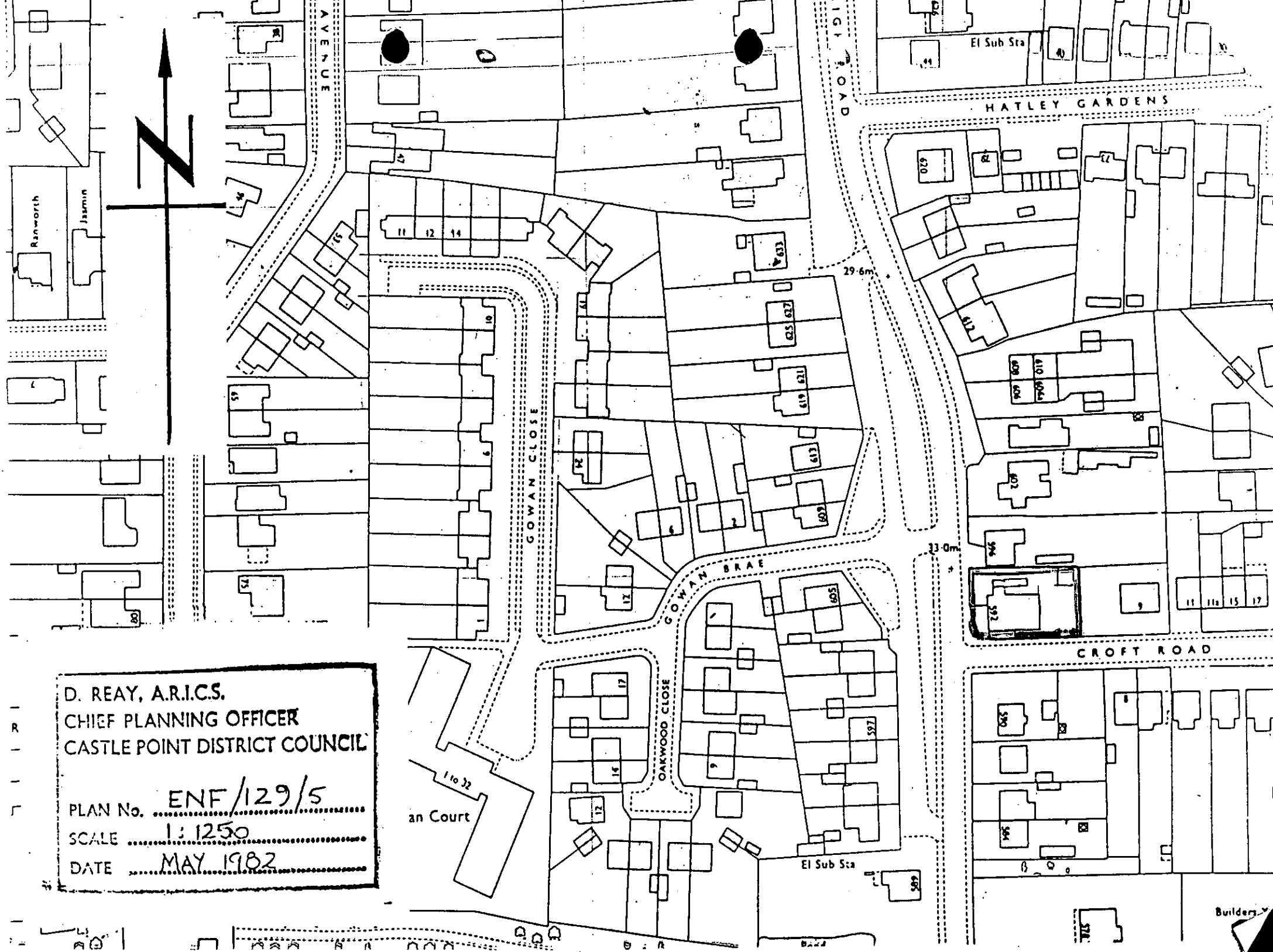
D. REAY, A.R.I.C.S.
CHIEF PLANNING OFFICER
CASTLE POINT DISTRICT COUNCIL

PLAN No. ENF/129/4
SCALE 1:1250
DATE MAY 1982

CASTLE POINT BOROUGH COUNCIL ENFORCEMENT REGISTER

ADDRESS OF LAND (see also attached plan)	DATE OF ISSUE	DATE OF SERVICE of copies of notice	REQUIREMENTS OF NOTICE	DATE NOTICE TAKES EFFECT
592.HIGH ROAD BENFLEET NOTICE NUMBER FIVE ENFORCEMENT FILE REF. ENF/129	20.7.1982	20.JULY.1982	1.The breach of control A means of enclosure (marked blue on the attached plan) in excess of a height of 3'3" along the Croft road highway boundary.	1.As specified in notice 19.AUGUST 1982
			Requirements of notice Remove or reduce to 3'3" the height of the enclosure along the Croft road highway boundary.	
			3. The period to comply TWO CALENDAR MONTHS	2. As amended by appeal if applicable 25.FEBRUARY.1983

POSTPONEMENT INFORMATION				ASSOCIATED STOP NOTICE		
Date appeal lodged	Date of inquiry	Date of appeal decision	Date of withdrawal of appeal	Date of service	Date of withdrawal	Statement of activity prohibited
19.8.1982	1.2.1983	25,FEBRUARY.1983	N/A	N/A	N/A	N/A
AMENDMENT INFORMATION FOLLOWING APPEAL				COMPLIANCE WITH NOTICES		
1.The breach of control				<div> <div>C</div> <div>STOP NOTICE</div> </div>		
N.A						
2.The requirements of the notice As notice but add the following – “ or adjust the walling so as to provide a westerly visibility splay in accordance with the terms of planning permission ref (cpt/1228/79) and refrain from increasing the height of any part of the means of enclosure above that which existed on 1.2.83				<div> <div>YES OR NO</div> <div>YES</div> </div>		
3.The period to comply				<div> <div>YES OR NO</div> <div>N/A</div> </div>		
THREE CALENDAR MONTHS				<div> <div>Date of compliance</div> <div>7.JUNE.1984</div> </div>		



D. REAY, A.R.I.C.S.
CHIEF PLANNING OFFICER
CASTLE POINT DISTRICT COUNCIL

PLAN No. ENF/129/5
SCALE 1:1250
DATE MAY 1982

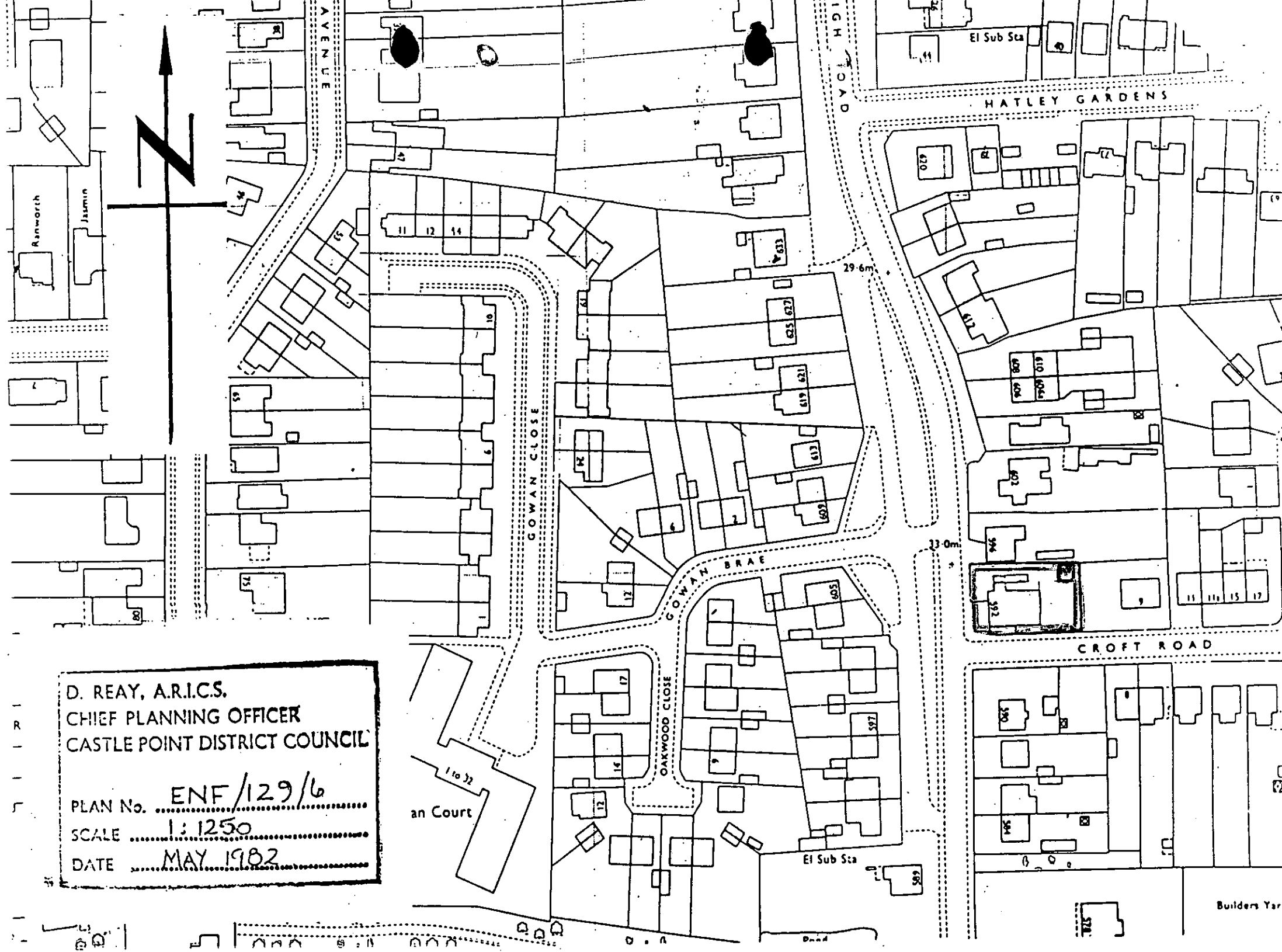
an Court

Builders

CASTLE POINT BOROUGH

ADDRESS OF LAND (see also attached plan)	DATE OF ISSUE	DATE OF SERVICE of copies of notice	REQUIREMENTS OF NOTICE	DATE NOTICE TAKES EFFECT
592.HIGH ROAD BENFLEET NOTICE NUMBER SIX <hr/> ENFORCEMENT FILE REF. ENF/129	20.7.1982	20.JULY.1982	1.The breach of control - Making a material change in the use of the buildings situate thereon (coloured blue on the attached plan) to a use for the purpose of furniture workshop and furniture storage	1.As specified in notice 19.AUGUST 1982
			Requirements of notice Restore the building to a use as a garage.	2. As amended by appeal if applicable 25.FEBRUARY.1983
			3. The period to comply ONE CALENDAR MONTH	

POSTPONEMENT INFORMATION				ASSOCIATED STOP NOTICE		
Date appeal lodged	Date of inquiry	Date of appeal decision	Date of withdrawal of appeal	Date of service	Date of withdrawal	Statement of activity prohibited
19.8.1982	1.2.1983	25,FEBRUARY.1983	N/A	N/A	N/A	N/A
AMENDMENT INFORMATION FOLLOWING APPEAL				COMPLIANCE WITH NOTICES		
1.The breach of control N.A						
2.The requirements of the notice Cease the use for the purpose of the building situate on the said land for the purpose of furniture workshop and furniture storage				C		STOP NOTICE
3.The period to comply THREE CALENDAR MONTHS				YES OR NO YES Date of compliance 27.APRIL1984		YES OR NO N/A Date of compliance



D. REAY, A.R.I.C.S.
CHIEF PLANNING OFFICER
CASTLE POINT DISTRICT COUNCIL

PLAN No. ENF/129/6
SCALE 1:1250
DATE MAY 1982

an Court

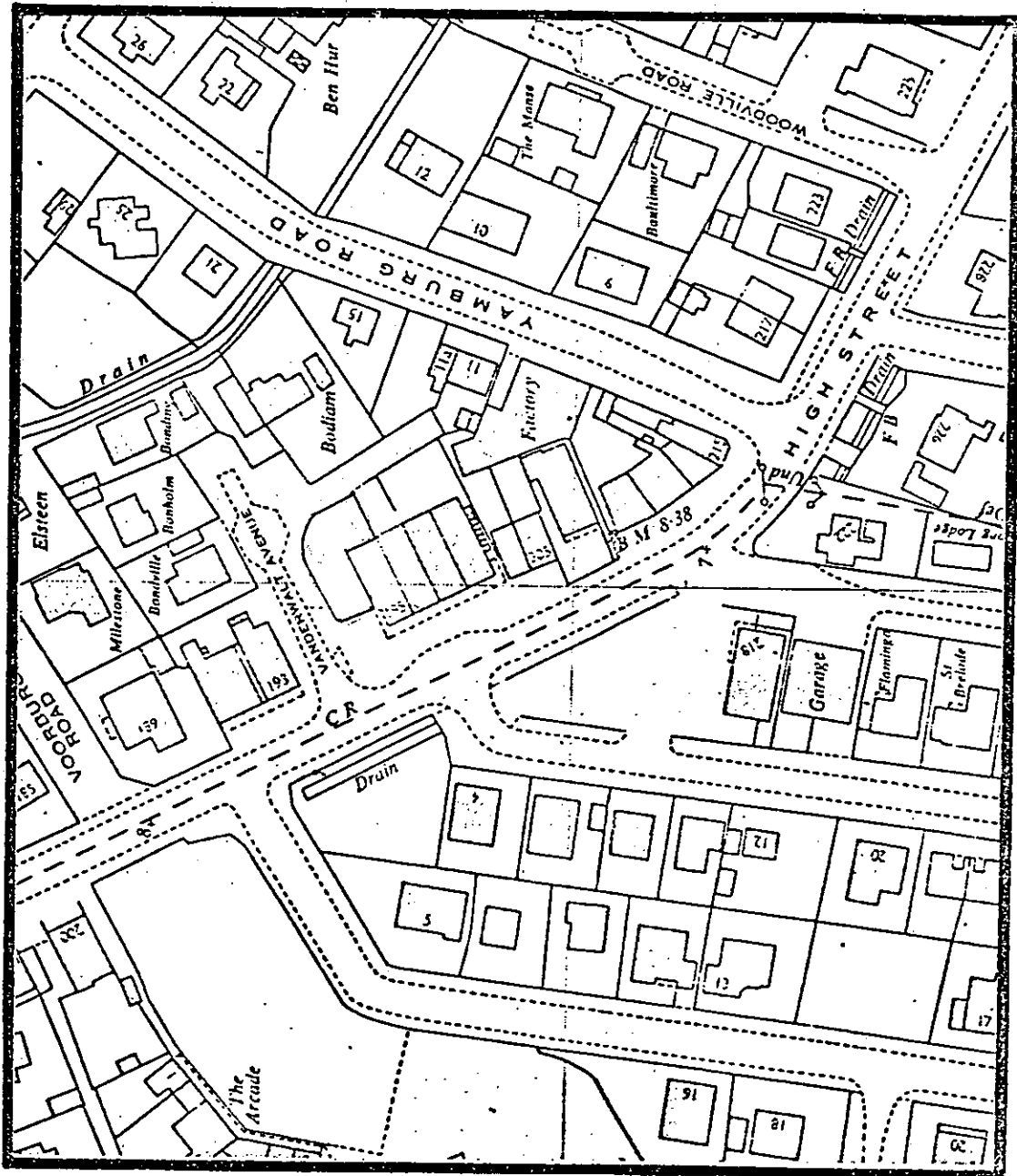
Builders Yard

CASTLE POINT BOROUGH COUNCIL ENFORCEMENT REGISTER

ADDRESS OF LAND (see also attached plan)	DATE OF ISSUE	DATE OF SERVICE of copies of notice	REQUIREMENTS OF NOTICE	DATE NOTICE TAKES EFFECT
195 HIGH STREET CANVEY ISLAND	30.10.72	30.OCTOBER1972	1.The breach of control USE OF THE LAND FOR THE STORAGE OF PLANT HIRE VEHICLES AND EQUIPMENT	1.As specified in notice 4.DECEMBER 1972
			“. Requirements of notice CEASE THE USE DESCRIBED ABOVE	2. As amended by appeal if applicable
				N/A
ENFORCEMENT FILE REF. ENF / 165			3. The period to comply ONE MONTH	


POSTPONEMENT INFORMATION				ASSOCIATED STOP NOTICE		
Date appeal lodged	Date of inquiry	Date of appeal decision	Date of withdrawal of appeal	Date of service	Date of withdrawal	Statement of activity prohibited
N/A	N/A	N/A	N/A	N/A	N/A	N/A
AMENDMENT INFORMATION FOLLOWING APPEAL				COMPLIANCE WITH NOTICES		
1.The breach of control N/A						
2.The requirements of the notice N/A				ENFORCEMENT NOTICE		STOP NOTICE
3.The period to comply N/A				YES OR NO YES		YES OR NO N/A
				Date of compliance 23.OCTOBER.1973		Date of compliance

ENFORCEMENT OF PLANNING CONTROL



LAND ADJOINING 195 HIGH STREET,
CANVEY ISLAND.

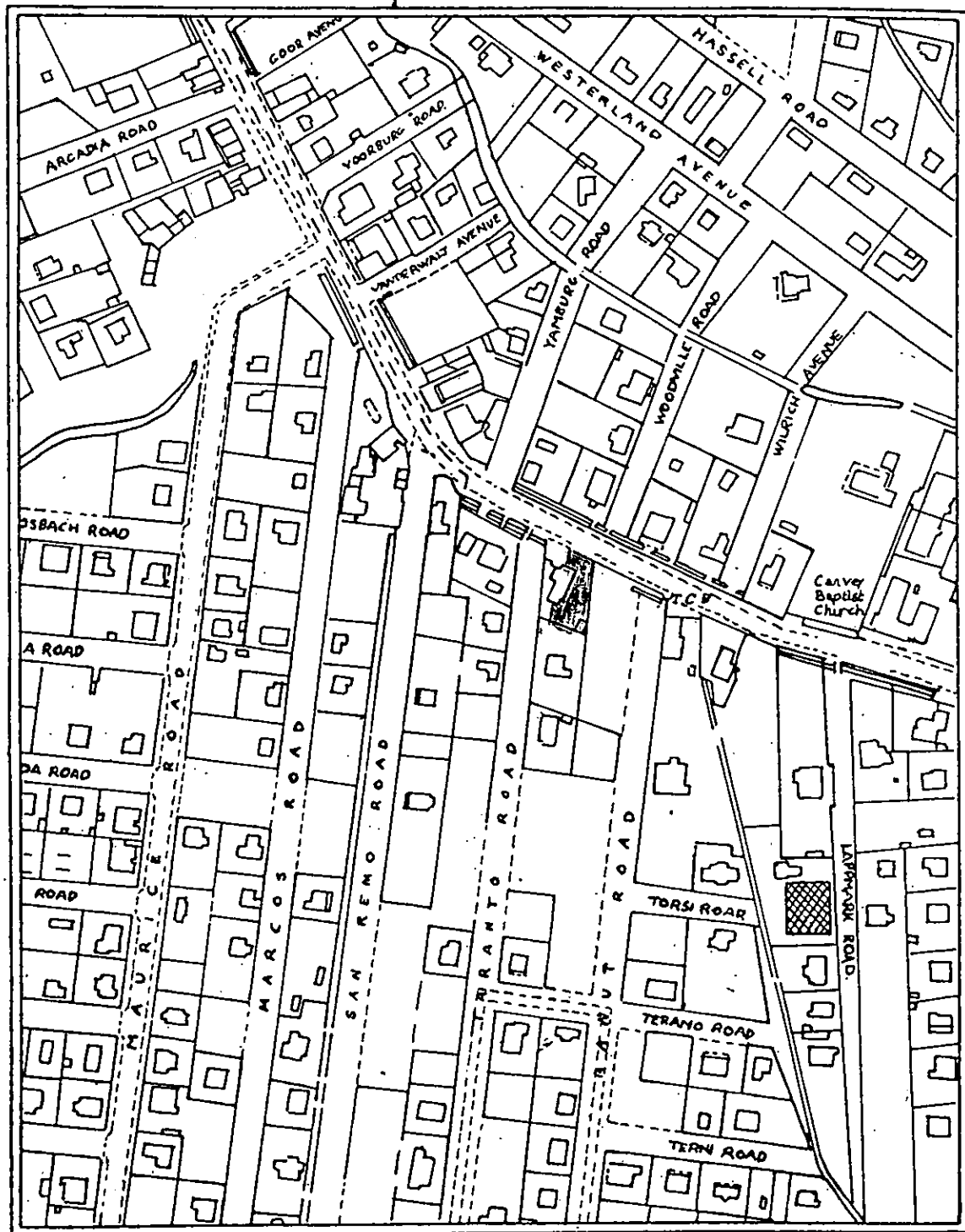
CAIF-1/1250



ADDRESS OF LAND (see also attached plan)	DATE OF ISSUE	DATE OF SERVICE of copies of notice	REQUIREMENTS OF NOTICE	DATE NOTICE TAKES EFFECT
ROADHOUSE CAFÉ.HIGH STREET CANVEY ISLAND	13.10.66	13.OCTOBER.1966	1.The breach of control THE SAID LAND IS BEING USED FOR THE STORAGE OF MOTOR VEHICLES AWAITING REPAIR	1.As specified in notice 17.NOVEMBER 1966
			“ Requirements of notice DISCONTINUE OR SECURE THE SAID DISCONTINUANCE OF THE SAID LAND AND TO RESTORE THE LAND TO ITS CONDITION BEFORE THE SAID DEVELOPMENT TOOK PLACE	2. As amended by appeal if applicable
				N/A
ENFORCEMENT FILE REF. ENF / 233			3. The period to comply ONE CALENDAR MONTH	

POSTPONEMENT INFORMATION				ASSOCIATED STOP NOTICE		
Date appeal lodged	Date of inquiry	Date of appeal decision	Date of withdrawal of appeal	Date of service	Date of withdrawal	Statement of activity prohibited
N/A	N/A	N/A	N/A	N/A	N/A	N/A
AMENDMENT INFORMATION FOLLOWING APPEAL				COMPLIANCE WITH NOTICES		
1.The breach of control N/A						
2.The requirements of the notice N/A				ENFORCEMENT NOTICE		STOP NOTICE
3.The period to comply N/A				YES OR NO YES		YES OR NO N/A
				Date of compliance 20.FEBRUARY.1967		Date of compliance

COUNTY COUNCIL OF ESSEX
TOWN & COUNTRY PLANNING ACT 1962
SECTION 45
ENFORCEMENT OF PLANNING CONTROL



LAND AT: ROADHOUSE CAFE,
HIGH STREET, CANVEY ISLAND.

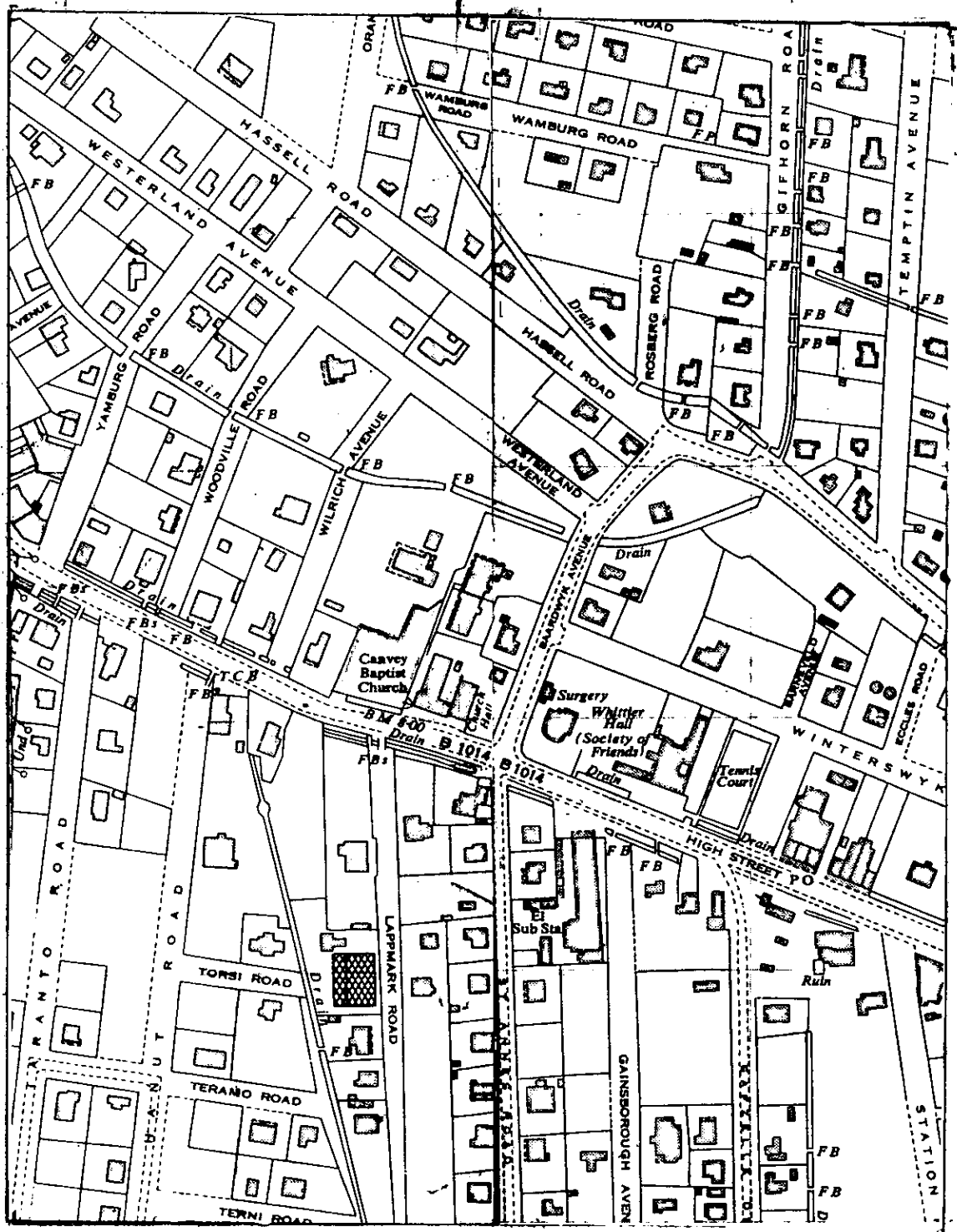
CASTLE POINT BOROUGH COUNCIL

ENFORCEMENT REGISTER

ADDRESS OF LAND (see also attached plan)	DATE OF ISSUE	DATE OF SERVICE of copies of notice	REQUIREMENTS OF NOTICE	DATE NOTICE TAKES EFFECT
LAND ADJACENT CANVEY BAPTIST CHURCH HIGH STREET CANVEY ISLAND	18.7.67	18.JULY 1967	1.The breach of control THE SAID LAND IS BEING USED FOR STORAGE OF BUILDERS PLANT AND MATERIALS	1.As specified in notice 21.AUGUST.1987
			“ . Requirements of notice Discontinue or secure the discontinuance of the said use of the said land and restore the land to its condition before the said development took place	2. As amended by appeal if applicable
				N/A
ENFORCEMENT FILE REF. ENF / 245			3. The period to comply ONE CALENDAR MONTH	

POSTPONEMENT INFORMATION				ASSOCIATED STOP NOTICE		
Date appeal lodged	Date of inquiry	Date of appeal decision	Date of withdrawal of appeal	Date of service	Date of withdrawal	Statement of activity prohibited
N/A	N/A	N/A	N/A	N/A	N/A	N/A
AMENDMENT INFORMATION FOLLOWING APPEAL				COMPLIANCE WITH NOTICES		
1.The breach of control N/A				COMPLIANCE WITH NOTICES		
2.The requirements of the notice N/A				ENFORCEMENT NOTICE		STOP NOTICE
3.The period to comply N/A				YES OR NO YES		YES OR NO
				Date of compliance 11.JUNE 1968		Date of compliance N/A

COUNTY COUNCIL OF ESSEX
TOWN & COUNTRY PLANNING ACT 1962
SECTION 45
ENFORCEMENT OF PLANNING CONTROL



LAND AT WESTERLAND PARK ESTATE,
CANVEY ISLAND. *Scale 1:2500.*

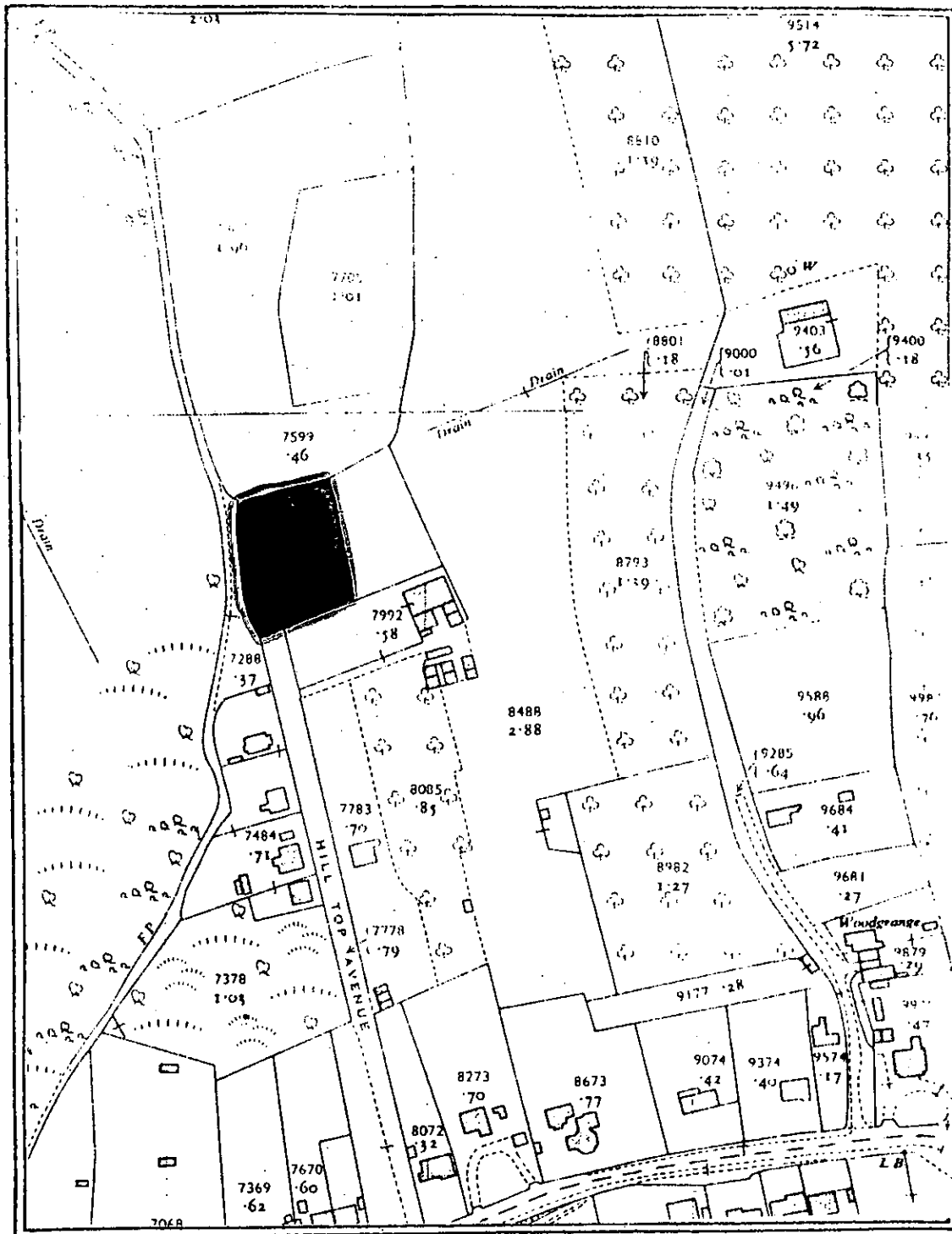
CASTLE POINT BOROUGH COUNCIL

ENFORCEMENT REGISTER

ADDRESS OF LAND (see also attached plan)	DATE OF ISSUE	DATE OF SERVICE of copies of notice	REQUIREMENTS OF NOTICE	DATE NOTICE TAKES EFFECT
“HEMSBEY” HILLTOP AVENUE BENFLEET	26.3.69	23.MARCH 1969	1.The breach of control STORAGE OF COAL	1.As specified in notice 22.APRIL.1969
			“. Requirements of notice DISCONTINUE USE AND RESTORE LAND TO ITS PREVIOUS CONDITION	
			3. The period to comply ONE MONTH	
ENFORCEMENT FILE REF. ENF / 267				

POSTPONEMENT INFORMATION				ASSOCIATED STOP NOTICE		
Date appeal lodged	Date of inquiry	Date of appeal decision	Date of withdrawal of appeal	Date of service	Date of withdrawal	Statement of activity prohibited
N/A	N/A	N/A	N/A	N/A	N/A	N/A
AMENDMENT INFORMATION FOLLOWING APPEAL				COMPLIANCE WITH NOTICES		
1.The breach of control N/A				ENFORCEMENT NOTICE		STOP NOTICE
2.The requirements of the notice N/A				YES OR NO YES		YES OR NO
3.The period to comply N/A				Date of compliance 30.MAY.1969		Date of compliance N/A

COUNTY COUNCIL OF ESSEX
TOWN & COUNTRY PLANNING ACT 1962
SECTION 45
ENFORCEMENT OF PLANNING CONTROL



LAND AT:

"HEMSBEY", HILLTOP AVENUE,
SOUTH BENFLEET.

CASTLE POINT BOROUGH COUNCIL ENFORCEMENT REGISTER

ADDRESS OF LAND (see also attached plan)	DATE OF ISSUE	DATE OF SERVICE of copies of notice	REQUIREMENTS OF NOTICE	DATE NOTICE TAKES EFFECT
356 HIGH ROAD BENFLEET	21.9.1971	21SEPTEMBER.1971	1.The breach of control The erection of a canopy and an extension consisting of timber framing with corrugated translucent sheeting at the front and rear respectively at 356 high road benfleet	1.As specified in notice 26.OCTOBER 1971
			“ . Requirements of notice Remove or secure the removal of the structure comprising the development	2. As amended by appeal if applicable N/A
			3. The period to comply 35 DAYS	
ENFORCEMENT FILE REF. ENF / 273				

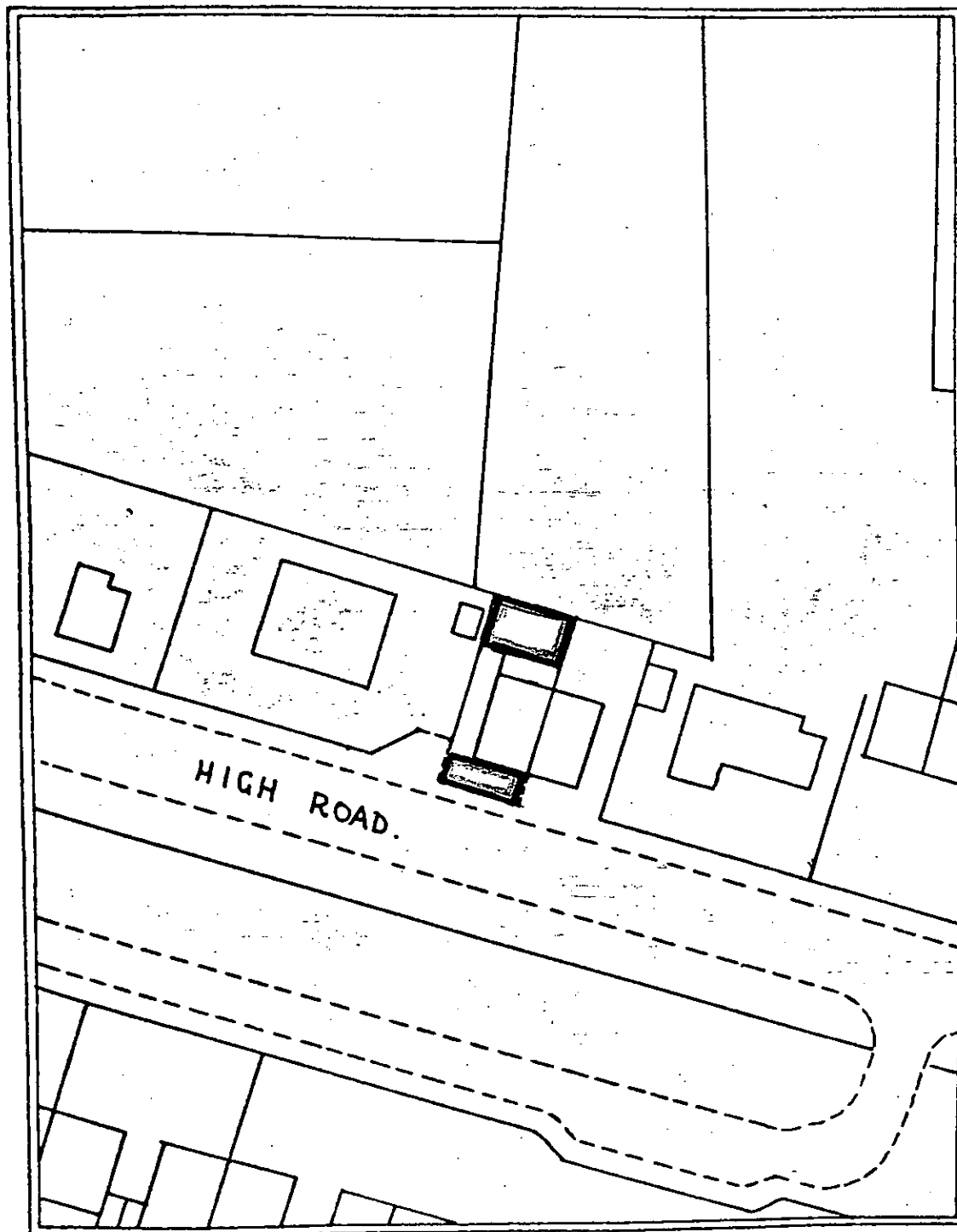
POSTPONEMENT INFORMATION				ASSOCIATED STOP NOTICE		
Date appeal lodged	Date of inquiry	Date of appeal decision	Date of withdrawal of appeal	Date of service	Date of withdrawal	Statement of activity prohibited
N/A	N/A	N/A	N/A	N/A	N/A	N/A
AMENDMENT INFORMATION FOLLOWING APPEAL				COMPLIANCE WITH NOTICES		
1.The breach of control						
N/A				ENFORCEMENT NOTICE		
2.The requirements of the notice				STOP NOTICE		
N/A				YES OR NO		
3.The period to comply				YES OR NO		
N/A				N/A		
				Date of compliance	UNKNOWN	Date of compliance

COUNTY COUNCIL OF ESSEX

TOWN & COUNTRY PLANNING ACT 1968

SECTION 15

ENFORCEMENT OF PLANNING CONTROL



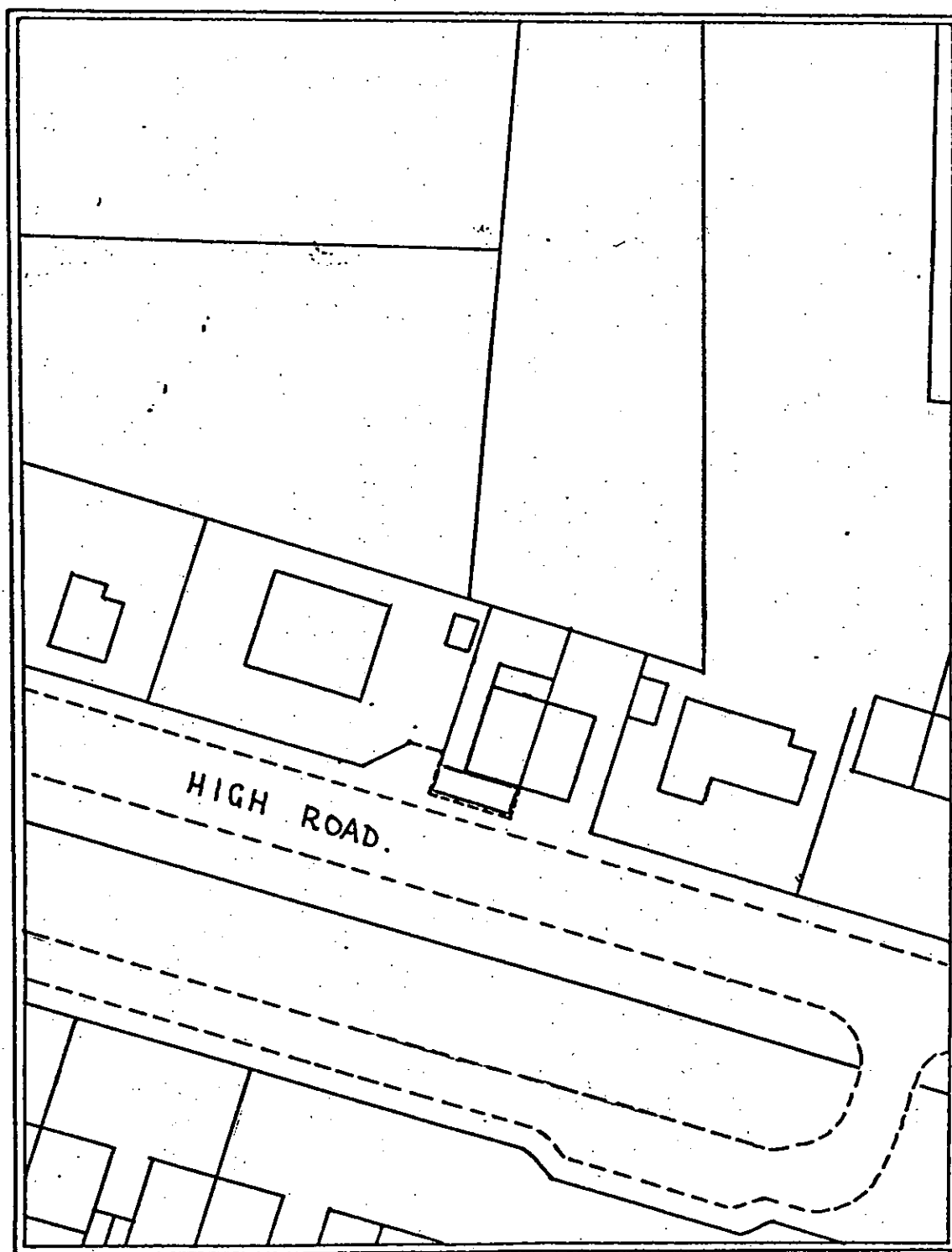
No. 356 HIGH ROAD, BENFLEET.

CASTLE POINT BOROUGH COUNCIL ENFORCEMENT REGISTER

ADDRESS OF LAND (see also attached plan)	DATE OF ISSUE	DATE OF SERVICE of copies of notice	REQUIREMENTS OF NOTICE	DATE NOTICE TAKES EFFECT
356 HIGH ROAD BENFLEET	29.9.1972	21SEPTEMBER.1972	1.The breach of control The erection of a canopy and an extension consisting of timber framing with corrugated translucent sheeting at the front and rear respectively at 356 high road benfleet	1.As specified in notice 3.NOVEMBER.1972
			“ . Requirements of notice Remove or secure the removal of the structure comprising the development	2. As amended by appeal if applicable
			3. The period to comply 35 DAYS	N/A
ENFORCEMENT FILE REF. ENF / 273				

POSTPONEMENT INFORMATION				ASSOCIATED STOP NOTICE		
Date appeal lodged	Date of inquiry	Date of appeal decision	Date of withdrawal of appeal	Date of service	Date of withdrawal	Statement of activity prohibited
N/A	N/A	N/A	N/A	N/A	N/A	N/A
AMENDMENT INFORMATION FOLLOWING APPEAL				COMPLIANCE WITH NOTICES		
1.The breach of control						
N/A						
2.The requirements of the notice				ENFORCEMENT NOTICE		STOP NOTICE
N/A				YES OR NO YES		YES OR NO
3.The period to comply				Date of compliance 7.NOVEMBER.1972		Date of compliance N/A
N/A						

COUNTY COUNCIL OF ESSEX
TOWN & COUNTRY PLANNING ACT 1971
SECTION 87
ENFORCEMENT OF PLANNING CONTROL



No. 356 HIGH ROAD, BENFLEET. (Scale 1:500)

CASTLE POINT BOROUGH COUNCIL

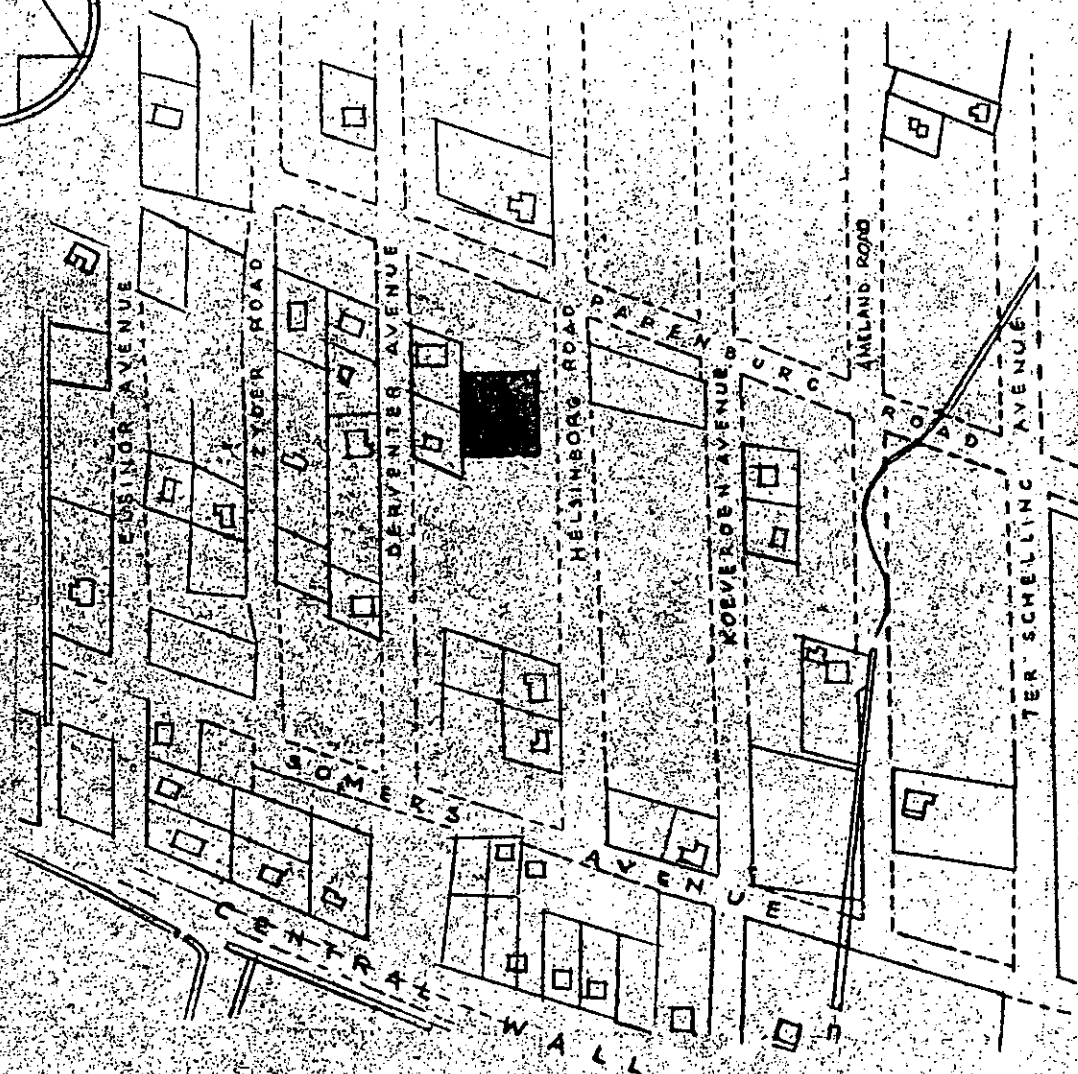

ENFORCEMENT REGISTER

ADDRESS OF LAND (see also attached plan)	DATE OF ISSUE	DATE OF SERVICE of copies of notice	REQUIREMENTS OF NOTICE	DATE NOTICE TAKES EFFECT
“ROSEMARY” HELSINBORG ROAD CANVEY ISLAND	19.1.1956	19,JANUARY 1956	1.The breach of control UNAUTHORISED TIMBER FRAMED BUILDING USED FOR RESIDENTIAL PURPOSE.	1.As specified in notice 26.FEBRUARY 1956
			“. Requirements of notice TO DEMOLISH THE BUI;DING	2. As amended by appeal if applicable N/A
			3. The period to comply SIX MONTHS	
ENFORCEMENT FILE REF. ENF / 278				

POSTPONEMENT INFORMATION				ASSOCIATED STOP NOTICE		
Date appeal lodged	Date of inquiry	Date of appeal decision	Date of withdrawal of appeal	Date of service	Date of withdrawal	Statement of activity prohibited
N/A	N/A	N/A	N/A	N/A	N/A	N/A
AMENDMENT INFORMATION FOLLOWING APPEAL				COMPLIANCE WITH NOTICES		
1.The breach of control N/A						
2.The requirements of the notice N/A				ENFORCEMENT NOTICE		STOP NOTICE
3.The period to comply N/A				YES OR NO Date of compliance 12.DECEMBER.56	YES N/A	YES OR NO Date of compliance

(sgd) J.S. MILLS

Deputy Clerk of the County Council.



ESSEX COUNTY
PLANNING DEPARTMENT
EAST CENTRAL AREA
OFFICE.

DATE	Dec. 16/55	APP	129
SCALE	1/2500		
REF.	45/251/27		

CASTLE POINT BOROUGH COUNCIL

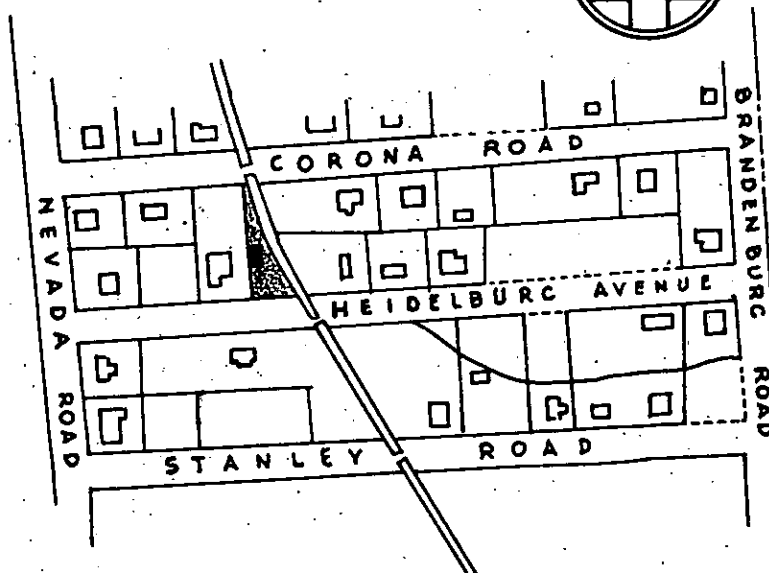

ENFORCEMENT REGISTER

ADDRESS OF LAND (see also attached plan)	DATE OF ISSUE	DATE OF SERVICE of copies of notice	REQUIREMENTS OF NOTICE	DATE NOTICE TAKES EFFECT
EAST OF SWALLOWS NEST HEIDELBURG AVENUE CANVEY ISLAND	13.12.55	13.DECEMBER.1955	1.The breach of control THE ERECTION OF POULTRY SHED OUTSIDE OF CURTILAGE OF DWELLING.	1.As specified in notice 10 JANUARY 1956
			“. Requirements of notice DEMOLISH THE BUI;DING	2. As amended by appeal if applicable N/A
			3. The period to comply THREE MONTHS	
ENFORCEMENT FILE REF. ENF / 279				

POSTPONEMENT INFORMATION				ASSOCIATED STOP NOTICE		
Date appeal lodged	Date of inquiry	Date of appeal decision	Date of withdrawal of appeal	Date of service	Date of withdrawal	Statement of activity prohibited
N/A	N/A	N/A	N/A	N/A	N/A	N/A
AMENDMENT INFORMATION FOLLOWING APPEAL				COMPLIANCE WITH NOTICES		
1.The breach of control N/A				COMPLIANCE WITH NOTICES		
2.The requirements of the notice N/A				ENFORCEMENT NOTICE		STOP NOTICE
3.The period to comply N/A				YES OR NO Date of compliance	YES 9.MAY.1956	YES OR NO N/A Date of compliance

(sgd.) J.S. MILLS.

Deputy Clerk of the County
Council.



BUILDING TO THE EAST OF SWALLOWS NEST.
HEIDELBERG ROAD, CANVEY ISLAND.

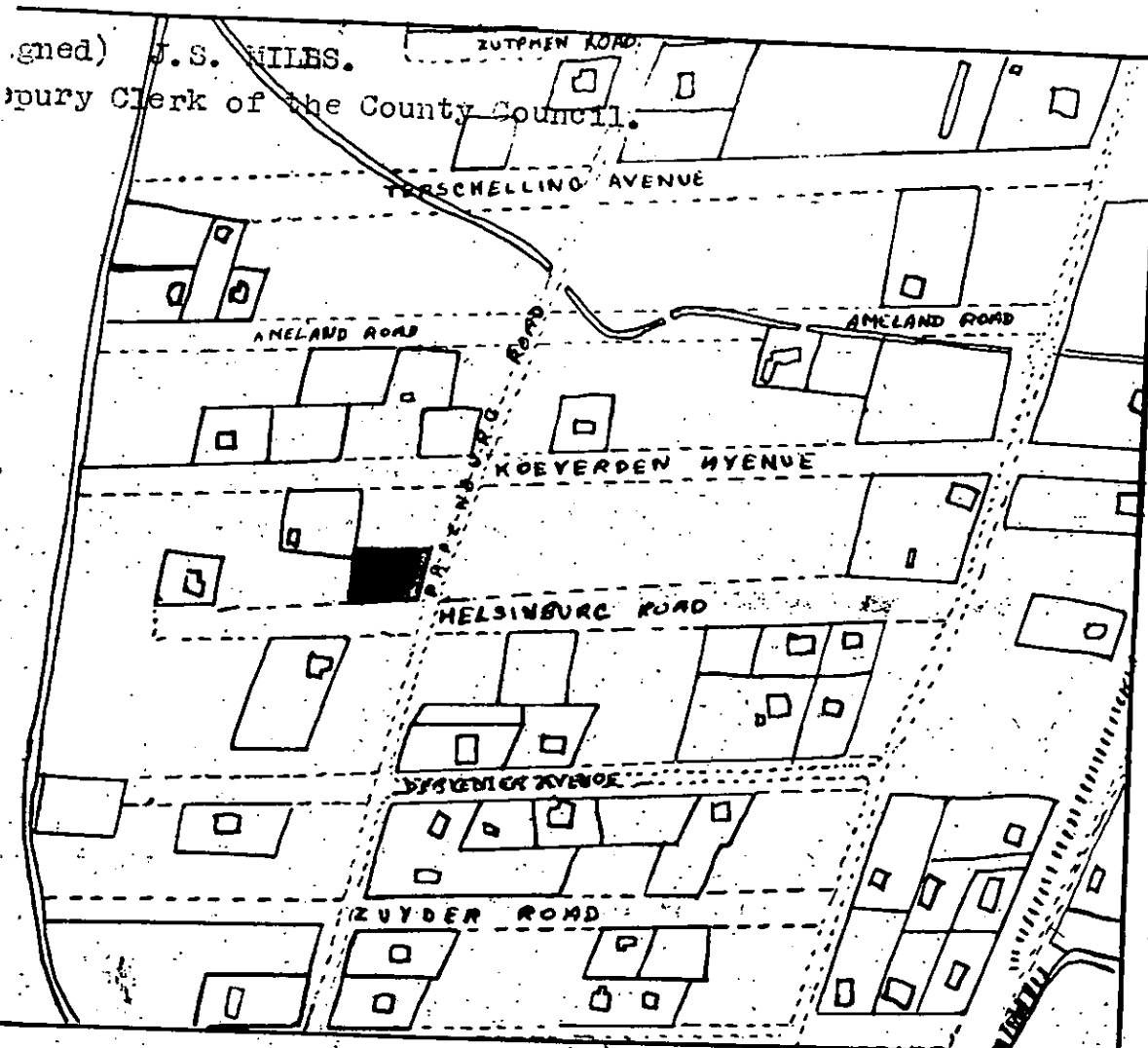
ESSEX COUNTY
PLANNING DEPARTMENT
WEST CENTRAL AREA
OFFICE

DATE	17-11-55	RVA	RLC
SCALE	1/2500		
NO.	45/251/26		

CASTLE POINT BOROUGH COUNCIL ENFORCEMENT REGISTER

ADDRESS OF LAND (see also attached plan)	DATE OF ISSUE	DATE OF SERVICE of copies of notice	REQUIREMENTS OF NOTICE	DATE NOTICE TAKES EFFECT
JUNCTION OF HELSINBORG AVENUE AND PAPENBURG ROAD CANVEY ISLAND	10.9.1958	10.SEPTEMBER.1958	1.The breach of control THE UNAUTHORISED ERECTION OF A CORRUGATED SHED	1.As specified in notice 8.OCTOBER.1958.
			“ Requirements of notice REMOVE THE BUI;DING AND RESTORE THE LAND TO ITS PREVIOUS CONDITION	2. As amended by appeal if applicable N/A
			3. The period to comply ONE MONTH	
ENFORCEMENT FILE REF. ENF / 305				

POSTPONEMENT INFORMATION				ASSOCIATED STOP NOTICE		
Date appeal lodged	Date of inquiry	Date of appeal decision	Date of withdrawal of appeal	Date of service	Date of withdrawal	Statement of activity prohibited
N/A	N/A	N/A	N/A	N/A	N/A	N/A
AMENDMENT INFORMATION FOLLOWING APPEAL				COMPLIANCE WITH NOTICES		
1.The breach of control N/A				COMPLIANCE WITH NOTICES		
2.The requirements of the notice N/A				ENFORCEMENT NOTICE		STOP NOTICE
3.The period to comply N/A				YES OR NO Date of compliance 8.OCTOBER.1958	YES N/A	YES OR NO N/A



ESSEX COUNTY
PLANNING DEPT.
EAST CENTRAL
OFFICE

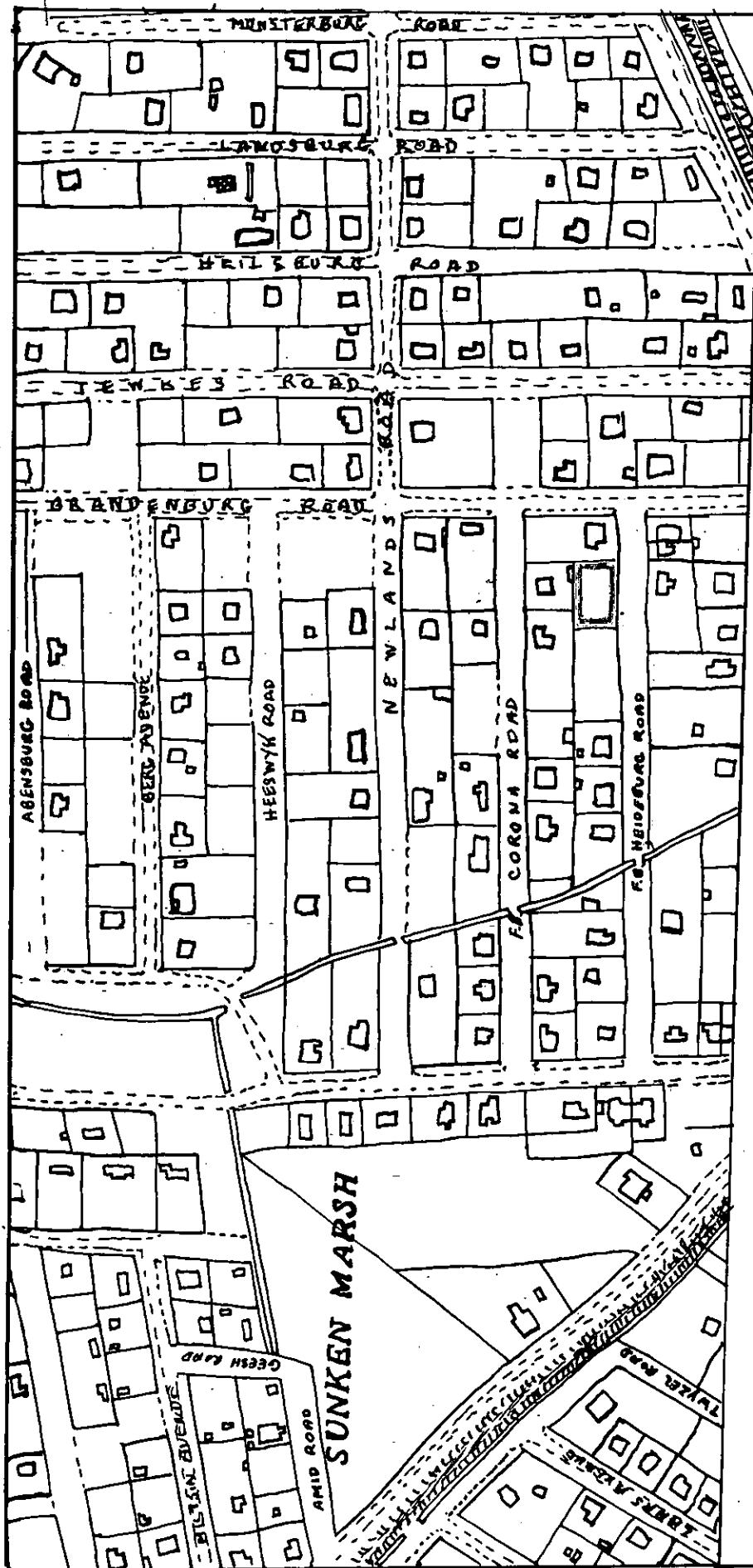
DATE	3/2/58
SCALE	1=2500
REF.	

CASTLE POINT BOROUGH COUNCIL

ENFORCEMENT REGISTER

ADDRESS OF LAND (see also attached plan)	DATE OF ISSUE	DATE OF SERVICE of copies of notice	REQUIREMENTS OF NOTICE	DATE NOTICE TAKES EFFECT
“ENDEAVOUR” HEIDLEBURG ROAD CANVEY ISLAND	6.11.1958	6.NOVEMBER 1958.	1.The breach of control STATIONING OF A CARAVAN	1.As specified in notice 4.DECEMBER.1958.
			“. Requirements of notice DISCONTINUE THE USE OF THE SAID LAND FOR THE SAID DEVELOPMENT.	2. As amended by appeal if applicable N/A
			3. The period to comply TWELVE CALENDAR MONTHS.	
ENFORCEMENT FILE REF. ENF / 308				

POSTPONEMENT INFORMATION				ASSOCIATED STOP NOTICE		
Date appeal lodged	Date of inquiry	Date of appeal decision	Date of withdrawal of appeal	Date of service	Date of withdrawal	Statement of activity prohibited
N/A	N/A	N/A	N/A	N/A	N/A	N/A
AMENDMENT INFORMATION FOLLOWING APPEAL				COMPLIANCE WITH NOTICES		
1.The breach of control N/A				COMPLIANCE WITH NOTICES		
2.The requirements of the notice N/A				ENFORCEMENT NOTICE		STOP NOTICE
3.The period to comply N/A				YES OR NO YES		YES OR NO
				Date of compliance17.SEPTEMBER.59		Date of compliance N/A



ESSEX COUNTY
PLANNING DEPARTMENT
EAST CENTRAL AREA
OFFICE.

DATE	29/4/54
SCALE	1:2500
REF.	45/251/45

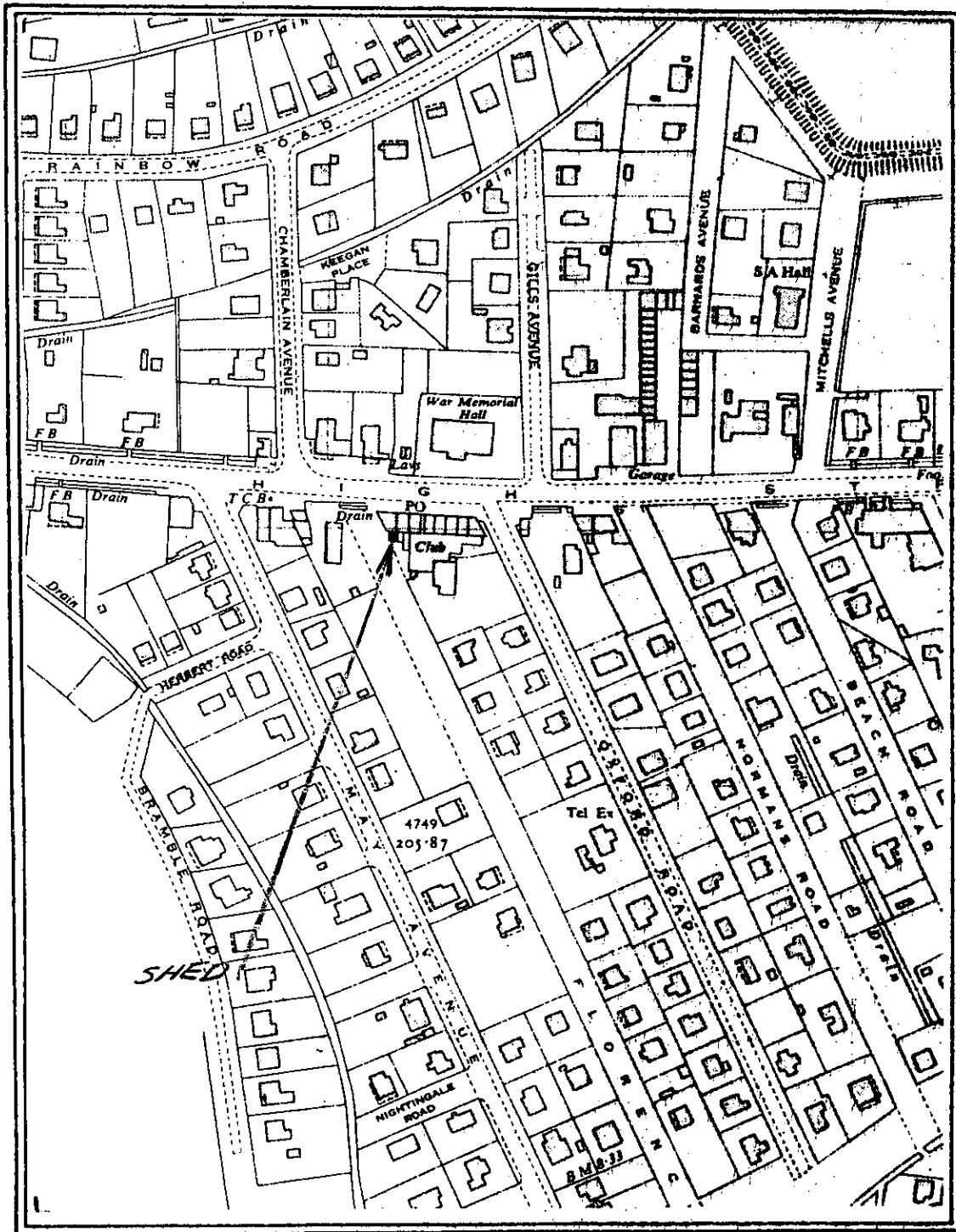
CASTLE POINT BOROUGH COUNCIL

ENFORCEMENT REGISTER

ADDRESS OF LAND (see also attached plan)	DATE OF ISSUE	DATE OF SERVICE of copies of notice	REQUIREMENTS OF NOTICE	DATE NOTICE TAKES EFFECT
116.HIGH STREET CANVEY ISLAND	7.7.1970	7.JULY 1970	1.The breach of control THE SAID SHED IS BEING USED FOR THE REPAIR OF MOTOR VEHICLES	1.As specified in notice 11.AUGUST 1970
			“ Requirements of notice DISCONTINUE OR SECURE THE DISCONTINUANCE OF THE SAID USE OF THE SAID LAND	2. As amended by appeal if applicable N/A
			3. The period to comply ONE CALENDAR MONTH	
ENFORCEMENT FILE REF. ENF / 329				

POSTPONEMENT INFORMATION				ASSOCIATED STOP NOTICE		
Date appeal lodged	Date of inquiry	Date of appeal decision	Date of withdrawal of appeal	Date of service	Date of withdrawal	Statement of activity prohibited
N/A	N/A	N/A	N/A	N/A	N/A	N/A
AMENDMENT INFORMATION FOLLOWING APPEAL				COMPLIANCE WITH NOTICES		
1.The breach of control N/A				COMPLIANCE WITH NOTICES		
2.The requirements of the notice N/A				ENFORCEMENT NOTICE		STOP NOTICE
3.The period to comply N/A				YES OR NO YES		YES OR NO N/A
				Date of compliance14.SEPTEMBER/70		Date of compliance

COUNTY COUNCIL OF ESSEX
TOWN & COUNTRY PLANNING ACT 1968
SECTION 15
ENFORCEMENT OF PLANNING CONTROL



Use of shed at rear of
116 High Street, Canvey Island.

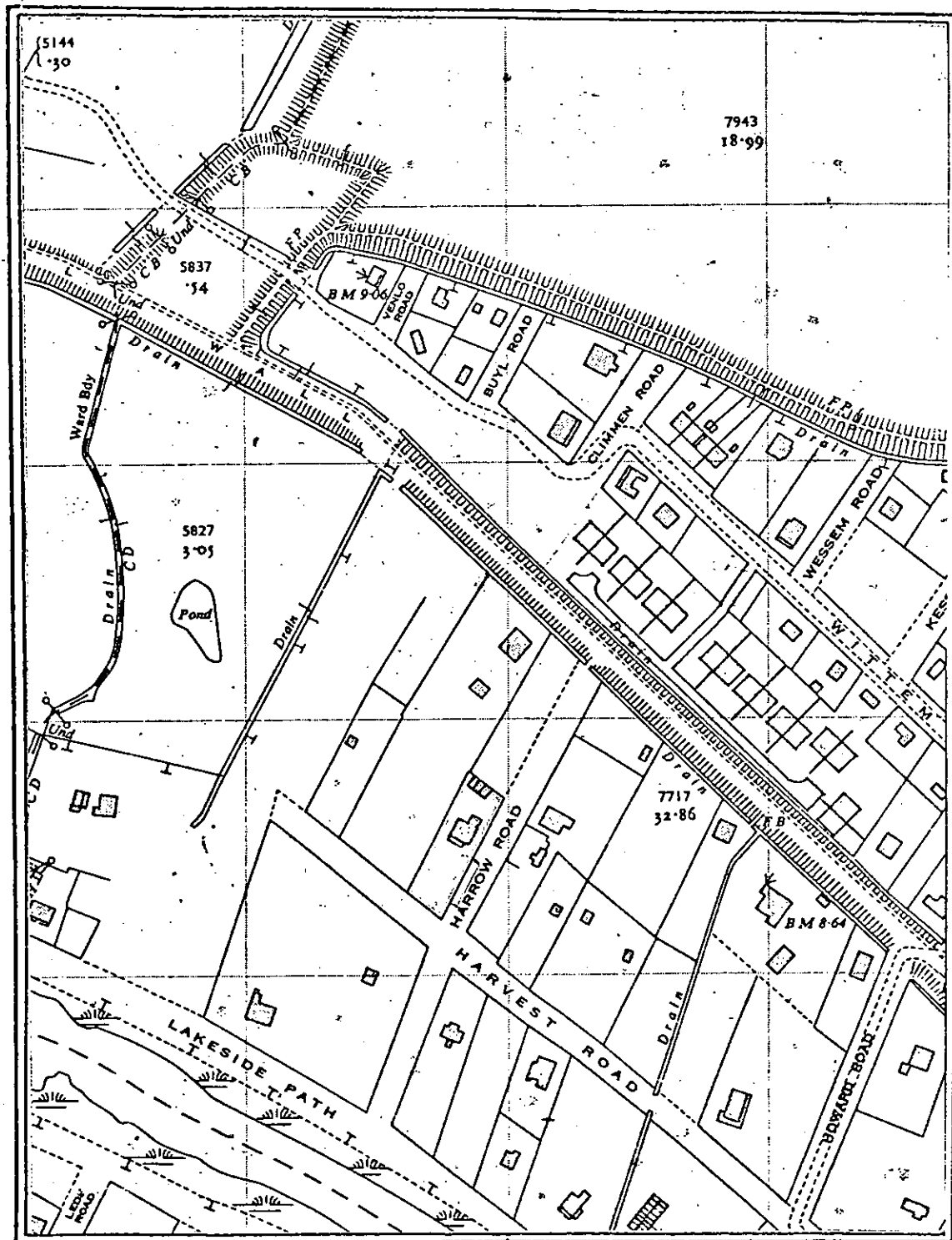
CASTLE POINT BOROUGH COUNCIL

ENFORCEMENT REGISTER

ADDRESS OF LAND (see also attached plan)	DATE OF ISSUE	DATE OF SERVICE of copies of notice	REQUIREMENTS OF NOTICE	DATE NOTICE TAKES EFFECT
JOYCE VILLA HARROW ROAD CANVEY ISLAND	24.1.1973	24.JANUARY.1973.	1.The breach of control STORAGE OF COMMERCIAL VEHICLES AND PLANT	1.As specified in notice 28.FEBRUARY.1973.
			“ Requirements of notice DISCONTINUE USE AND RESTORE LAND TO PREVIOUS CONDITION	
			3. The period to comply ONE CALENDAR MONTH	2. As amended by appeal if applicable N/A
ENFORCEMENT FILE REF. ENF / 336				

POSTPONEMENT INFORMATION				ASSOCIATED STOP NOTICE		
Date appeal lodged	Date of inquiry	Date of appeal decision	Date of withdrawal of appeal	Date of service	Date of withdrawal	Statement of activity prohibited
N/A	N/A	N/A	N/A	N/A	N/A	N/A
AMENDMENT INFORMATION FOLLOWING APPEAL				COMPLIANCE WITH NOTICES		
1.The breach of control N/A				COMPLIANCE WITH NOTICES		
2.The requirements of the notice N/A				ENFORCEMENT NOTICE		STOP NOTICE
3.The period to comply N/A				YES OR NO YES		YES OR NO
				Date of compliance10.JULY.1973.		Date of compliance N/A

COUNTY COUNCIL OF ESSEX
TOWN & COUNTRY PLANNING ACT 1971
SECTION 87
ENFORCEMENT OF PLANNING CONTROL



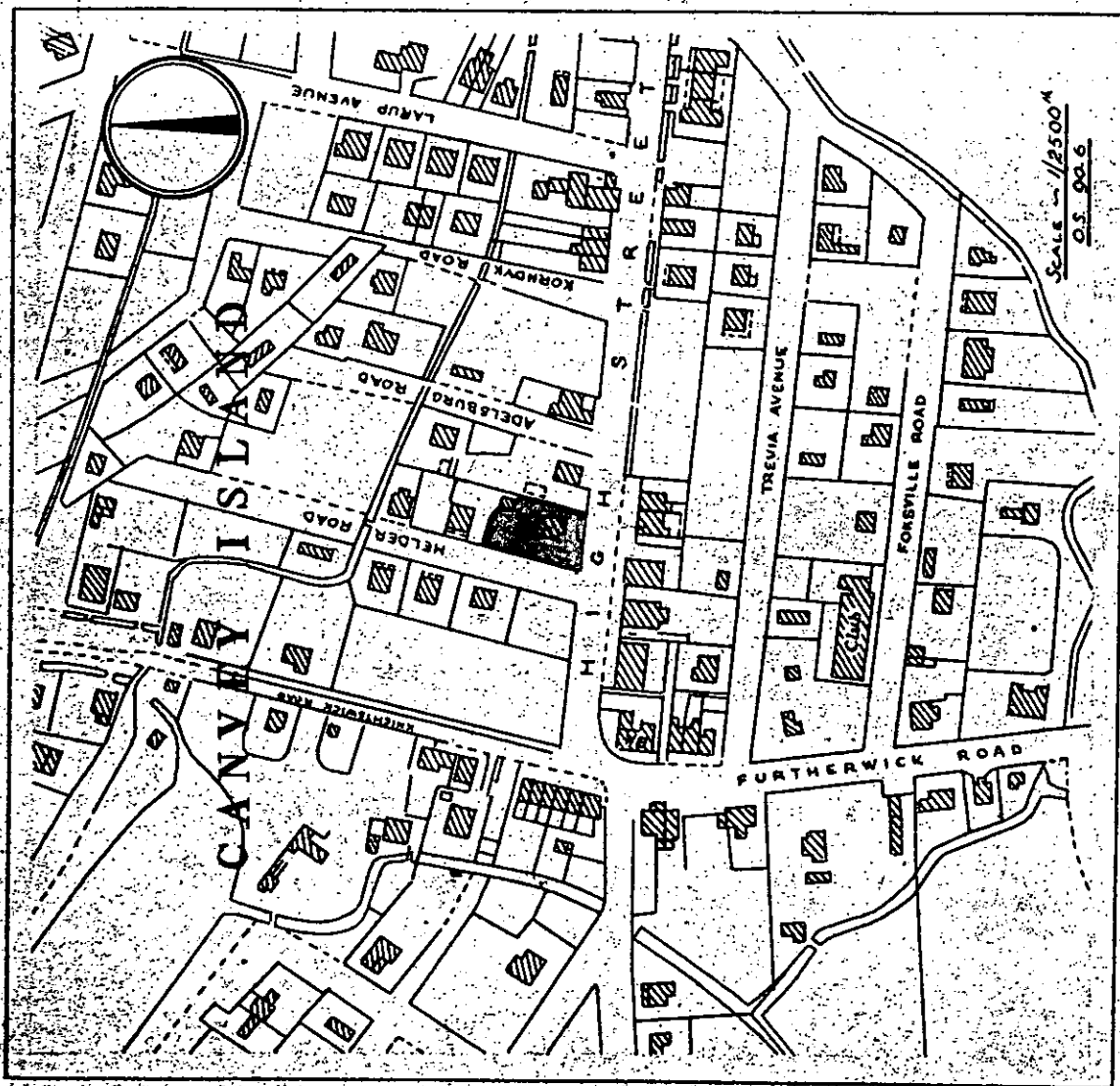
JOYCE VILLA, HARROW ROAD,
CANVEY ISLAND.

CASTLE POINT BOROUGH COUNCIL ENFORCEMENT REGISTER

ADDRESS OF LAND (see also attached plan)	DATE OF ISSUE	DATE OF SERVICE of copies of notice	REQUIREMENTS OF NOTICE	DATE NOTICE TAKES EFFECT
DELHI, HIGH STREET CANVEY ISLAND	20.9.1949	20 SEPTEMBER 1949	1.The breach of control STORAGE OF SURPLUS GOVERNMENT GOODS	1.As specified in notice 18.SEPTEMBER 1949
			“. Requirements of notice DISCONTINUE USE AND RESTORE THE LAND TO ITS PREVIOUS CONDITION	2. As amended by appeal if applicable N/A
			3. The period to comply ONE MONTH	
ENFORCEMENT FILE REF. ENF / 337				

POSTPONEMENT INFORMATION				ASSOCIATED STOP NOTICE		
Date appeal lodged	Date of inquiry	Date of appeal decision	Date of withdrawal of appeal	Date of service	Date of withdrawal	Statement of activity prohibited
N/A	N/A	N/A	N/A	N/A	N/A	N/A
AMENDMENT INFORMATION FOLLOWING APPEAL				COMPLIANCE WITH NOTICES		
1.The breach of control N/A						
2.The requirements of the notice N/A				ENFORCEMENT NOTICE		STOP NOTICE
3.The period to comply N/A				YES OR NO	YES	YES OR NO
				Date of compliance	10 JULY 1950	Date of compliance N/A

ITEM NO. 6.



SCALE - 6 inches to 1 foot
0.5 inches = 30 feet
1.05 inches = 66 feet

SITE REFERRED TO:

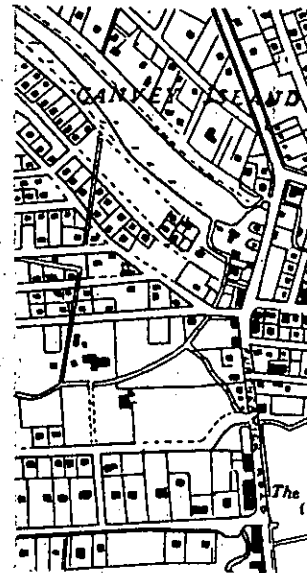
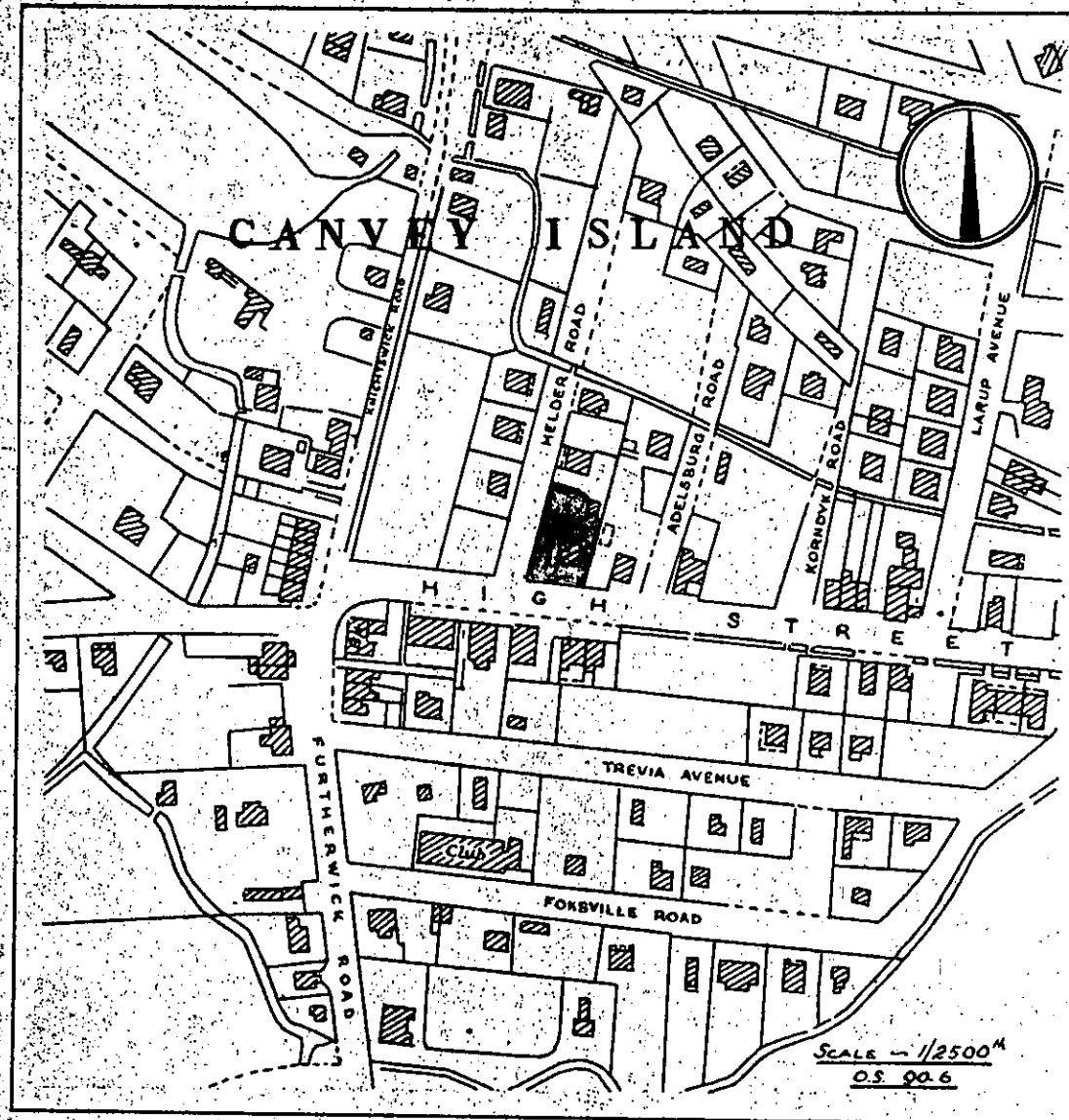
CASTLE POINT BOROUGH COUNCIL

ENFORCEMENT REGISTER

ADDRESS OF LAND (see also attached plan)	DATE OF ISSUE	DATE OF SERVICE of copies of notice	REQUIREMENTS OF NOTICE	DATE NOTICE TAKES EFFECT
PROSPECT YARD HIGH STREET CANVEY ISLAND	2.3.1950	2.MARCH.1950	1.The breach of control STORAGE OF DOMESTIC WARE AND OTHER COMMODITIES	1.As specified in notice 30.MARCH 1950
			Requirements of notice DISCONTINUE USE AND RESTORE THE LAND TO ITS PREVIOUS CONDITION	2. As amended by appeal if applicable N/A
			3. The period to comply ONE MONTH	
ENFORCEMENT FILE REF. ENF / 337				

POSTPONEMENT INFORMATION				ASSOCIATED STOP NOTICE		
Date appeal lodged	Date of inquiry	Date of appeal decision	Date of withdrawal of appeal	Date of service	Date of withdrawal	Statement of activity prohibited
N/A	N/A	N/A	N/A	N/A	N/A	N/A
AMENDMENT INFORMATION FOLLOWING APPEAL				COMPLIANCE WITH NOTICES		
1.The breach of control N/A				COMPLIANCE WITH NOTICES		
2.The requirements of the notice N/A				ENFORCEMENT NOTICE		STOP NOTICE
3.The period to comply N/A				YES OR NO Date of compliance 15 JULY 1950	YES N/A	YES OR NO N/A

ITEM NO. 6.



SCALE 6 INCHES TO 1
O.S. 90. N.W.
1" O.S. N

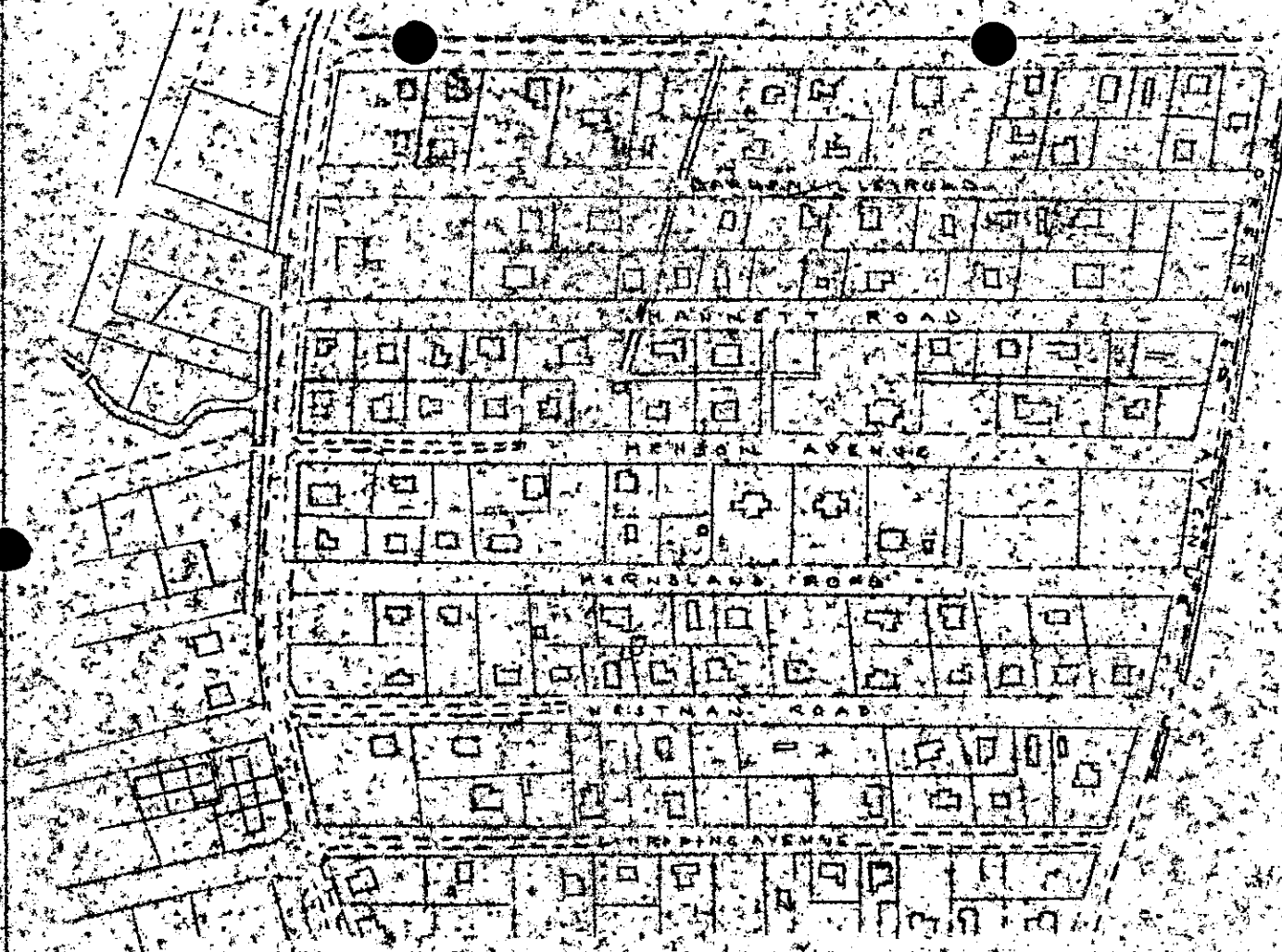
SITE REFERRED TO.

CASTLE POINT BOROUGH COUNCIL

ENFORCEMENT REGISTER

ADDRESS OF LAND (see also attached plan)	DATE OF ISSUE	DATE OF SERVICE of copies of notice	REQUIREMENTS OF NOTICE	DATE NOTICE TAKES EFFECT
LAND AT JUNCTION OF HENSON AVENUE / FORENSTED AVENUE CANVEY ISLAND	22.7.1957	22.JULY.1957	1.The breach of control THE USE OF THE LAND FOR STORAGE PURPOSES.	1.As specified in notice 19.AUGUST 1957
			Requirements of notice CEASE THE USE DESCRIBED ABOVE	2. As amended by appeal if applicable
			3. The period to comply ONE MONTH	N/A
ENFORCEMENT FILE REF. ENF / 353				

POSTPONEMENT INFORMATION				ASSOCIATED STOP NOTICE		
Date appeal lodged	Date of inquiry	Date of appeal decision	Date of withdrawal of appeal	Date of service	Date of withdrawal	Statement of activity prohibited
N/A	N/A	N/A	N/A	N/A	N/A	N/A
AMENDMENT INFORMATION FOLLOWING APPEAL				COMPLIANCE WITH NOTICES		
1.The breach of control N/A				ENFORCEMENT NOTICE		
2.The requirements of the notice N/A				STOP NOTICE		
3.The period to comply N/A				YES OR NO YES	YES OR NO N/A	
				Date of compliance 19 MARCH 1958	Date of compliance	



LAND AT JUNCTION OF HENSON AVENUE, AND FORENSTED AVENUE, CANVEY

J. S. MILLS

Deputy Clerk of the County Council.

ESSEX COUNTY

PLANNING DEPARTMENT

DATE	25-6-57
SCALE	1/2500
REF	45/251/38

CASTLE POINT BOROUGH COUNCIL

ENFORCEMENT REGISTER

ADDRESS OF LAND (see also attached plan)	DATE OF ISSUE	DATE OF SERVICE of copies of notice	REQUIREMENTS OF NOTICE	DATE NOTICE TAKES EFFECT
LAND TO REAR OF 578 HIGH ROAD BENFLEET	24.2.1970	24.FEBRUARY.1970	1.The breach of control THE ERECTION OF THREE BUILDINGS AND A SCREEN WALL.	1.As specified in notice 31.MARCH.1970
			“ Requirements of notice REMOVE THE BUILDINGS AND THE WALL	2. As amended by appeal if applicable 14,JUNE.1971
			3. The period to comply ONE MONTH	
ENFORCEMENT FILE REF. ENF / 361				

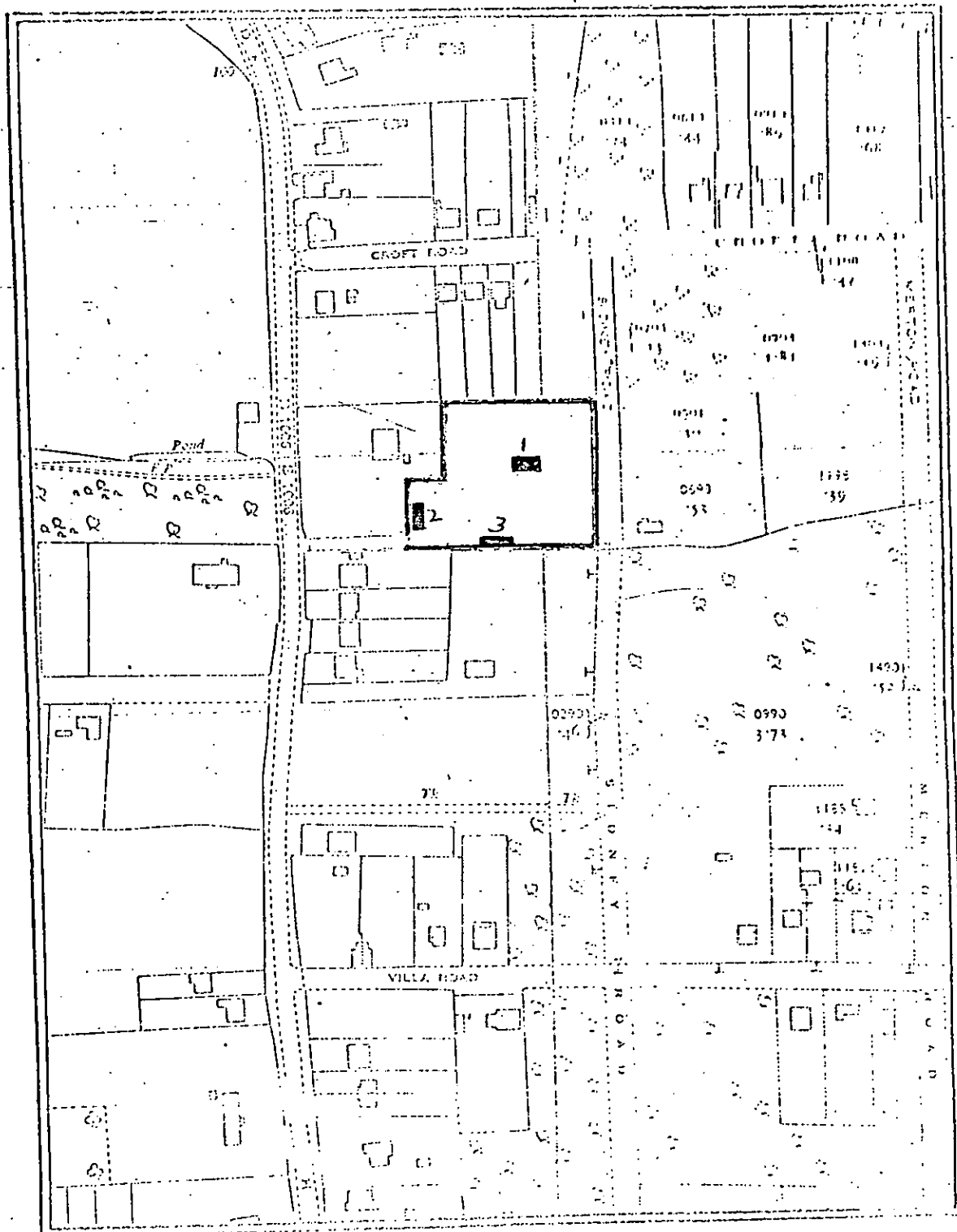
POSTPONEMENT INFORMATION				ASSOCIATED STOP NOTICE		
Date appeal lodged	Date of inquiry	Date of appeal decision	Date of withdrawal of appeal	Date of service	Date of withdrawal	Statement of activity prohibited
FEB 1970	N/A	14.MAY.1971	N/A	N/A	N/A	N/A
AMENDMENT INFORMATION FOLLOWING APPEAL				COMPLIANCE WITH NOTICES		
1.The breach of control THE ERECTION OF ONE TIMBER SHED (BUILDING)				COMPLIANCE WITH NOTICES		
2.The requirements of the notice REMOVE THE SHED				ENFORCEMENT NOTICE		STOP NOTICE
3.The period to comply ONE MONTH				YES OR NO	YES	YES OR NO
				Date of compliance 1.NOVEMBER.1972		Date of compliance N/A

COUNTY COUNCIL OF ESSEX

TOWN & COUNTRY PLANNING ACT 1968

SECTION 15

ENFORCEMENT OF PLANNING CONTROL



LAND AT HIGH ROAD, BENFLEET.

CASTLE POINT BOROUGH COUNCIL

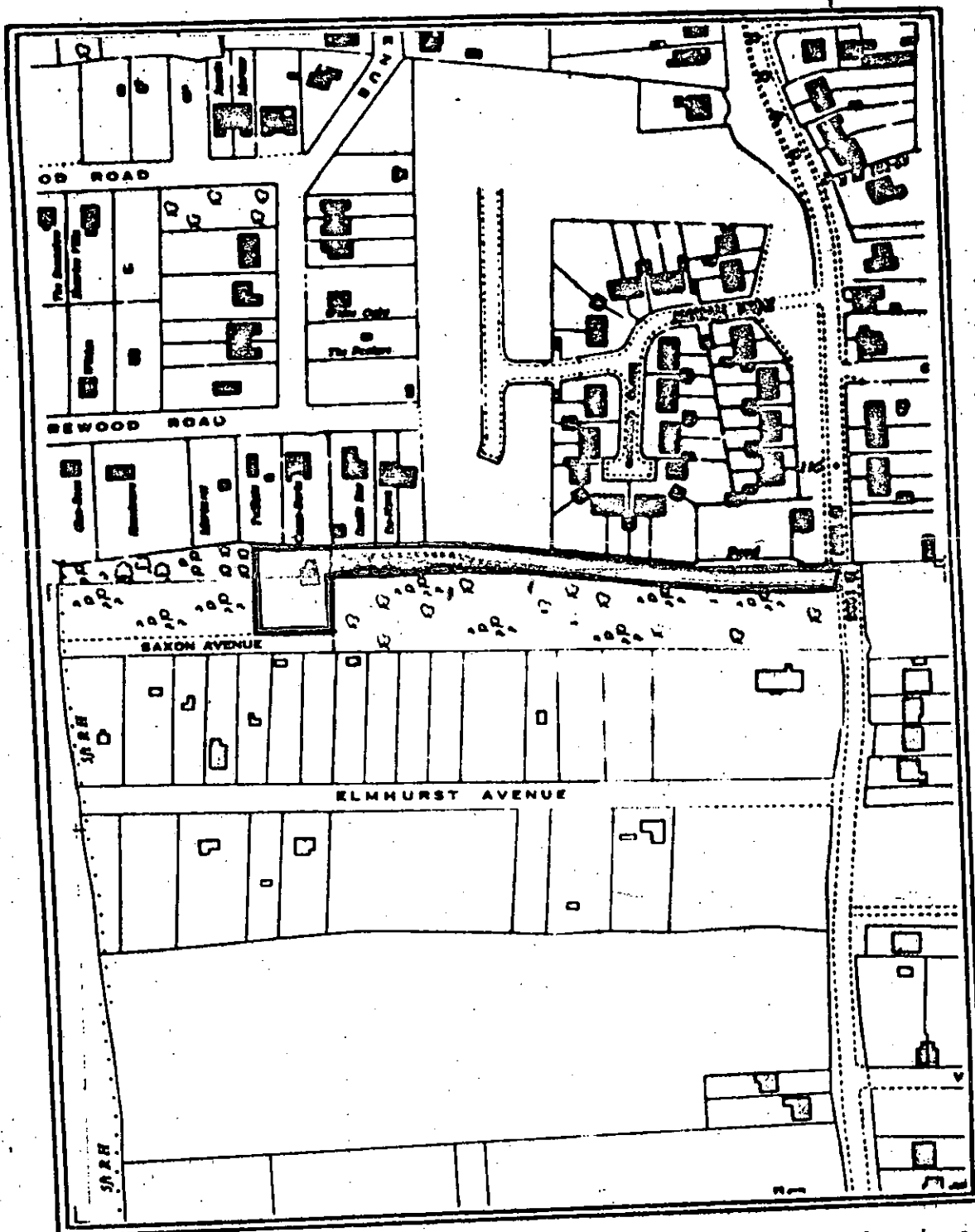
ENFORCEMENT REGISTER

ADDRESS OF LAND (see also attached plan)	DATE OF ISSUE	DATE OF SERVICE of copies of notice	REQUIREMENTS OF NOTICE	DATE NOTICE TAKES EFFECT
LAND REAR OF 575 HIGH ROAD BENFLEET	13.7.1970	13 JULY 1970	1.The breach of control THE STORAGE AND BREAKING OF MOTOR VEHICLES	1.As specified in notice 13 AUGUST 1970
			Requirements of notice, DISCONTINUE THE USE	2. As amended by appeal if applicable N/A
			ENFORCEMENT FILE REF. ENF/369	

POSTPONEMENT INFORMATION				ASSOCIATED STOP NOTICE		
Date appeal lodged	Date of inquiry	Date of appeal decision	Date of withdrawal of appeal	Date of service	Date of withdrawal	Statement of activity prohibited
N/A	N/A	N/A	N/A	N/A	N/A	N/A
AMENDMENT INFORMATION FOLLOWING APPEAL				COMPLIANCE WITH NOTICES		
1. The breach of control N/A				COMPLIANCE WITH NOTICES		
2. The requirements of the notice N/A				ENFORCEMENT NOTICE		STOP NOTICE
3. The period to comply N/A				YES OR NO YES	YES OR NO N/A	
				Date of compliance 27 JULY 1983		Date of compliance

COUNTY COUNCIL OF ESSEX
TOWN & COUNTRY PLANNING ACT 1968
SECTION 15
ENFORCEMENT OF PLANNING CONTROL

394



Use of land at the rear of
575 High Road, Benfleet.

Complied with
on 27/7/83

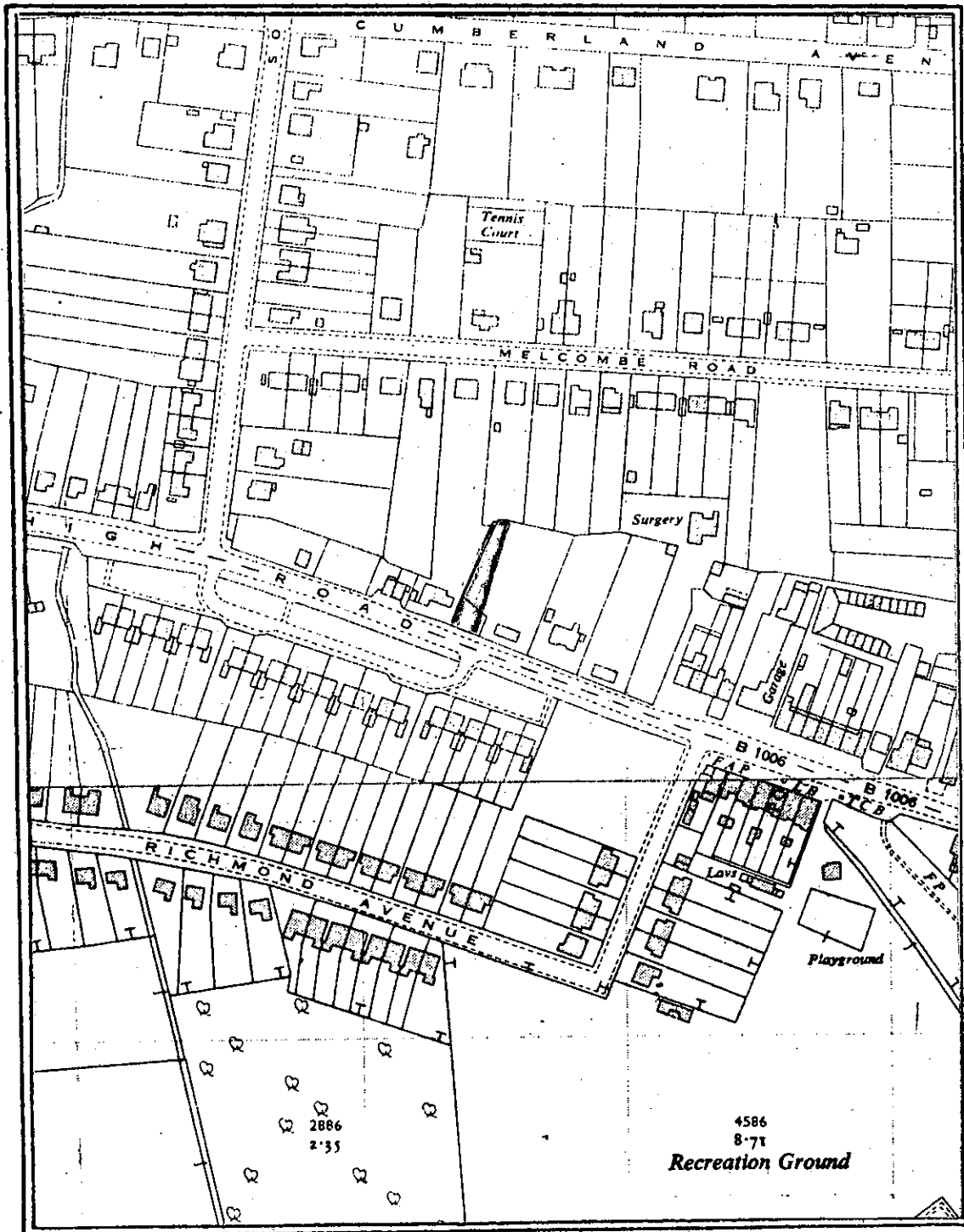
CASTLE POINT BOROUGH COUNCIL

ENFORCEMENT REGISTER

ADDRESS OF LAND (see also attached plan)	DATE OF ISSUE	DATE OF SERVICE of copies of notice	REQUIREMENTS OF NOTICE	DATE NOTICE TAKES EFFECT
344 HIGH ROAD BENFLEET	23.7.1971	23.JULY 1971	1.The breach of control. The use of the site for the sale of motor vehicles	1.As specified in notice 27.AUGUST.1971
			“. Requirements of notice Cease the use described above	
			ENFORCEMENT FILE REF. ENF / 370	3. The period to comply ONE MONTH

POSTPONEMENT INFORMATION				ASSOCIATED STOP NOTICE		
Date appeal lodged	Date of inquiry	Date of appeal decision	Date of withdrawal of appeal	Date of service	Date of withdrawal	Statement of activity prohibited
N/A	N/A	N/A	N/A	N/A	N/A	N/A
AMENDMENT INFORMATION FOLLOWING APPEAL				COMPLIANCE WITH NOTICES		
1.The breach of control N/A				ENFORCEMENT NOTICE		STOP NOTICE
2.The requirements of the notice N/A				YES OR NO YES		YES OR NO
3.The period to comply N/A				Date of compliance 9.NOVEMBER.1971		Date of compliance N/A

COUNTY COUNCIL OF ESSEX
TOWN & COUNTRY PLANNING ACT 1968
SECTION 15
ENFORCEMENT OF PLANNING CONTROL



LAND AT 344 HIGH ROAD, BENFLEET.

CASTLE POINT BOROUGH COUNCIL

ENFORCEMENT REGISTER

ADDRESS OF LAND (see also attached plan)	DATE OF ISSUE	DATE OF SERVICE of copies of notice	REQUIREMENTS OF NOTICE	DATE NOTICE TAKES EFFECT
SITE N RAYMONDS FARM INDUSTRIAL ESTATE 57 HART ROAD THUNDERSLEY NOTICE 1, ENFORCEMENT FILE REF. ENF / 670	25.8.1981	25.AUGUST.1981	1.The breach of control The laying of a hard standing on the land	1.As specified in notice 25 September 1981
			“. Requirements of notice Cease the and remove the hard standing	2. As amended by appeal if applicable N/A
			3. The period to comply 30 DAYS	

POSTPONEMENT INFORMATION				ASSOCIATED STOP NOTICE		
Date appeal lodged	Date of inquiry	Date of appeal decision	Date of withdrawal of appeal	Date of service	Date of withdrawal	Statement of activity prohibited
N/A	N/A	N/A	N/A	N/A	N/A	N/A
AMENDMENT INFORMATION FOLLOWING APPEAL				COMPLIANCE WITH NOTICES		
1.The breach of control N/A				ENFORCEMENT NOTICE		STOP NOTICE
2.The requirements of the notice N/A				YES OR NO YES		YES OR NO
3.The period to comply N/A				Date of compliance 9.NOVEMBER.1981		N/A Date of compliance



D. REAY, A.R.I.C.S.

CHIEF PLANNING OFFICER

CASTLE POINT DISTRICT COUNCIL

PLAN No. *ENF/670* (SITE 'N')

SCALE *1:1250*

DATE *JULY 1981*

ADDRESS OF LAND (see also attached plan)	DATE OF ISSUE	DATE OF SERVICE of copies of notice	REQUIREMENTS OF NOTICE	DATE NOTICE TAKES EFFECT
SITE N RAYMONDS FARM INDUSTRIAL ESTATE 57 HART ROAD THUNDERSLEY	25.8.1981	25.AUGUST.1981	1.The breach of control. The storage of plant and builders equipment such as JCB's cement mixers dumper trucks and generators and of building materials for the purpose of parking of vehicles and a caravan	1.As specified in notice 25 September 1981
			Requirements of notice Cease the use described above	2. As amended by appeal if applicable
				N/A
NOTICE 2, ENFORCEMENT FILE REF. ENF / 670			3. The period to comply 30 DAYS	

POSTPONEMENT INFORMATION				ASSOCIATED STOP NOTICE		
Date appeal lodged	Date of inquiry	Date of appeal decision	Date of withdrawal of appeal	Date of service	Date of withdrawal	Statement of activity prohibited
N/A	N/A	N/A	N/A	N/A	N/A	N/A
AMENDMENT INFORMATION FOLLOWING APPEAL				COMPLIANCE WITH NOTICES		
1.The breach of control						
N/A				ENFORCEMENT NOTICE		
2.The requirements of the notice				STOP NOTICE		
N/A				YES OR NO		
3.The period to comply				YES OR NO		
N/A				Date of compliance 9.NOVEMBER.1981		
				Date of compliance		



D. REAY, A.R.I.C.S.

CHIEF PLANNING OFFICER

CASTLE POINT DISTRICT COUNCIL

PLAN No. **ENF/670** (SITE 'N')

SCALE **1:1250**

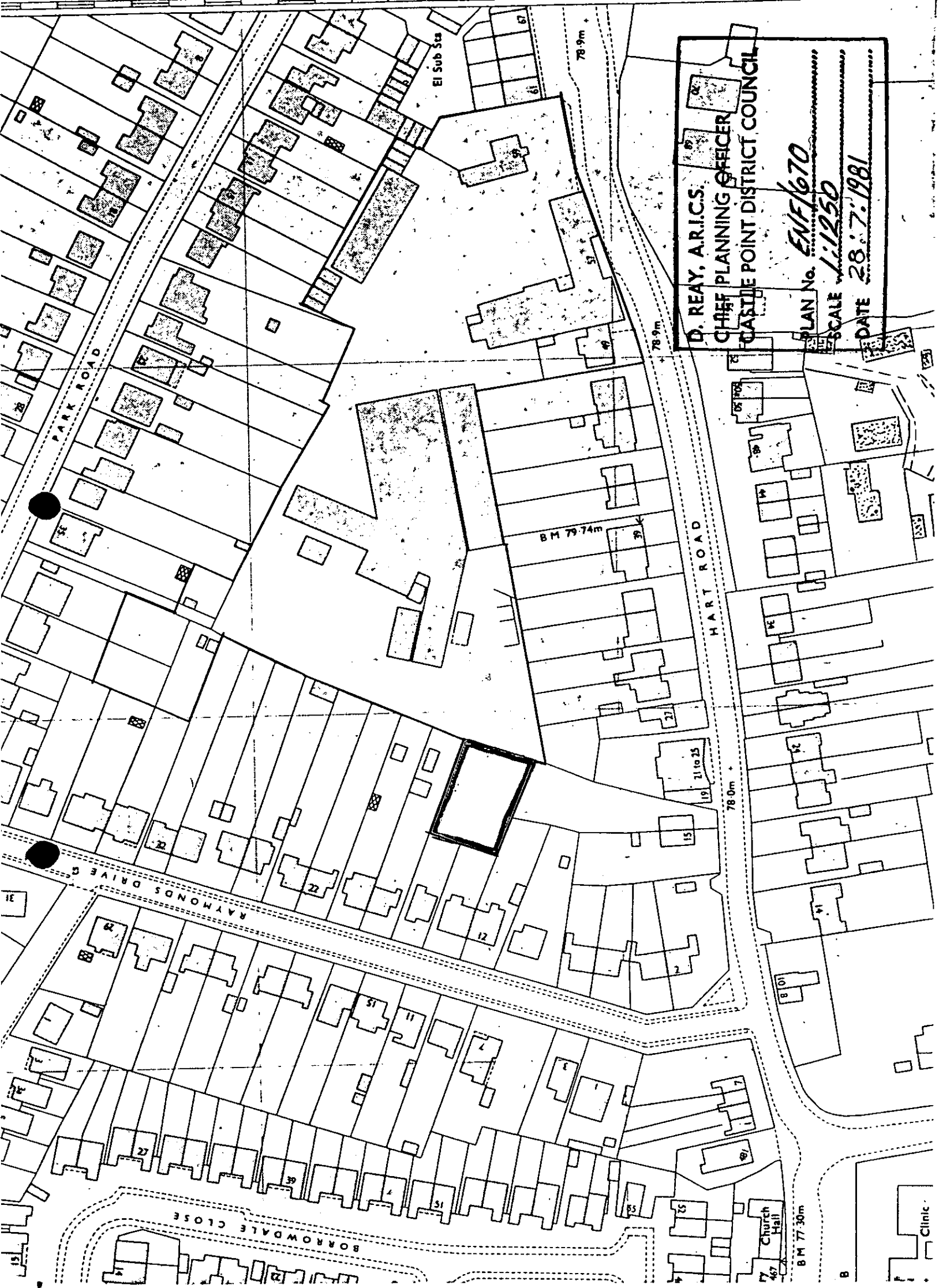
DATE **JULY 1981**

CASTLE POINT BOROUGH COUNCIL

ENFORCEMENT REGISTER

ADDRESS OF LAND (see also attached plan)	DATE OF ISSUE	DATE OF SERVICE of copies of notice	REQUIREMENTS OF NOTICE	DATE NOTICE TAKES EFFECT
SITE OF RAYMONDS FARM INDUSTRIAL ESTATE 57 HART ROAD THUNDERSLEY NOTICE 1, ENFORCEMENT FILE REF. ENF / 670	25.8.1981	25.AUGUST.1981	1.The breach of control. The laying of a hard standing on the land	1.As specified in notice 25 September 1981
			Requirements of notice Remove the hard standing	2. As amended by appeal if applicable N/A
			3. The period to comply 30 DAYS	

POSTPONEMENT INFORMATION				ASSOCIATED STOP NOTICE		
Date appeal lodged	Date of inquiry	Date of appeal decision	Date of withdrawal of appeal	Date of service	Date of withdrawal	Statement of activity prohibited
N/A	N/A	N/A	N/A	N/A	N/A	N/A
AMENDMENT INFORMATION FOLLOWING APPEAL				COMPLIANCE WITH NOTICES		
1.The breach of control N/A				ENFORCEMENT NOTICE		
2.The requirements of the notice N/A				STOP NOTICE		
3.The period to comply N/A				YES OR NO YES	YES OR NO	N/A
				Date of compliance 9.NOVEMBER.1981	Date of compliance	



D. REAY, A.R.I.C.S.

CHIEF PLANNING OFFICER

CASTLE POINT DISTRICT COUNCIL

PLAN No. *ENF/670*

SCALE *1:1250*

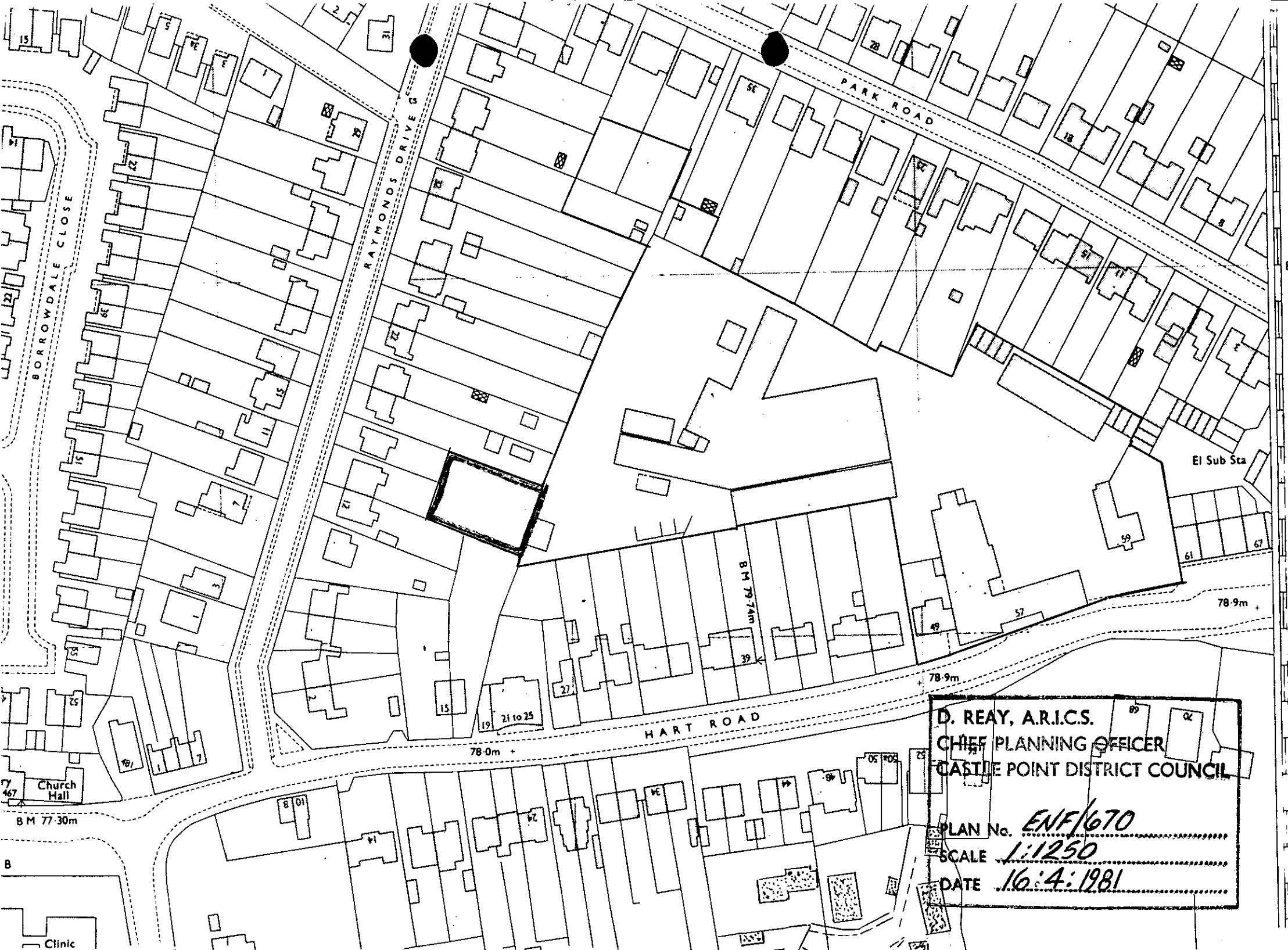
DATE *28.7.1981*

CASTLE POINT BOROUGH COUNCIL

ENFORCEMENT REGISTER

ADDRESS OF LAND (see also attached plan)	DATE OF ISSUE	DATE OF SERVICE of copies of notice	REQUIREMENTS OF NOTICE	DATE NOTICE TAKES EFFECT
SITE O RAYMONDS FARM INDUSTRIAL ESTATE 57 HART ROAD THUNDERSLEY NOTICE 2, ENFORCEMENT FILE REF. ENF / 670	25.8.1981	25.AUGUST.1981	1.The breach of control. The use of the land for the storage of portable buildings	1.As specified in notice 25 September 1981
			Requirements of notice Cease the use described above	2. As amended by appeal if applicable N/A
			3. The period to comply 30 DAYS	

POSTPONEMENT INFORMATION				ASSOCIATED STOP NOTICE		
Date appeal lodged	Date of inquiry	Date of appeal decision	Date of withdrawal of appeal	Date of service	Date of withdrawal	Statement of activity prohibited
N/A	N/A	N/A	N/A	N/A	N/A	N/A
AMENDMENT INFORMATION FOLLOWING APPEAL				COMPLIANCE WITH NOTICES		
1.The breach of control N/A				COMPLIANCE WITH NOTICES		
2.The requirements of the notice N/A				ENFORCEMENT NOTICE		STOP NOTICE
3.The period to comply N/A				YES OR NO YES		YES OR NO
				Date of compliance 9.NOVEMBER.1981		N/A Date of compliance



D. REAY, A.R.I.C.S.
CHIEF PLANNING OFFICER
CASTLE POINT DISTRICT COUNCIL

PLAN No. *ENF/670*

SCALE *1:1250*

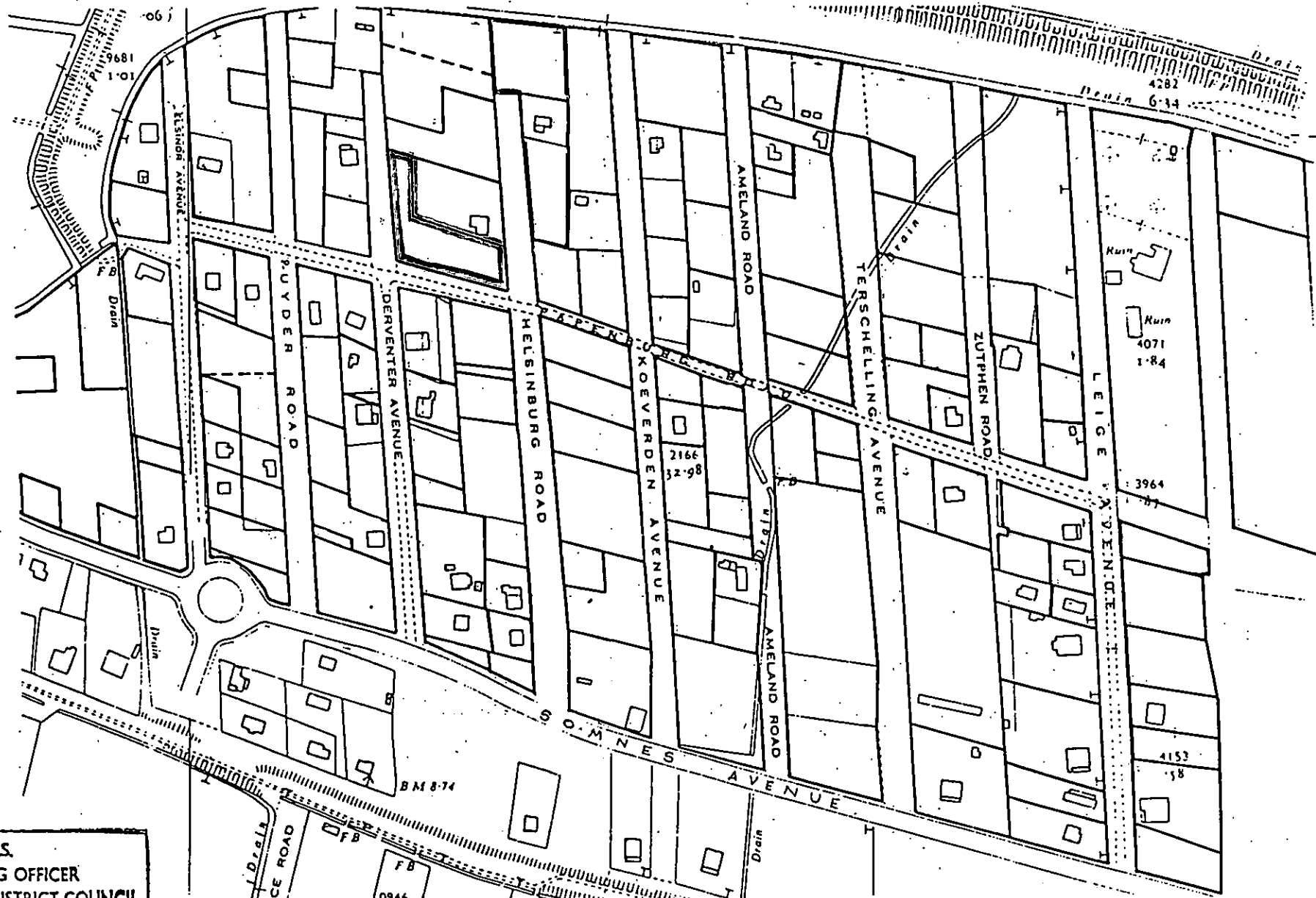
DATE *16.4.1981*

CASTLE POINT BOROUGH COUNCIL

ENFORCEMENT REGISTER

ADDRESS OF LAND (see also attached plan)	DATE OF ISSUE	DATE OF SERVICE of copies of notice	REQUIREMENTS OF NOTICE	DATE NOTICE TAKES EFFECT
Land between HelsingburgRoad/Derventer Ave to the north of Pappenburg Road Sixty Acres Canvey Island	27.5.1982	27,MAY 1982	1.The breach of control The use of the land for the siting and storage of caravans	1.As specified in notice 30.JUNE 1982
			“ . Requirements of notice Cease the use and remove the caravans	2. As amended by appeal if applicable
				N/A
ENFORCEMENT FILE REF. ENF / 672			3. The period to comply 30 DAYS	

POSTPONEMENT INFORMATION				ASSOCIATED STOP NOTICE		
Date appeal lodged	Date of inquiry	Date of appeal decision	Date of withdrawal of appeal	Date of service	Date of withdrawal	Statement of activity prohibited
N/A	N/A	N/A	N/A	N/A	N/A	N/A
AMENDMENT INFORMATION FOLLOWING APPEAL				COMPLIANCE WITH NOTICES		
1. The breach of control N/A				COMPLIANCE WITH NOTICES		
2. The requirements of the notice N/A				ENFORCEMENT NOTICE		STOP NOTICE
3. The period to comply N/A				YES OR NO Date of compliance	YES UNKNOWN	YES OR NO N/A Date of compliance



D. REAY, A.R.I.C.S.
CHIEF PLANNING OFFICER
CASTLE POINT DISTRICT COUNCIL

PLAN No. ENF/672/
SCALE N.T.S.
DATE JULY 1982

CASTLE POINT BOROUGH COUNCIL

ENFORCEMENT REGISTER

ADDRESS OF LAND (see also attached plan)	DATE OF ISSUE	DATE OF SERVICE of copies of notice	REQUIREMENTS OF NOTICE	DATE NOTICE TAKES EFFECT
Land at Helsingburg Road Sixty Acres Canvey Island SITE D 18 ENFORCEMENT FILE REF. ENF / 672	27.5.1982	27,MAY 1982	1.The breach of control The use of the land as a Caravan Site	1.As specified in notice 30.JUNE 1982
			4. Requirements of notice Cease the use and remove the caravans	
			3. The period to comply 30 DAYS	2. As amended by appeal if applicable N/A

POSTPONEMENT INFORMATION				ASSOCIATED STOP NOTICE		
Date appeal lodged	Date of inquiry	Date of appeal decision	Date of withdrawal of appeal	Date of service	Date of withdrawal	Statement of activity prohibited
N/A	N/A	N/A	N/A	N/A	N/A	N/A
AMENDMENT INFORMATION FOLLOWING APPEAL				COMPLIANCE WITH NOTICES		
1.The breach of control N/A				COMPLIANCE WITH NOTICES		
2.The requirements of the notice N/A				ENFORCEMENT NOTICE		STOP NOTICE
3.The period to comply N/A				YES OR NO Date of compliance	YES UNKNOWN	YES OR NO N/A Date of compliance



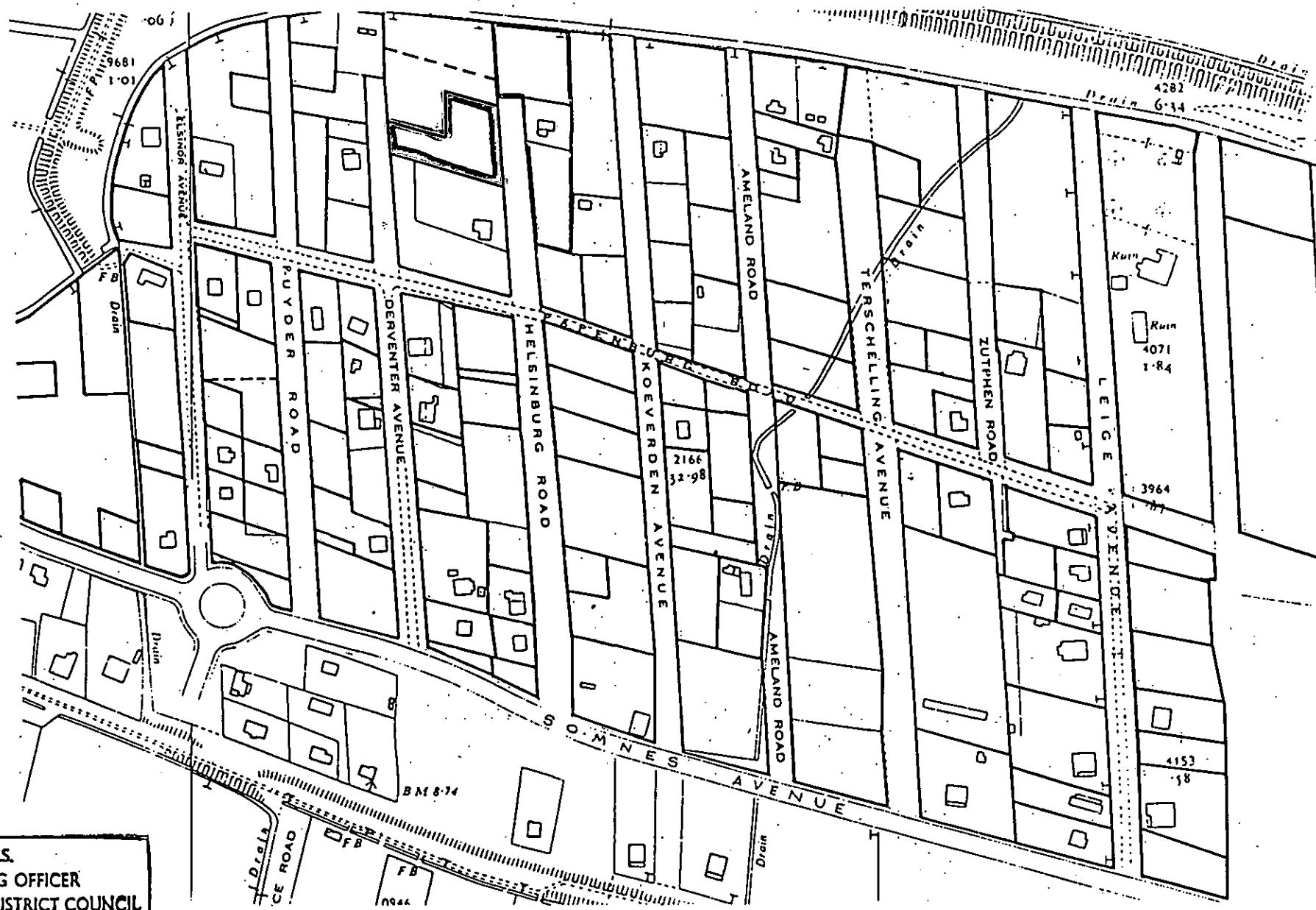
D. REAY, A.R.I.C.S.
CHIEF PLANNING OFFICER
CASTLE POINT DISTRICT COUNCIL

PLAN No. ENT/672/
SCALE N.T.S.
DATE JULY 1982

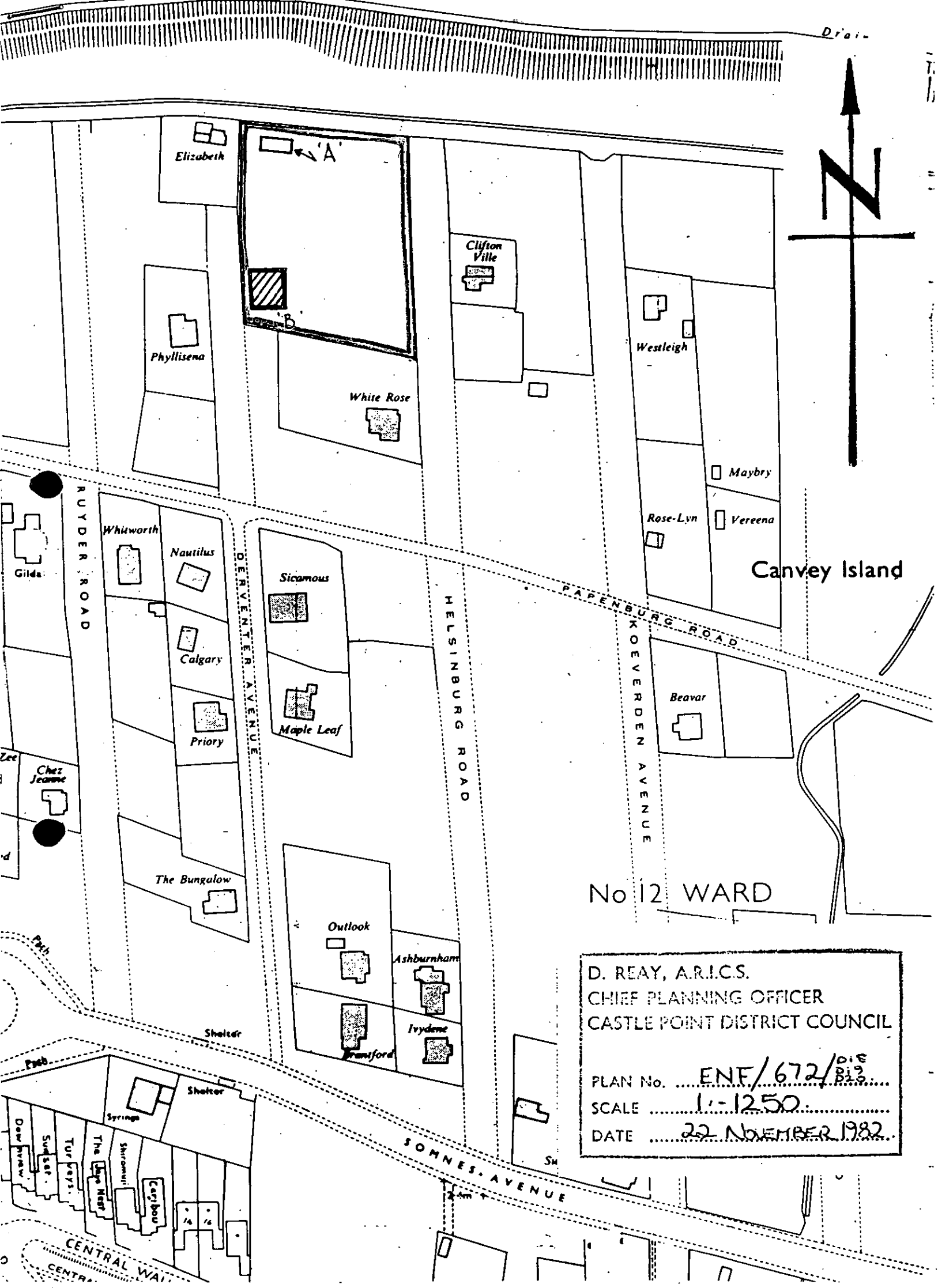
CASTLE POINT BOROUGH COUNCIL ENFORCEMENT REGISTER

ADDRESS OF LAND (see also attached plan)	DATE OF ISSUE	DATE OF SERVICE of copies of notice	REQUIREMENTS OF NOTICE	DATE NOTICE TAKES EFFECT
Land at Helsingburg Road Sixty Acres Canvey Island SITE D 18 ENFORCEMENT FILE REF. ENF / 672	27.5.1982	27,MAY 1982	1.The breach of control The use of the land FOR THE SITING AND STORAGE OF CARAVANS	1.As specified in notice 30.JUNE 1982
			“. Requirements of notice Cease the use and remove the caravans	2. As amended by appeal if applicable N/A
			3. The period to comply 30 DAYS	

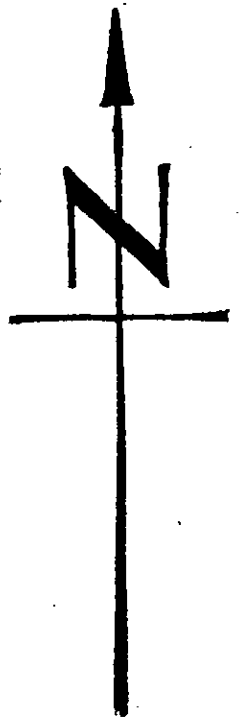
POSTPONEMENT INFORMATION				ASSOCIATED STOP NOTICE		
Date appeal lodged	Date of inquiry	Date of appeal decision	Date of withdrawal of appeal	Date of service	Date of withdrawal	Statement of activity prohibited
30.6.1982	Written Reps	13.JULY 1983	N/A	N/A	N/A	N/A
AMENDMENT INFORMATION FOLLOWING APPEAL				COMPLIANCE WITH NOTICES		
1.The breach of control N/A				COMPLIANCE WITH NOTICES		
2.The requirements of the notice N/A				COMPLIANCE WITH NOTICES		
3.The period to comply NOTE: SUBJECT TO APPEAL TO HIGH COURT DECISION AWAITED				ENFORCEMENT NOTICE		STOP NOTICE
				YES OR NO	YES	YES OR NO
				Date of compliance	UNKNOWN	N/A
						Date of compliance



D. REAY, A.R.I.C.S.
 CHIEF PLANNING OFFICER
 CASTLE POINT DISTRICT COUNCIL
 PLAN No. ENF/672/
 SCALE N.T.S.
 DATE JULY 1982



Drain



Canvey Island

No 12 WARD

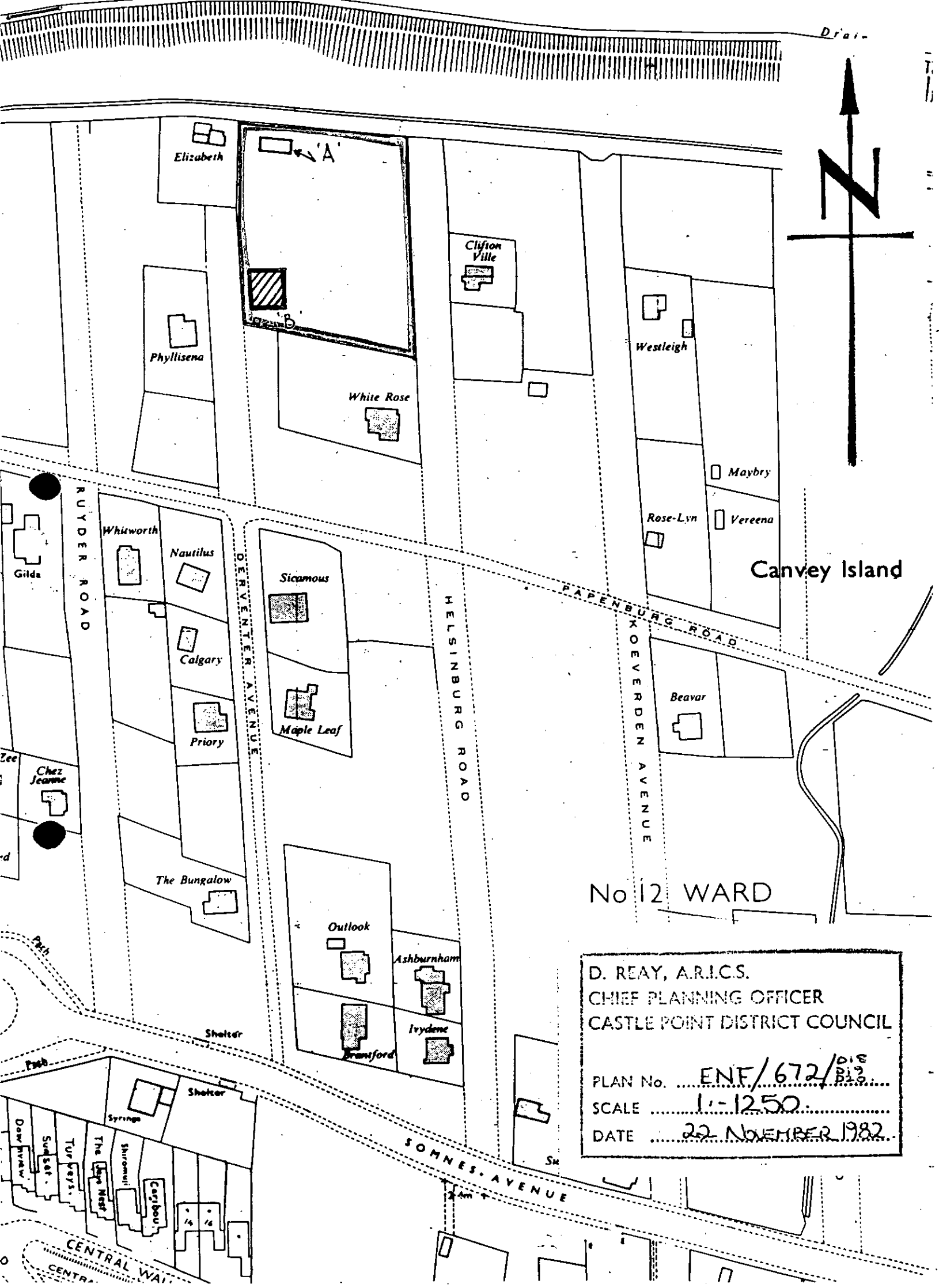
D. REAY, A.R.I.C.S.
CHIEF PLANNING OFFICER
CASTLE POINT DISTRICT COUNCIL
PLAN No. ENF/672/DIS 813
SCALE 1:1250
DATE 22 NOVEMBER 1982

CASTLE POINT BOROUGH COUNCIL

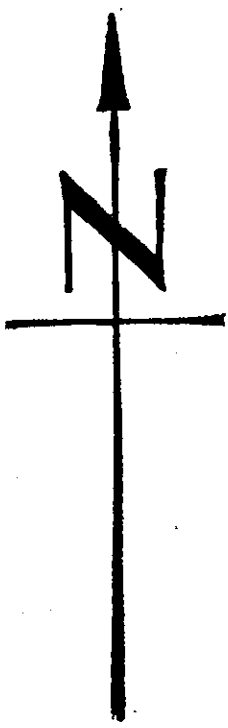
ENFORCEMENT REGISTER

ADDRESS OF LAND (see also attached plan)	DATE OF ISSUE	DATE OF SERVICE of copies of notice	REQUIREMENTS OF NOTICE	DATE NOTICE TAKES EFFECT
Land between Helsingburg Road and Derventer Avenue Sixty Acres. Canvey Island SITE D 18 – D19 – D20 ENFORCEMENT FILE REF. ENF / 672	22. 11. 82	22 November 1982	1.The breach of control Use of the land for the siting and storage of motor veehicles	1.As specified in notice 27.DECEMBER 1982
			“. Requirements of notice Cease the use and remove all motor vehicle vehicles from the land	
			3. The period to comply 30 DAYS	2. As amended by appeal if applicable N/A

POSTPONEMENT INFORMATION				ASSOCIATED STOP NOTICE		
Date appeal lodged	Date of inquiry	Date of appeal decision	Date of withdrawal of appeal	Date of service	Date of withdrawal	Statement of activity prohibited
N/A	N/A	N/A	N/A	N/A	N/A	N/A
AMENDMENT INFORMATION FOLLOWING APPEAL				COMPLIANCE WITH NOTICES		
1.The breach of control N/A				COMPLIANCE WITH NOTICES		
2.The requirements of the notice N/A				ENFORCEMENT NOTICE		STOP NOTICE
3.The period to comply N/A				YES OR NO YES		YES OR NO
				Date of compliance UNKNOWN		Date of compliance N/A



Drain



Canvey Island

No 12 WARD

D. REAY, A.R.I.C.S.
CHIEF PLANNING OFFICER
CASTLE POINT DISTRICT COUNCIL

PLAN No. ENF/672/DIS
SCALE 1:1250
DATE 22 NOVEMBER 1982

SOMNES AVENUE

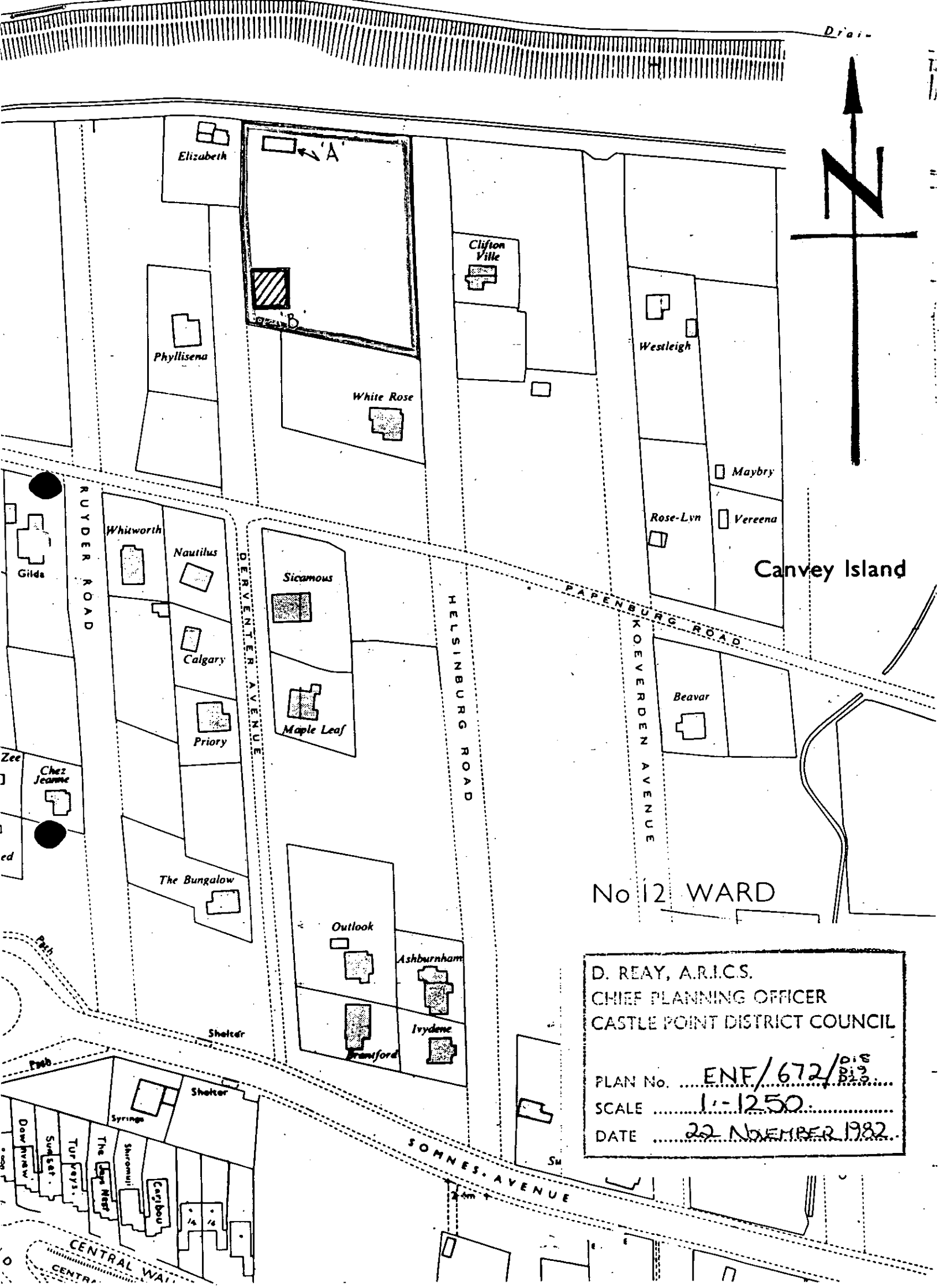
CENTRAL WALK

CASTLE POINT BOROUGH COUNCIL

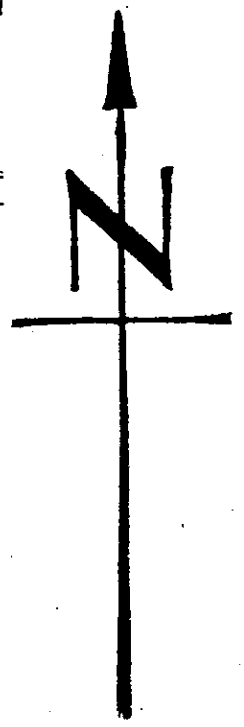
ENFORCEMENT REGISTER

ADDRESS OF LAND (see also attached plan)	DATE OF ISSUE	DATE OF SERVICE of copies of notice	REQUIREMENTS OF NOTICE	DATE NOTICE TAKES EFFECT
Land between Helsingburg Road and Derventer Avenue Sixty Acres. Canvey Island SITE D 18 – D19 – D20 ENFORCEMENT FILE REF. ENF / 672	22. 11. 82	22 November 1982	1.The breach of control Use of The land for the keeping of circus animals	1.As specified in notice 27.DECEMBER 1982
			“. Requirements of notice Cease the use and remove all circus animals from the land	
			3. The period to comply 30 DAYS	2. As amended by appeal if applicable N/A

POSTPONEMENT INFORMATION				ASSOCIATED STOP NOTICE		
Date appeal lodged	Date of inquiry	Date of appeal decision	Date of withdrawal of appeal	Date of service	Date of withdrawal	Statement of activity prohibited
N/A	N/A	N/A	N/A	N/A	N/A	N/A
AMENDMENT INFORMATION FOLLOWING APPEAL				COMPLIANCE WITH NOTICES		
1.The breach of control N/A				COMPLIANCE WITH NOTICES		
2.The requirements of the notice N/A				ENFORCEMENT NOTICE		STOP NOTICE
3.The period to comply N/A				YES OR NO YES		YES OR NO
				Date of compliance UNKNOWN		Date of compliance N/A



Drain



Canvey Island

No 12 WARD

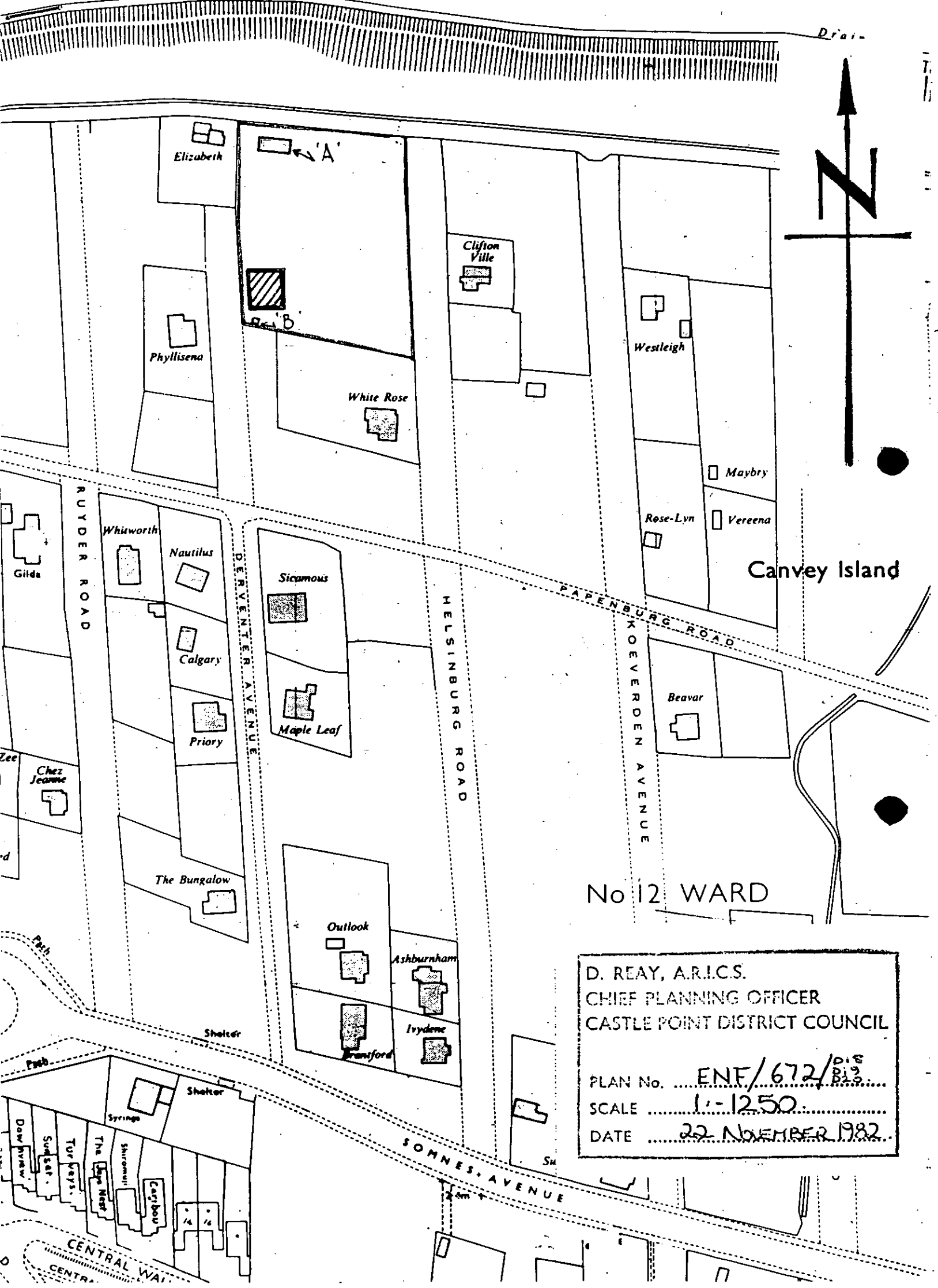
D. REAY, A.R.I.C.S.
CHIEF PLANNING OFFICER
CASTLE POINT DISTRICT COUNCIL
PLAN No. ENF/672/DIS 813
SCALE 1:1250
DATE 22 NOVEMBER 1982

CASTLE POINT BOROUGH COUNCIL


ENFORCEMENT REGISTER

ADDRESS OF LAND (see also attached plan)	DATE OF ISSUE	DATE OF SERVICE of copies of notice	REQUIREMENTS OF NOTICE	DATE NOTICE TAKES EFFECT
Land between Helsingburg Road and Derventer Avenue Sixty Acres. Canvey Island	22. 11. 82	22 November 1982	1. The breach of control The erection of a building marked A on the plan	1. As specified in notice 27. DECEMBER 1982
SITE D 18 – D19 – D20			“ Requirements of notice Remove the building	2. As amended by appeal if applicable N/A
ENFORCEMENT FILE REF. ENF / 672			3. The period to comply 30 DAYS	

POSTPONEMENT INFORMATION				ASSOCIATED STOP NOTICE		
Date appeal lodged	Date of inquiry	Date of appeal decision	Date of withdrawal of appeal	Date of service	Date of withdrawal	Statement of activity prohibited
N/A	N/A	N/A	N/A	N/A	N/A	N/A
AMENDMENT INFORMATION FOLLOWING APPEAL				COMPLIANCE WITH NOTICES		
1. The breach of control N/A				COMPLIANCE WITH NOTICES		
2. The requirements of the notice N/A				ENFORCEMENT NOTICE		STOP NOTICE
3. The period to comply N/A				YES OR NO YES		YES OR NO
				Date of compliance UNKNOWN		N/A Date of compliance



Drain



Canvey Island

No 12 WARD

D. REAY, A.R.I.C.S.
CHIEF PLANNING OFFICER
CASTLE POINT DISTRICT COUNCIL

PLAN No. ENF/672/DIS
SCALE 1"=1250'
DATE 22 NOVEMBER 1982

SONNES AVENUE

RUYSER ROAD

HELSINGBURG ROAD

KOEVERDEN AVENUE

DERVENTER AVENUE

Elizabeth

Phyllisena

White Rose

Clifton Ville

Westleigh

Maybry

Vereena

Rose-Lyn

Beavar

Whiuworth

Nautilus

Calgary

Priory

The Bungalow

Sicamous

Maple Leaf

Outlook

Ashburnham

Ivydene

Tranford

Sheldor

Sheldor

Syringe

Shirewell

The Cape Reef

Caribou

1/4

1/4

Gilda

Chez Jeanne

Path

Path

Downview

Sunset

Turkeys

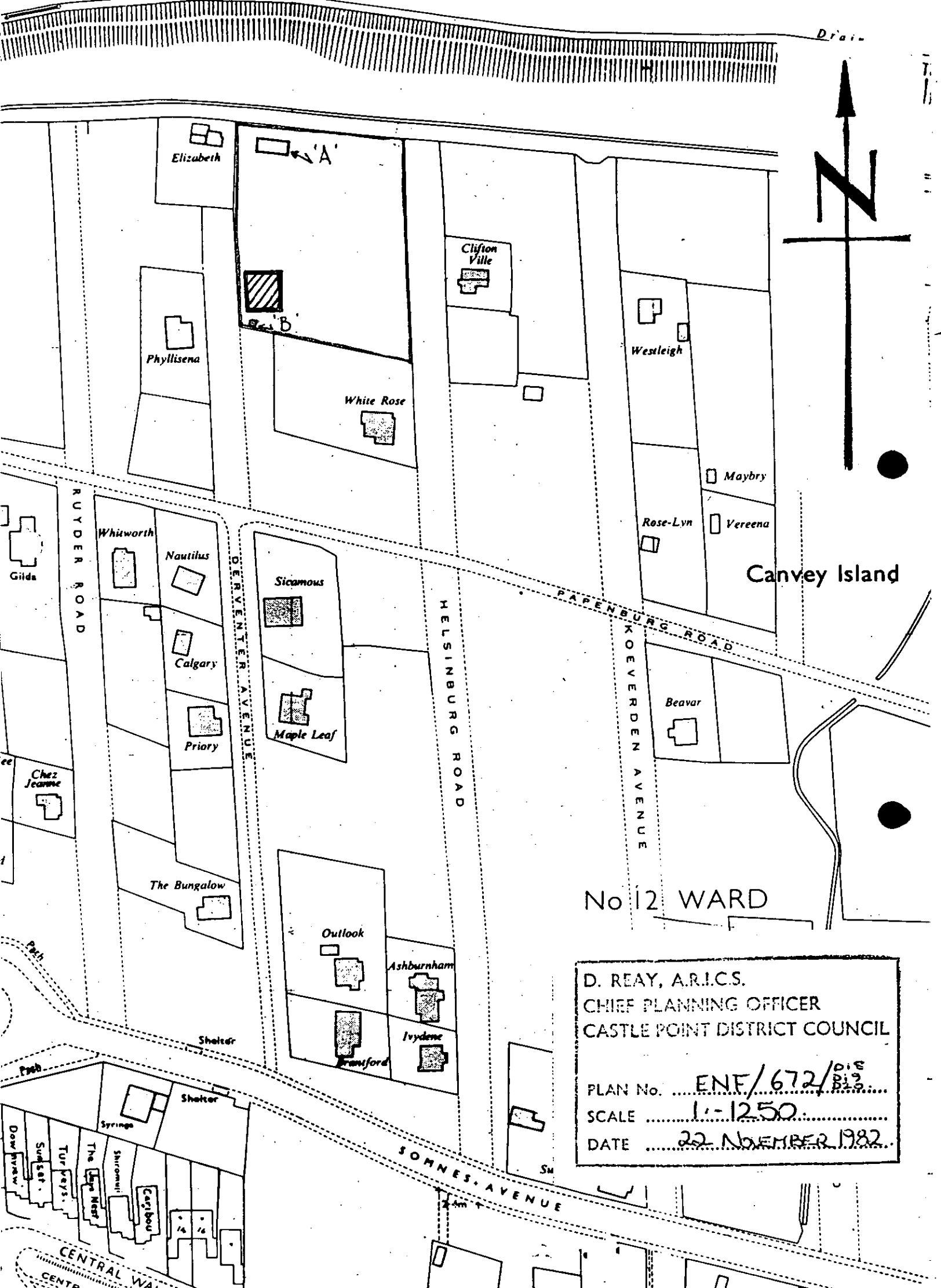
CENTRAL WARD

CASTLE POINT BOROUGH COUNCIL

ENFORCEMENT REGISTER

ADDRESS OF LAND (see also attached plan)	DATE OF ISSUE	DATE OF SERVICE of copies of notice	REQUIREMENTS OF NOTICE	DATE NOTICE TAKES EFFECT
Land between Helsingburg Road and Derventer Avenue Sixty Acres. Canvey Island SITE D 18 – D19 – D20 ENFORCEMENT FILE REF. ENF / 672	22. 11. 82	22 November 1982	1.The breach of control The erection of a building marked B on the plan	1.As specified in notice 27.DECEMBER 1982
			“. Requirements of notice Remove the building	2. As amended by appeal if applicable
			3. The period to comply 30 DAYS	N/A

POSTPONEMENT INFORMATION				ASSOCIATED STOP NOTICE		
Date appeal lodged	Date of inquiry	Date of appeal decision	Date of withdrawal of appeal	Date of service	Date of withdrawal	Statement of activity prohibited
N/A	N/A	N/A	N/A	N/A	N/A	N/A
AMENDMENT INFORMATION FOLLOWING APPEAL				COMPLIANCE WITH NOTICES		
1.The breach of control N/A				ENFORCEMENT NOTICE		STOP NOTICE
2.The requirements of the notice N/A				YES OR NO YES		YES OR NO
3.The period to comply N/A				Date of compliance UNKNOWN		Date of compliance N/A



D. REAY, A.R.I.C.S.
CHIEF PLANNING OFFICER
CASTLE POINT DISTRICT COUNCIL

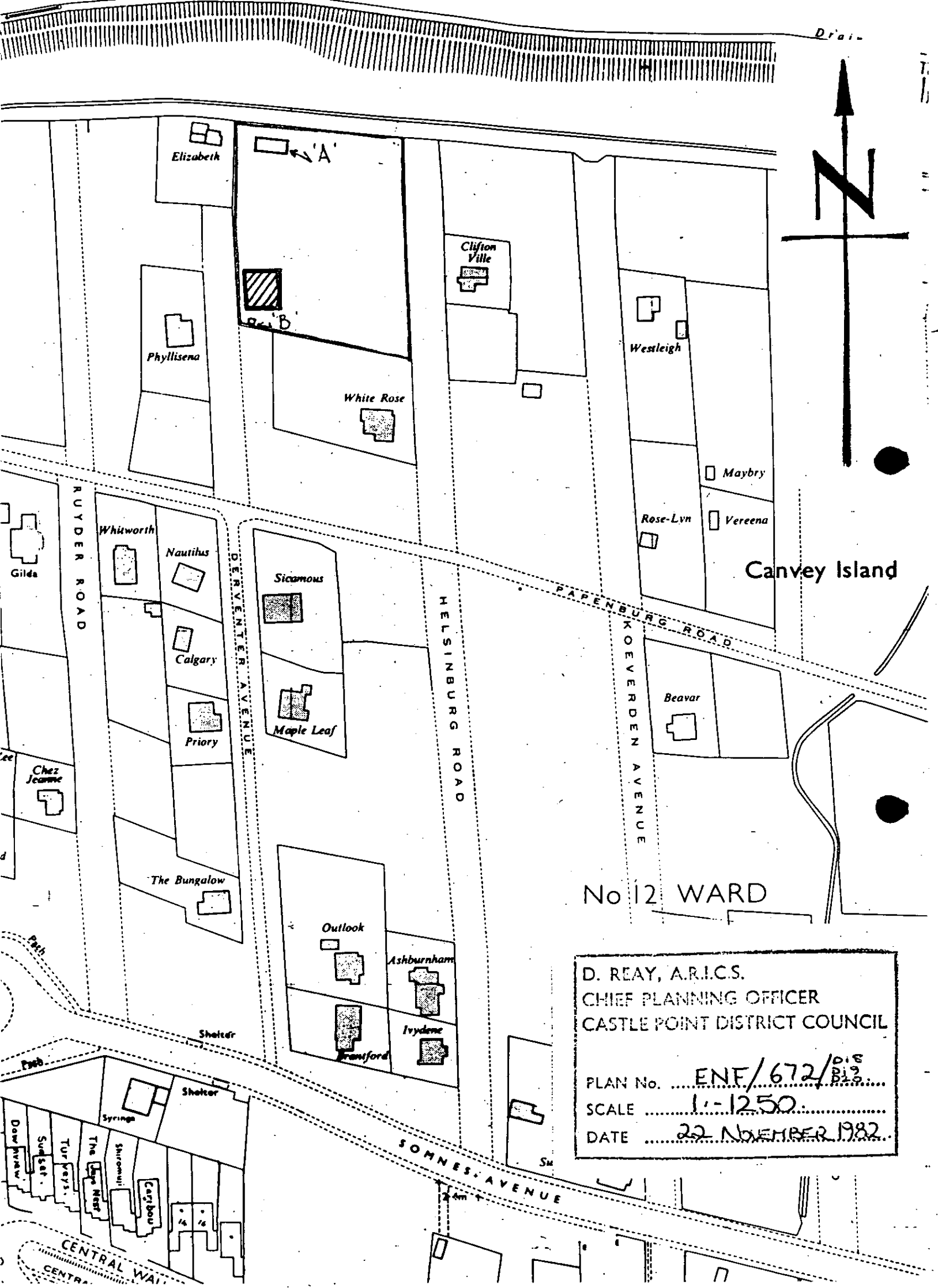
PLAN No. ... ENF/672/DIS B13 ...
SCALE ... 1:1250 ...
DATE ... 22 NOVEMBER 1982 ...

CASTLE POINT BOROUGH COUNCIL

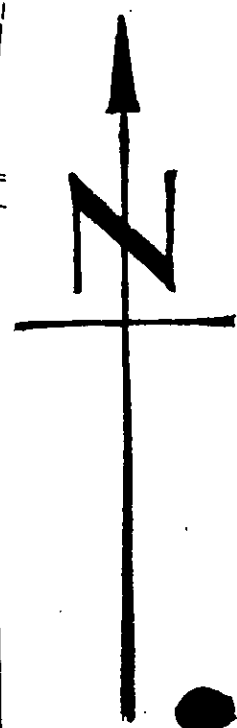
ENFORCEMENT REGISTER

ADDRESS OF LAND (see also attached plan)	DATE OF ISSUE	DATE OF SERVICE of copies of notice	REQUIREMENTS OF NOTICE	DATE NOTICE TAKES EFFECT
Land between Helsingburg Road and Derventer Avenue Sixty Acres. Canvey Island SITE D 18 – D19 – D20 ENFORCEMENT FILE REF. ENF / 672	22. 11. 82	22 November 1982	1.The breach of control The laying of a hardstanding	1.As specified in notice 27.DECEMBER 1982
			“. Requirements of notice Remove the hardstanding	
			3. The period to comply 30 DAYS	2. As amended by appeal if applicable N/A

POSTPONEMENT INFORMATION				ASSOCIATED STOP NOTICE		
Date appeal lodged	Date of inquiry	Date of appeal decision	Date of withdrawal of appeal	Date of service	Date of withdrawal	Statement of activity prohibited
N/A	N/A	N/A	N/A	N/A	N/A	N/A
AMENDMENT INFORMATION FOLLOWING APPEAL				COMPLIANCE WITH NOTICES		
1.The breach of control N/A				COMPLIANCE WITH NOTICES		
2.The requirements of the notice N/A				ENFORCEMENT NOTICE		STOP NOTICE
3.The period to comply N/A				YES OR NO YES Date of compliance UNKNOWN		YES OR NO N/A Date of compliance



Drain



Canvey Island

No 12 WARD

D. REAY, A.R.I.C.S.
CHIEF PLANNING OFFICER
CASTLE POINT DISTRICT COUNCIL

PLAN No. ENF/672/D13
SCALE 1:1250
DATE 22 NOVEMBER 1982

CASTLE POINT BOROUGH COUNCIL

ENFORCEMENT REGISTER

ADDRESS OF LAND (see also attached plan)	DATE OF ISSUE	DATE OF SERVICE of copies of notice	REQUIREMENTS OF NOTICE	DATE NOTICE TAKES EFFECT
Land between Helsingburg Road and Koeverden Avenue Sixty Acres. Canvey Island SITE H 9 & H 10 ENFORCEMENT FILE REF. ENF / 672	27.5. 82	27.May.1982	1.The breach of control The use of the land as a caravan site	1.As specified in notice
			4. Requirements of notice Cease the use and remove the caravan	30June 1982
			3. The period to comply 30 DAYS	2. As amended by appeal if applicable N/A

POSTPONEMENT INFORMATION				ASSOCIATED STOP NOTICE		
Date appeal lodged	Date of inquiry	Date of appeal decision	Date of withdrawal of appeal	Date of service	Date of withdrawal	Statement of activity prohibited
N/A	N/A	N/A	N/A	N/A	N/A	N/A
AMENDMENT INFORMATION FOLLOWING APPEAL				COMPLIANCE WITH NOTICES		
1.The breach of control N/A				COMPLIANCE WITH NOTICES		
2.The requirements of the notice N/A				ENFORCEMENT NOTICE		STOP NOTICE
3.The period to comply N/A				YES OR NO YES		YES OR NO
				Date of compliance UNKNOWN		Date of compliance N/A



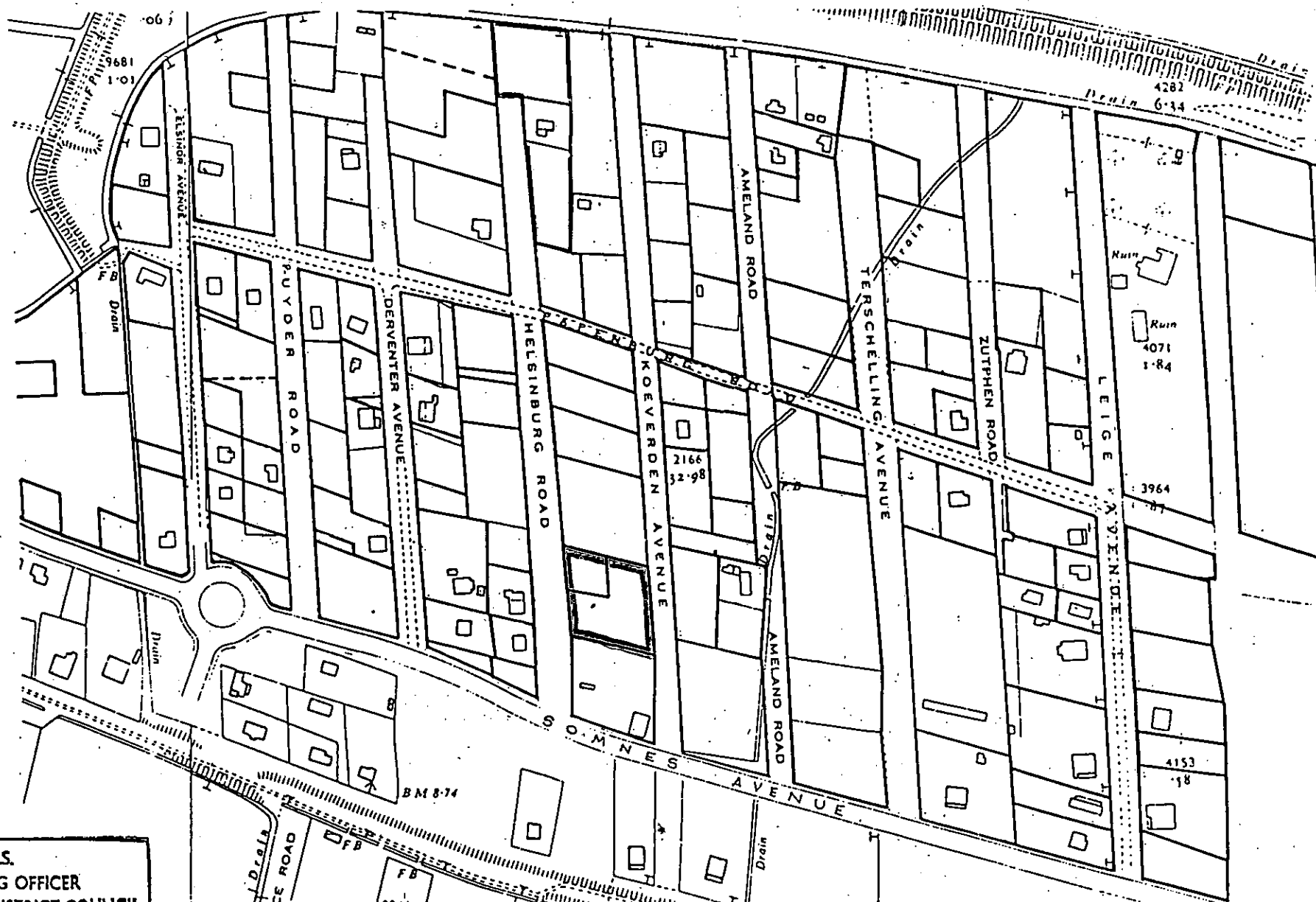
D. REAY, A.R.I.C.S.
 CHIEF PLANNING OFFICER
 CASTLE POINT DISTRICT COUNCIL

 PLAN No. ENF/672/
 SCALE N.T.S.
 DATE JULY 1982

CASTLE POINT BOROUGH COUNCIL ENFORCEMENT REGISTER

ADDRESS OF LAND (see also attached plan)	DATE OF ISSUE	DATE OF SERVICE of copies of notice	REQUIREMENTS OF NOTICE	DATE NOTICE TAKES EFFECT
Land between Helsingburg Road and Koeverden Avenue Sixty Acres. Canvey Island	27.5. 82	27.May.1982	1.The breach of control The use of the land for the siting and storage of caravans	1.As specified in notice
			" . Requirements of notice Cease the use and remove the caravans	30June 1982
				2. As amended by appeal if applicable
SITE H 9 & H IO				N/A
ENFORCEMENT FILE REF. ENF / 672			3. The period to comply 30 DAYS	

POSTPONEMENT INFORMATION				ASSOCIATED STOP NOTICE		
Date appeal lodged	Date of inquiry	Date of appeal decision	Date of withdrawal of appeal	Date of service	Date of withdrawal	Statement of activity prohibited
N/A	N/A	N/A	N/A	N/A	N/A	N/A
AMENDMENT INFORMATION FOLLOWING APPEAL				COMPLIANCE WITH NOTICES		
1.The breach of control N/A						
2.The requirements of the notice N/A				ENFORCEMENT NOTICE		STOP NOTICE
3.The period to comply N/A				YES OR NO YES Date of compliance UNKNOWN		YES OR NO N/A Date of compliance



D. REAY, A.R.I.C.S.
 CHIEF PLANNING OFFICER
 CASTLE POINT DISTRICT COUNCIL
 PLAN No. ENF/672/
 SCALE N.T.S.
 DATE JULY 1982

CASTLE POINT BOROUGH COUNCIL

ENFORCEMENT REGISTER

ADDRESS OF LAND (see also attached plan)	DATE OF ISSUE	DATE OF SERVICE of copies of notice	REQUIREMENTS OF NOTICE	DATE NOTICE TAKES EFFECT
Land between Helsingburg Road and Koeverden ave to south of Pappenburg Road Sixty Acres. Canvey Island SITE H12-H13-H14 ENFORCEMENT FILE REF. ENF / 672	29.7. 82	29.JULY. 1982	1.The breach of control The USE OF THE LAND AS A CARAVAN SITE	1.As specified in notice 31.AUGUST.1982
			“ Requirements of notice CEASE THE USE AND REMOVE THE CARAVANS	2. As amended by appeal if applicable
			3. The period to comply 30 DAYS	N/A

POSTPONEMENT INFORMATION				ASSOCIATED STOP NOTICE		
Date appeal lodged	Date of inquiry	Date of appeal decision	Date of withdrawal of appeal	Date of service	Date of withdrawal	Statement of activity prohibited
N/A	N/A	N/A	N/A	N/A	N/A	N/A
AMENDMENT INFORMATION FOLLOWING APPEAL				COMPLIANCE WITH NOTICES		
1.The breach of control N/A				COMPLIANCE WITH NOTICES		
2.The requirements of the notice N/A				ENFORCEMENT NOTICE		STOP NOTICE
3.The period to comply N/A				YES OR NO YES		YES OR NO
				Date of compliance 1.DECEMBER.82		Date of compliance N/A

CASTLE POINT BOROUGH COUNCIL

ENFORCEMENT REGISTER

ADDRESS OF LAND (see also attached plan)	DATE OF ISSUE	DATE OF SERVICE of copies of notice	REQUIREMENTS OF NOTICE	DATE NOTICE TAKES EFFECT
Land between Helsingburg Road and Koeverden ave to south of Pappenburg Road Sixty Acres. Canvey Island SITE H12-H13-H14 ENFORCEMENT FILE REF. ENF / 672	29.7. 82	29.JULY. 1982	1.The breach of control The USE OF THE LAND FOR THE SITING AND STORAGE OF CARAVANS	1.As specified in notice 31.AUGUST.1982
			“. Requirements of notice CEASE THE USE AND REMOVE THE CARAVANS	2. As amended by appeal if applicable N/A
			3. The period to comply 30 DAYS	

POSTPONEMENT INFORMATION				ASSOCIATED STOP NOTICE		
Date appeal lodged	Date of inquiry	Date of appeal decision	Date of withdrawal of appeal	Date of service	Date of withdrawal	Statement of activity prohibited
N/A	N/A	N/A	N/A	N/A	N/A	N/A
AMENDMENT INFORMATION FOLLOWING APPEAL				COMPLIANCE WITH NOTICES		
1.The breach of control N/A				ENFORCEMENT NOTICE		
2.The requirements of the notice N/A				STOP NOTICE		
3.The period to comply N/A				YES OR NO YES		
				Date of compliance 1.DECEMBER.82		
				YES OR NO		
				Date of compliance N/A		



D. REAY, A.R.I.C.S.
CHIEF PLANNING OFFICER
CASTLE POINT DISTRICT COUNCIL

PLAN No. ENT/672/
SCALE N.T.S.
DATE JULY 1982

CASTLE POINT BOROUGH COUNCIL

ENFORCEMENT REGISTER

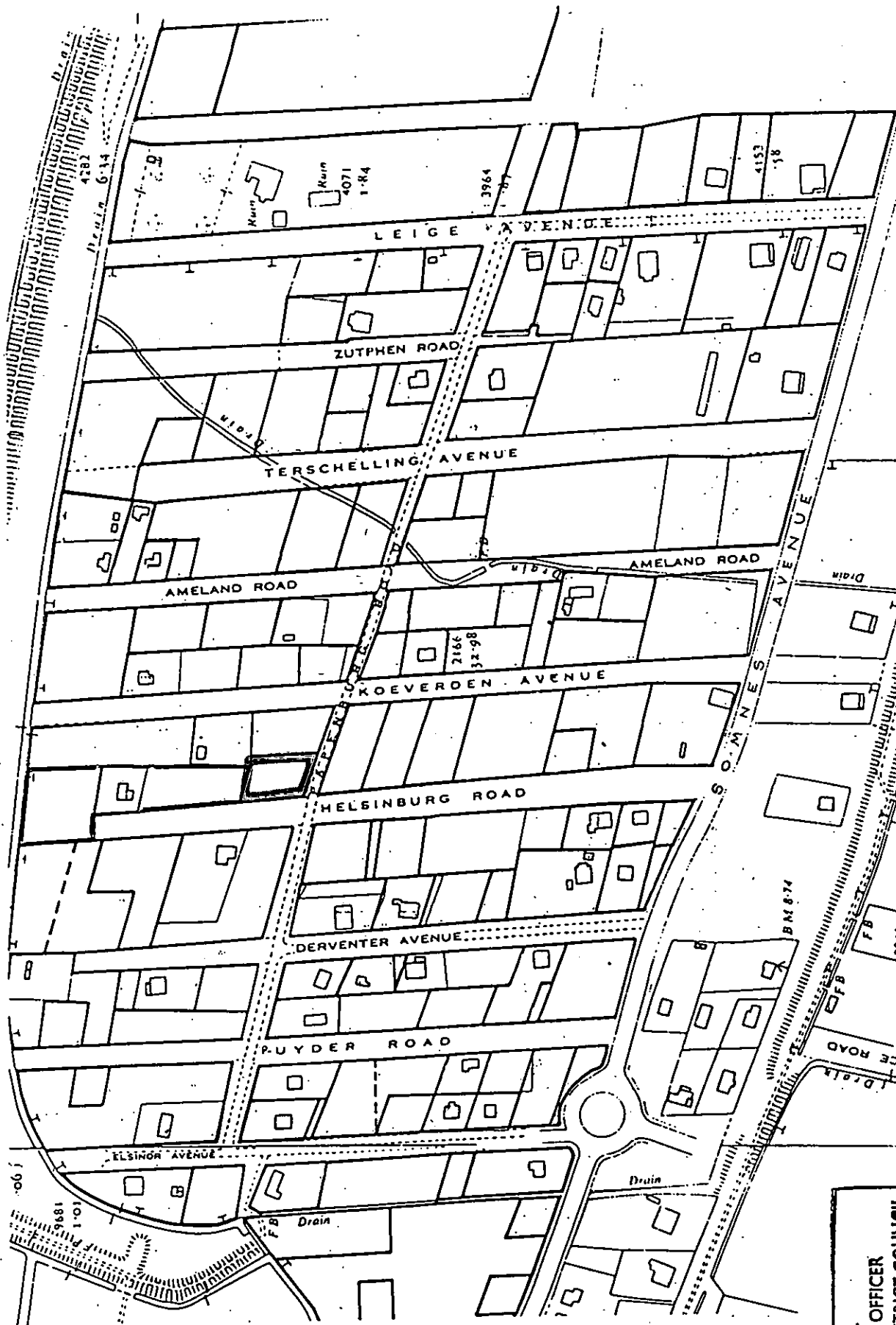
ADDRESS OF LAND (see also attached plan)	DATE OF ISSUE	DATE OF SERVICE of copies of notice	REQUIREMENTS OF NOTICE	DATE NOTICE TAKES EFFECT
Land between Helsingburg Road, and Derventer avenue, Sixty Acres. Canvey Island SITE D18-D19-D20 ENFORCEMENT FILE REF. ENF / 672	29.7. 82	29.JULY. 1982	1.The breach of control The USE OF THE LAND FOR THE SITING AND STORAGE OF CIRCUS EQUIPMENT AND CIRCUS TRAILERS	1.As specified in notice 27.DECEMBER.1982
			“. Requirements of notice CEASE THE USE AND REMOVE ALL CIRCUS TRAILERS AND CIRCUS EQUIPMENT FROM THE LAND	2. As amended by appeal if applicable N/A
			3. The period to comply 30 DAYS	

POSTPONEMENT INFORMATION				ASSOCIATED STOP NOTICE		
Date appeal lodged	Date of inquiry	Date of appeal decision	Date of withdrawal of appeal	Date of service	Date of withdrawal	Statement of activity prohibited
N/A	N/A	N/A	N/A	N/A	N/A	N/A
AMENDMENT INFORMATION FOLLOWING APPEAL				COMPLIANCE WITH NOTICES		
1.The breach of control N/A				COMPLIANCE WITH NOTICES		
2.The requirements of the notice N/A				ENFORCEMENT NOTICE		STOP NOTICE
3.The period to comply N/A				YES OR NO YES		YES OR NO
				Date of compliance UNKNOWN		Date of compliance N/A

CASTLE POINT BOROUGH COUNCIL ENFORCEMENT REGISTER

ADDRESS OF LAND (see also attached plan)	DATE OF ISSUE	DATE OF SERVICE of copies of notice	REQUIREMENTS OF NOTICE	DATE NOTICE TAKES EFFECT
Land between Helsingburg Road, and Pappenburg Road, Sixty Acres. Canvey Island	27.5. 82	27.July. 1982.	1.The breach of control The USE OF THE LAND AS A CARAVAN SITE	1.As specified in notice 30.JUNE.1982.
			" Requirements of notice CEASE THE USE AND REMOVE THE CARAVANS	
			SITE -H15	2. As amended by appeal if applicable N/A
ENFORCEMENT FILE REF. ENF / 672			3. The period to comply 30 DAYS	

POSTPONEMENT INFORMATION				ASSOCIATED STOP NOTICE		
Date appeal lodged	Date of inquiry	Date of appeal decision	Date of withdrawal of appeal	Date of service	Date of withdrawal	Statement of activity prohibited
N/A	N/A	N/A	N/A	N/A	N/A	N/A
AMENDMENT INFORMATION FOLLOWING APPEAL				COMPLIANCE WITH NOTICES		
1.The breach of control						
N/A				ENFORCEMENT NOTICE		
2.The requirements of the notice				STOP NOTICE		
N/A				YES OR NO YES		
3.The period to comply				YES OR NO		
N/A				Date of compliance UNKNOWN		
				Date of compliance N/A		



D. REAY, A.R.I.C.S.
CHIEF PLANNING OFFICER
CASTLE POINT DISTRICT COUNCIL

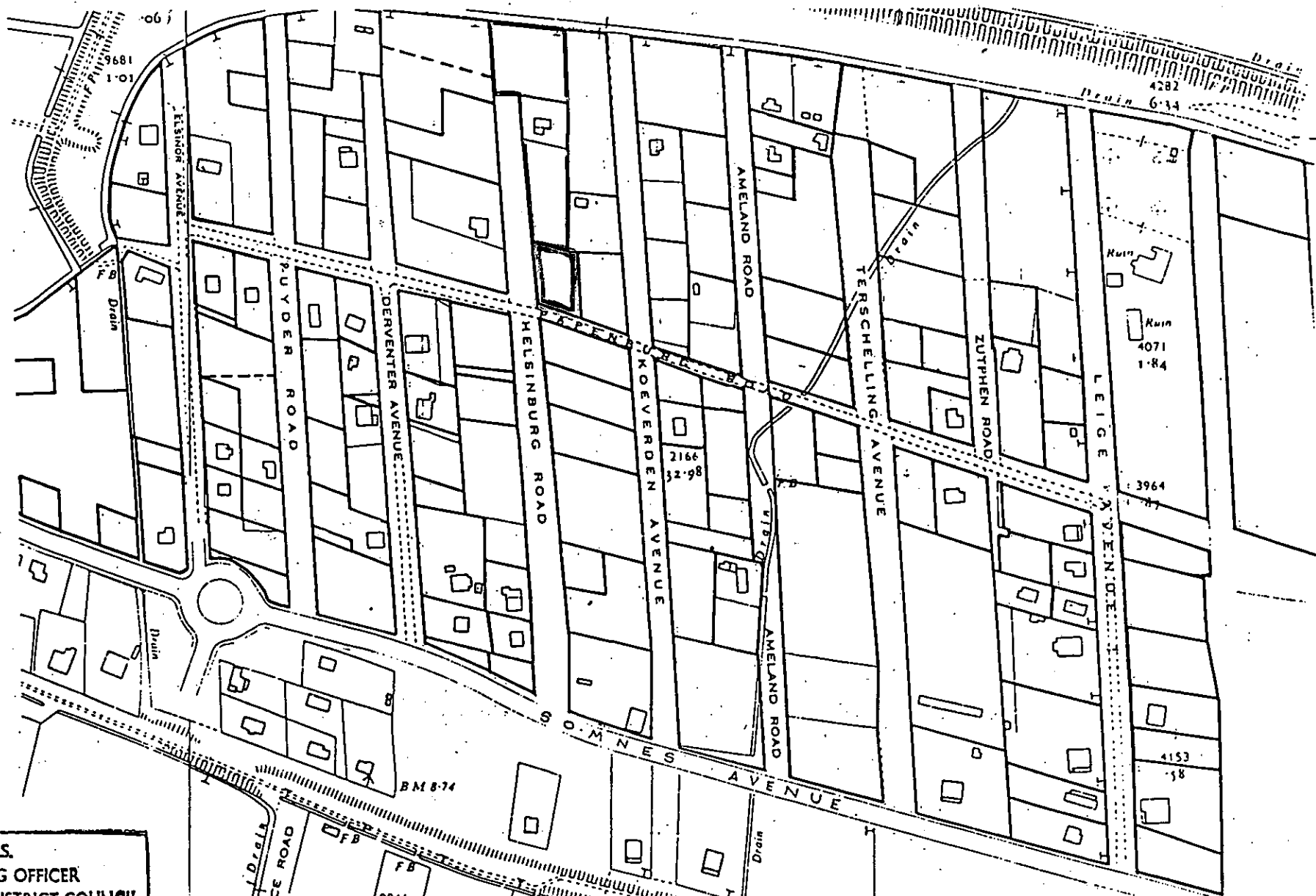
PLAN No. *ENF/672/*
SCALE *N.T.S.*
DATE *JULY 1982*

CASTLE POINT BOROUGH COUNCIL

ENFORCEMENT REGISTER

ADDRESS OF LAND (see also attached plan)	DATE OF ISSUE	DATE OF SERVICE of copies of notice	REQUIREMENTS OF NOTICE	DATE NOTICE TAKES EFFECT
Land between Helsingburg Road, and Pappenburg Road, Sixty Acres. Canvey Island SITE -H15 ENFORCEMENT FILE REF. ENF / 672	27.5. 82	27.July. 1982.	1.The breach of control The USE OF THE LANDFOR THE SITING AND STORAGE OF CARAVANS.	1.As specified in notice 30.JUNE.1982.
			“. Requirements of notice CEASE THE USE AND REMOVE THE CARAVANS	2. As amended by appeal if applicable N/A
			3. The period to comply 30 DAYS	

POSTPONEMENT INFORMATION				ASSOCIATED STOP NOTICE		
Date appeal lodged	Date of inquiry	Date of appeal decision	Date of withdrawal of appeal	Date of service	Date of withdrawal	Statement of activity prohibited
N/A	N/A	N/A	N/A	N/A	N/A	N/A
AMENDMENT INFORMATION FOLLOWING APPEAL				COMPLIANCE WITH NOTICES		
1.The breach of control N/A				COMPLIANCE WITH NOTICES		
2.The requirements of the notice N/A				ENFORCEMENT NOTICE		STOP NOTICE
3.The period to comply N/A				YES OR NO YES Date of compliance UNKNOWN		YES OR NO N/A Date of compliance



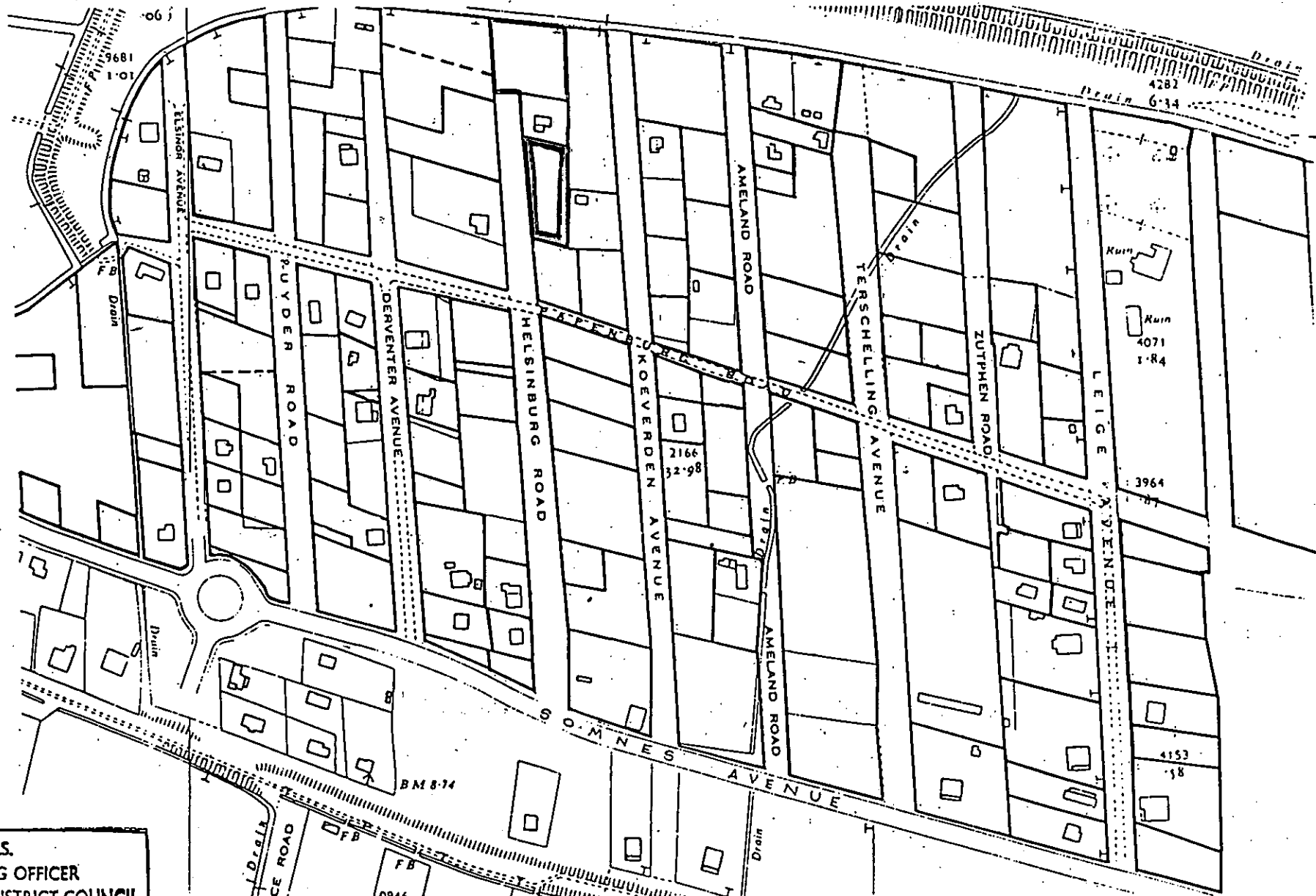
D. REAY, A.R.I.C.S.
CHIEF PLANNING OFFICER
CASTLE POINT DISTRICT COUNCIL

PLAN No. ENF/672/
SCALE N.T.S.
DATE JULY 1982

CASTLE POINT BOROUGH COUNCIL ENFORCEMENT REGISTER

ADDRESS OF LAND (see also attached plan)	DATE OF ISSUE	DATE OF SERVICE of copies of notice	REQUIREMENTS OF NOTICE	DATE NOTICE TAKES EFFECT
Land atHelsingburg Road, and Sixty Acres. Canvey Island	25.8. 82	25.August. 1982.	1.The breach of control The USE OF THE LANDFOR THE SITING AND STORAGE OF CARAVANS.	1.As specified in notice 30.September.1982.
			" Requirements of notice CEASE THE USE AND REMOVE THE CARAVANS	2. As amended by appeal if applicable
				N/A
SITE –H16			3. The period to comply 30 DAYS	
ENFORCEMENT FILE REF. ENF / 672				

POSTPONEMENT INFORMATION				ASSOCIATED STOP NOTICE		
Date appeal lodged	Date of inquiry	Date of appeal decision	Date of withdrawal of appeal	Date of service	Date of withdrawal	Statement of activity prohibited
N/A	N/A	N/A	N/A	N/A	N/A	N/A
AMENDMENT INFORMATION FOLLOWING APPEAL				COMPLIANCE WITH NOTICES		
1.The breach of control						
N/A				ENFORCEMENT NOTICE		
2.The requirements of the notice				STOP NOTICE		
N/A				YES OR NO YES		
3.The period to comply				YES OR NO		
N/A				Date of compliance UNKNOWN		
				Date of compliance N/A		



D. REAY, A.R.I.C.S.
CHIEF PLANNING OFFICER
CASTLE POINT DISTRICT COUNCIL

PLAN No. ENF/672/
SCALE N.T.S.
DATE JULY 1982

CASTLE POINT BOROUGH COUNCIL

ENFORCEMENT REGISTER

ADDRESS OF LAND (see also attached plan)	DATE OF ISSUE	DATE OF SERVICE of copies of notice	REQUIREMENTS OF NOTICE	DATE NOTICE TAKES EFFECT
Land atHelsingburg Road, Sixty Acres. Canvey Island SITE –H16 ENFORCEMENT FILE REF. ENF / 672	25.8. 82	25.August. 1982.	1.The breach of control The USE OF THE LAND AS A CARAVAN SITE	1.As specified in notice 30.September.1982.
			“. Requirements of notice CEASE THE USE AND REMOVE THE CARAVANS	
			3. The period to comply 30 DAYS	2. As amended by appeal if applicable N/A

POSTPONEMENT INFORMATION				ASSOCIATED STOP NOTICE		
Date appeal lodged	Date of inquiry	Date of appeal decision	Date of withdrawal of appeal	Date of service	Date of withdrawal	Statement of activity prohibited
N/A	N/A	N/A	N/A	N/A	N/A	N/A
AMENDMENT INFORMATION FOLLOWING APPEAL				COMPLIANCE WITH NOTICES		
1.The breach of control N/A				COMPLIANCE WITH NOTICES		
2.The requirements of the notice N/A				ENFORCEMENT NOTICE		STOP NOTICE
3.The period to comply N/A				YES OR NO YES Date of compliance UNKNOWN		YES OR NO N/A Date of compliance



D. REAY, A.R.I.C.S.
 CHIEF PLANNING OFFICER
 CASTLE POINT DISTRICT COUNCIL

 PLAN No. ENT/672/
 SCALE N.T.S.
 DATE JULY 1982

CASTLE POINT BOROUGH COUNCIL

ENFORCEMENT REGISTER

ADDRESS OF LAND (see also attached plan)	DATE OF ISSUE	DATE OF SERVICE of copies of notice	REQUIREMENTS OF NOTICE	DATE NOTICE TAKES EFFECT
Land atHelsingburg Road, Sixty Acres. Canvey Island SITE –H17 ENFORCEMENT FILE REF. ENF / 672	25.8. 82	25.August. 1982.	1.The breach of control The USE OF THE LAND AS A CARAVAN SITE	1.As specified in notice 30.September.1982.
			“. Requirements of notice CEASE THE USE AND REMOVE THE CARAVANS	
			3. The period to comply 30 DAYS	2. As amended by appeal if applicable N/A

POSTPONEMENT INFORMATION				ASSOCIATED STOP NOTICE		
Date appeal lodged	Date of inquiry	Date of appeal decision	Date of withdrawal of appeal	Date of service	Date of withdrawal	Statement of activity prohibited
N/A	N/A	N/A	N/A	N/A	N/A	N/A
AMENDMENT INFORMATION FOLLOWING APPEAL				COMPLIANCE WITH NOTICES		
1.The breach of control N/A				ENFORCEMENT NOTICE		STOP NOTICE
2.The requirements of the notice N/A				YES OR NO YES		YES OR NO
3.The period to comply N/A				Date of compliance UNKNOWN		Date of compliance N/A



D. REAY, A.R.I.C.S.
CHIEF PLANNING OFFICER
CASTLE POINT DISTRICT COUNCIL

PLAN No. ENF/672/
SCALE N.T.S.
DATE JULY 1982

CASTLE POINT BOROUGH COUNCIL

ENFORCEMENT REGISTER

ADDRESS OF LAND (see also attached plan)	DATE OF ISSUE	DATE OF SERVICE of copies of notice	REQUIREMENTS OF NOTICE	DATE NOTICE TAKES EFFECT
Land atHelsingburg Road, Sixty Acres. Canvey Island SITE -H17 ENFORCEMENT FILE REF. ENF / 672	25.8. 82	25.August. 1982.	1.The breach of control The USE OF THE LAND FOR THE SITING AND STORAGE OF CARAVANS	1.As specified in notice 30.September.1982.
			“. Requirements of notice CEASE THE USE AND REMOVE THE CARAVANS	2. As amended by appeal if applicable N/A
			3. The period to comply 30 DAYS	

POSTPONEMENT INFORMATION				ASSOCIATED STOP NOTICE		
Date appeal lodged	Date of inquiry	Date of appeal decision	Date of withdrawal of appeal	Date of service	Date of withdrawal	Statement of activity prohibited
N/A	N/A	N/A	N/A	N/A	N/A	N/A
AMENDMENT INFORMATION FOLLOWING APPEAL				COMPLIANCE WITH NOTICES		
1.The breach of control N/A				COMPLIANCE WITH NOTICES		
2.The requirements of the notice N/A				ENFORCEMENT NOTICE	STOP NOTICE	
3.The period to comply N/A				YES OR NO YES Date of compliance UNKNOWN	YES OR NO N/A Date of compliance	



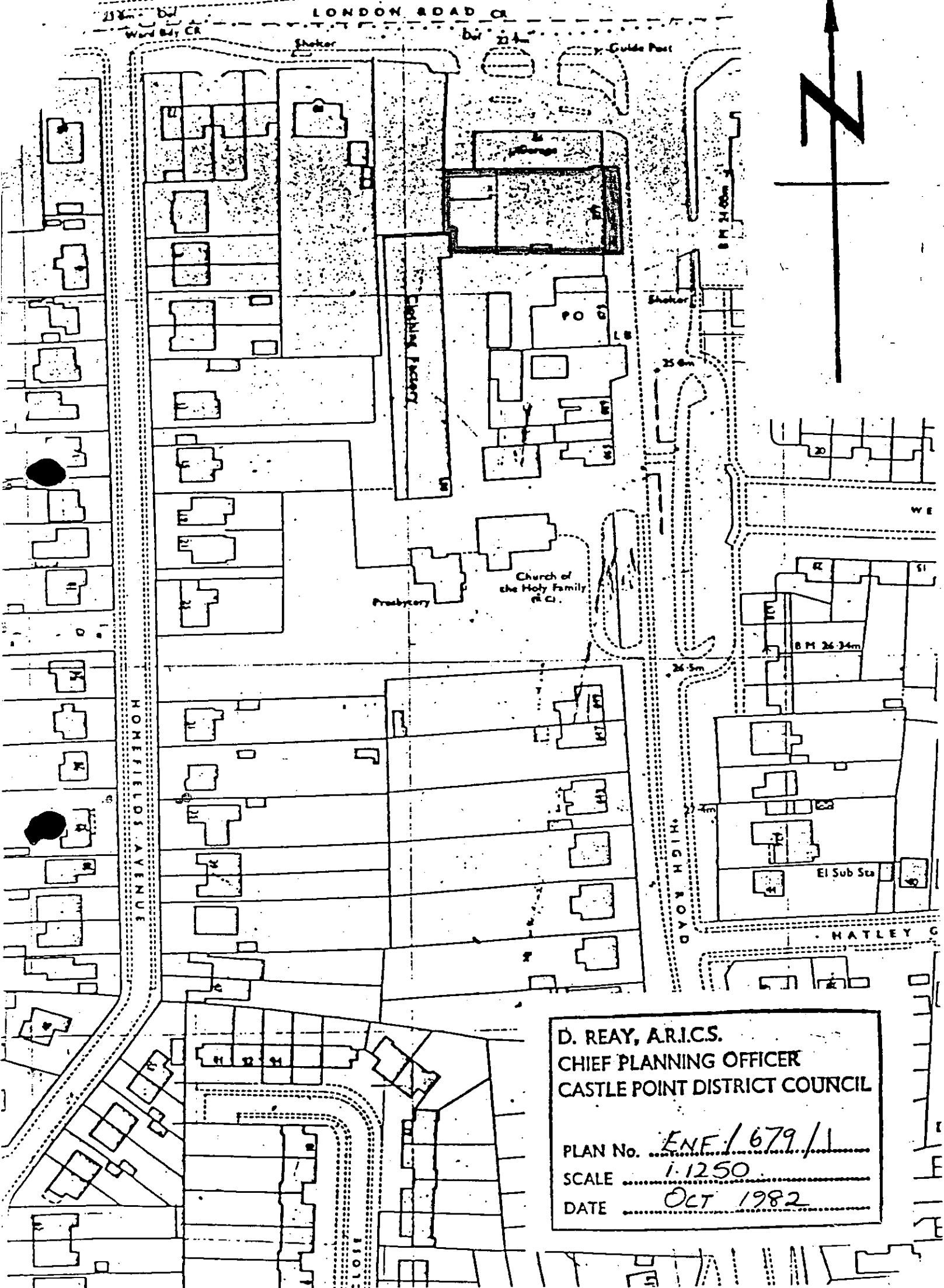
D. REAY, A.R.I.C.S.
CHIEF PLANNING OFFICER
CASTLE POINT DISTRICT COUNCIL

PLAN No. ENF/672/
SCALE N.T.S.
DATE JULY 1982

CASTLE POINT BOROUGH COUNCIL ENFORCEMENT REGISTER

ADDRESS OF LAND (see also attached plan)	DATE OF ISSUE	DATE OF SERVICE of copies of notice	REQUIREMENTS OF NOTICE	DATE NOTICE TAKES EFFECT
677 HIGH ROAD BENFLEET	29.11.82.	29.NOVEMBER 1982.	1.The breach of control -The use of the forecourt for the open storage, trading and display of goods including the display of advertisement boards	1.As specified in notice 31.December. 1982
			“ . Requirements of notice –Cease the use of the forecourt for the open storage, trading and display of goods including the display of advertisements.	2. As amended by appeal if applicable
				N/A
ENFORCEMENT FILE REF. ENF / 679			3. The period to comply One calendar month	

POSTPONEMENT INFORMATION				ASSOCIATED STOP NOTICE		
Date appeal lodged	Date of inquiry	Date of appeal decision	Date of withdrawal of appeal	Date of service	Date of withdrawal	Statement of activity prohibited
N/A	N/A	N/A	N/A	N/A	N/A	N/A
AMENDMENT INFORMATION FOLLOWING APPEAL				COMPLIANCE WITH NOTICES		
1.The breach of control						
N/A				ENFORCEMENT NOTICE		
2.The requirements of the notice				STOP NOTICE		
N/A				YES OR NO	YES	YES OR NO
3.The period to comply				Date of compliance UNKNOWN		Date of compliance
N/A						N/A



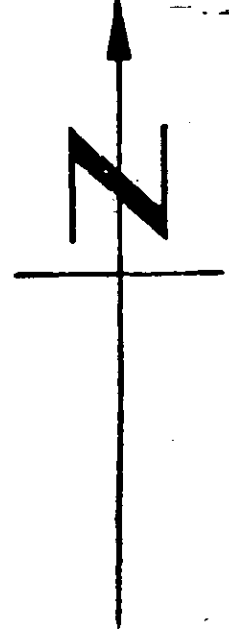
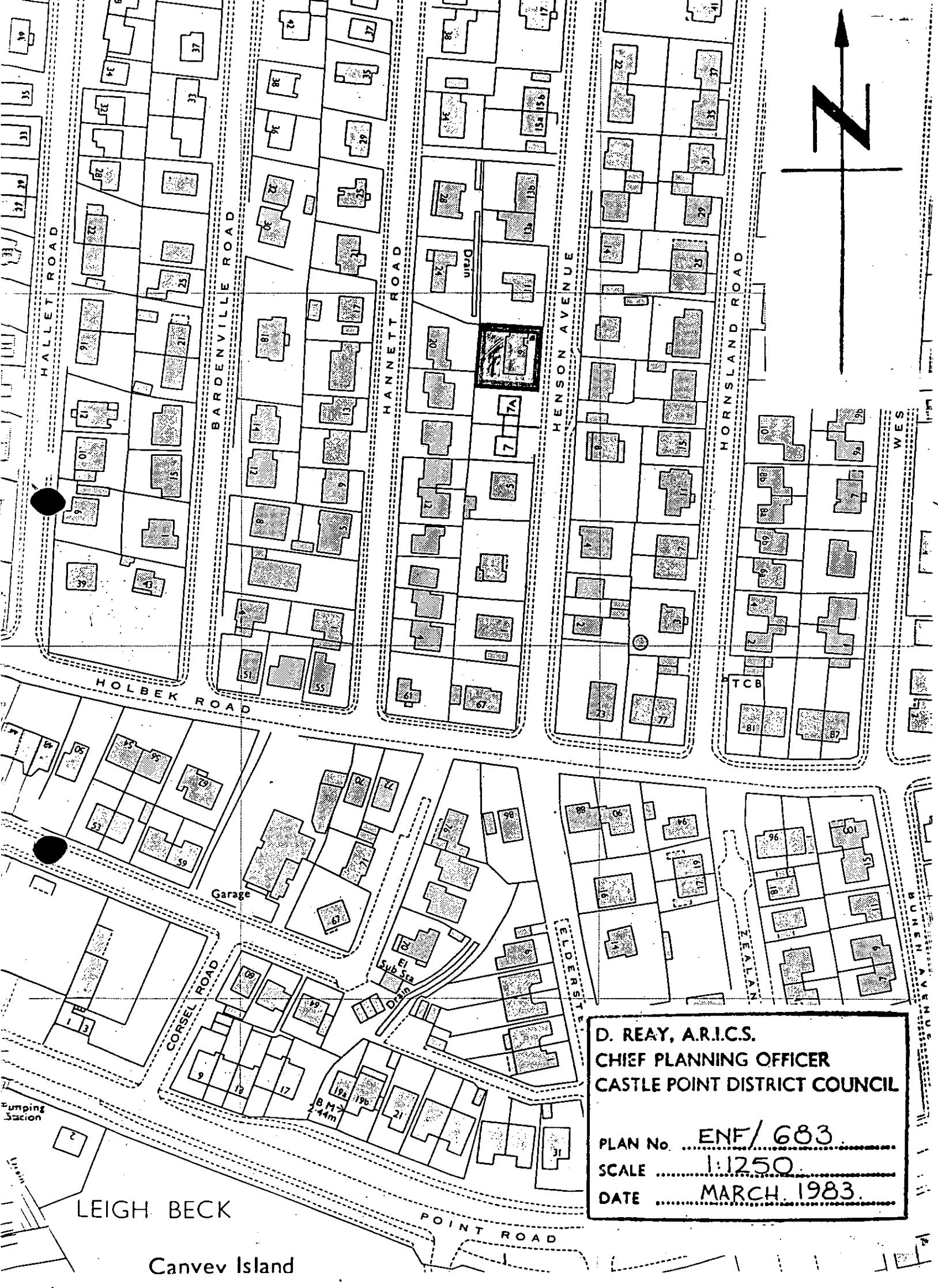
D. REAY, A.R.I.C.S.
CHIEF PLANNING OFFICER
CASTLE POINT DISTRICT COUNCIL

PLAN No. ENF/679/1
SCALE 1:1250
DATE OCT 1982

CASTLE POINT BOROUGH COUNCIL ENFORCEMENT REGISTER

ADDRESS OF LAND (see also attached plan)	DATE OF ISSUE	DATE OF SERVICE of copies of notice	REQUIREMENTS OF NOTICE	DATE NOTICE TAKES EFFECT
9 HENSON AVENUE CANVEY ISLAND	19.8.1983	19.AUGUST 1983	1.The breach of control CAR REPAIRS	1.As specified in notice 18.APRIL.1983
			" . Requirements of notice DISCONTINUE USE AND RESTORE TO PREVIOUS CONDITION	
			3. The period to comply ONE MONTH	2. As amended by appeal if applicable N/A
ENFORCEMENT FILE REF. ENF/683				

POSTPONEMENT INFORMATION				ASSOCIATED STOP NOTICE		
Date appeal lodged	Date of inquiry	Date of appeal decision	Date of withdrawal of appeal	Date of service	Date of withdrawal	Statement of activity prohibited
26.5.1983 OUT OF TIME	N/A	N/A	N/A			
AMENDMENT INFORMATION FOLLOWING APPEAL						
				1.The breach of control		
N/A						
2.The requirements of the notice				ENFORCEMENT NOTICE		
N/A				STOP NOTICE		
3.The period to comply				YES OR NO		
N/A				YES		
				YES OR NO		
				N/A		
				Date of compliance 8.10 1983		
				Date of compliance		



D. REAY, A.R.I.C.S.
CHIEF PLANNING OFFICER
CASTLE POINT DISTRICT COUNCIL

PLAN No. ENF/683
SCALE 1:1250
DATE MARCH 1983

LEIGH BECK

Canvey Island

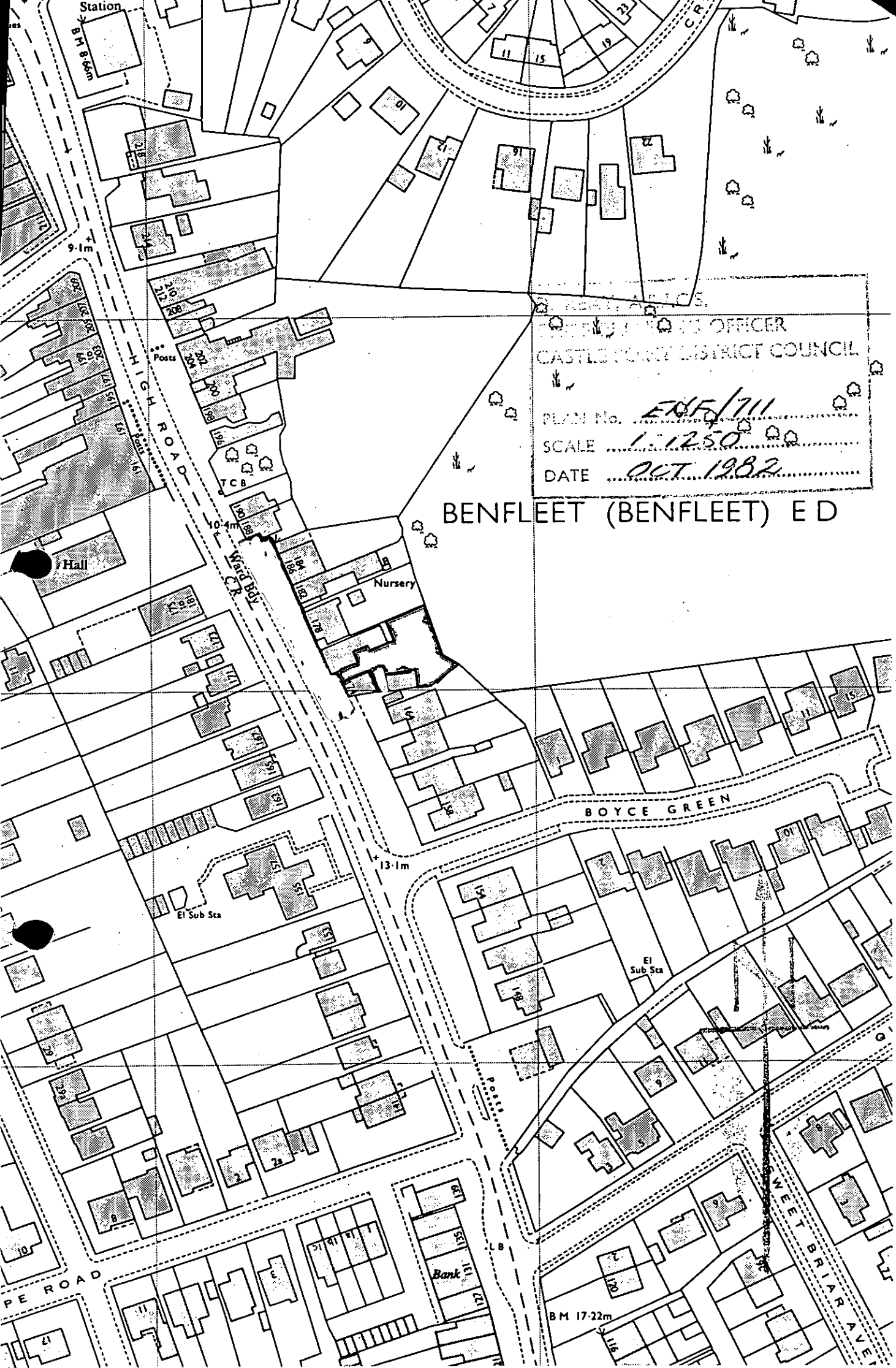
POINT ROAD

CASTLE POINT BOROUGH COUNCIL

ENFORCEMENT REGISTER

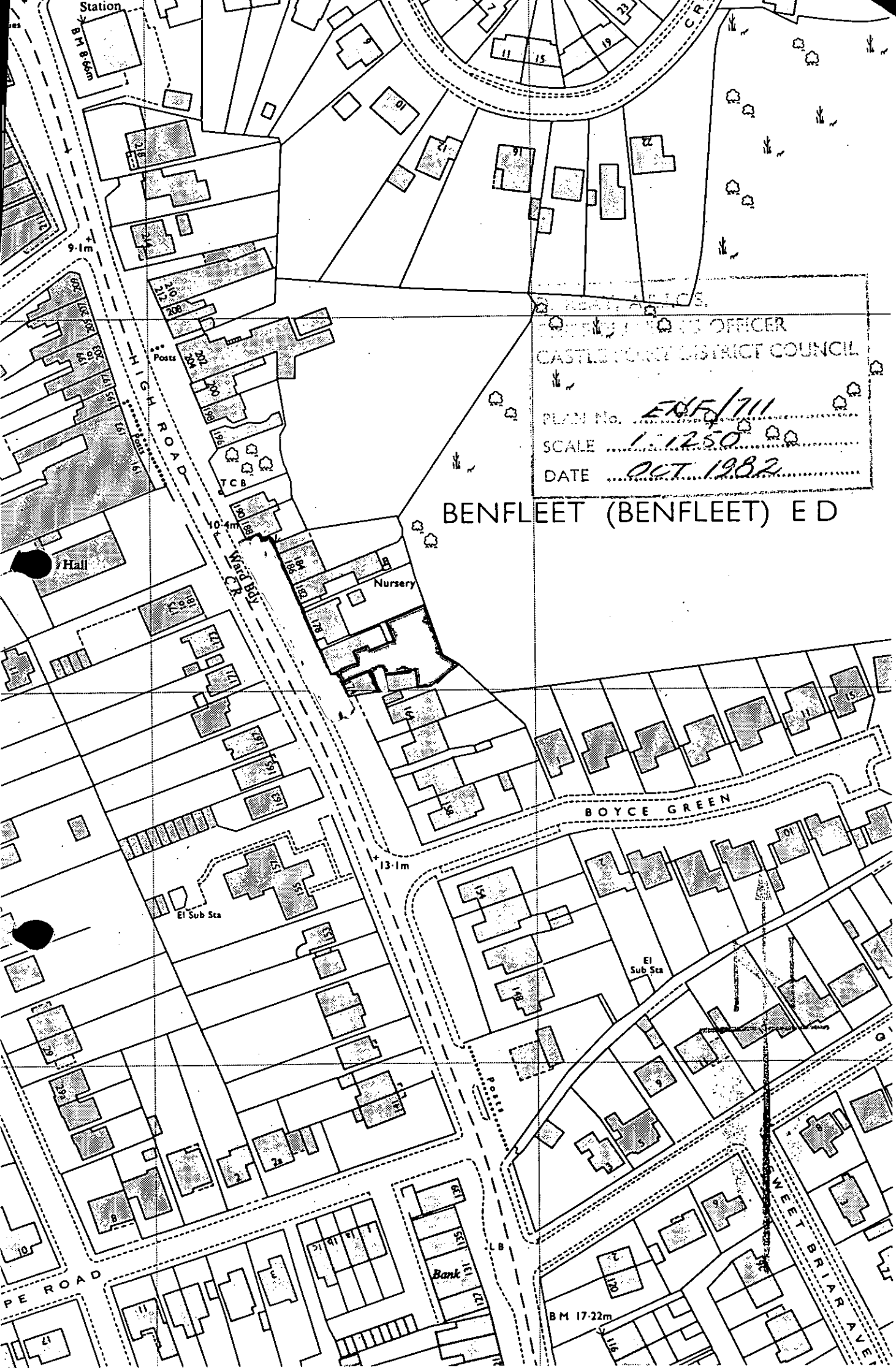
ADDRESS OF LAND (see also attached plan)	DATE OF ISSUE	DATE OF SERVICE of copies of notice	REQUIREMENTS OF NOTICE	DATE NOTICE TAKES EFFECT
SITE TO REAR OF 174/176 HIGH ROAD BENFLEET	25.4.1983	25.APRIL.1983.	1.The breach of control USE FOR THE STORAGE DISPLAY AND SALE OF MOTOR VEHICLES	1.As specified in notice 27 MAY 1983.
			“. Requirements of notice CEASE THE USE DESCRIBED ABOVE	2. As amended by appeal if applicable
			3. The period to comply ONE MONTH	9.MAY.1984.
ENFORCEMENT FILE REF. ENF / 711				

POSTPONEMENT INFORMATION				ASSOCIATED STOP NOTICE		
Date appeal lodged	Date of inquiry	Date of appeal decision	Date of withdrawal of appeal	Date of service	Date of withdrawal	Statement of activity prohibited
May 1983	30.11.83.	9.JANUARY 1983	N/A	N/A	N/A	N/A
AMENDMENT INFORMATION FOLLOWING APPEAL				COMPLIANCE WITH NOTICES		
1.The breach of control AS NOTICE				ENFORCEMENT NOTICE		STOP NOTICE
2.The requirements of the notice AS NOTICE BUT DELETING SMALL AREA BEHIND 174 FROM NOTICE				YES OR NO YES		YES OR NO
3.The period to comply FOUR MONTHS				Date of compliance 5.6.1984.		Date of compliance N/A



CASTLE FORT DISTRICT COUNCIL
PLANNING OFFICER
PLAN No. *ENF/711*
SCALE *1:1250*
DATE *OCT 1982*

BENFLEET (BENFLEET) E D



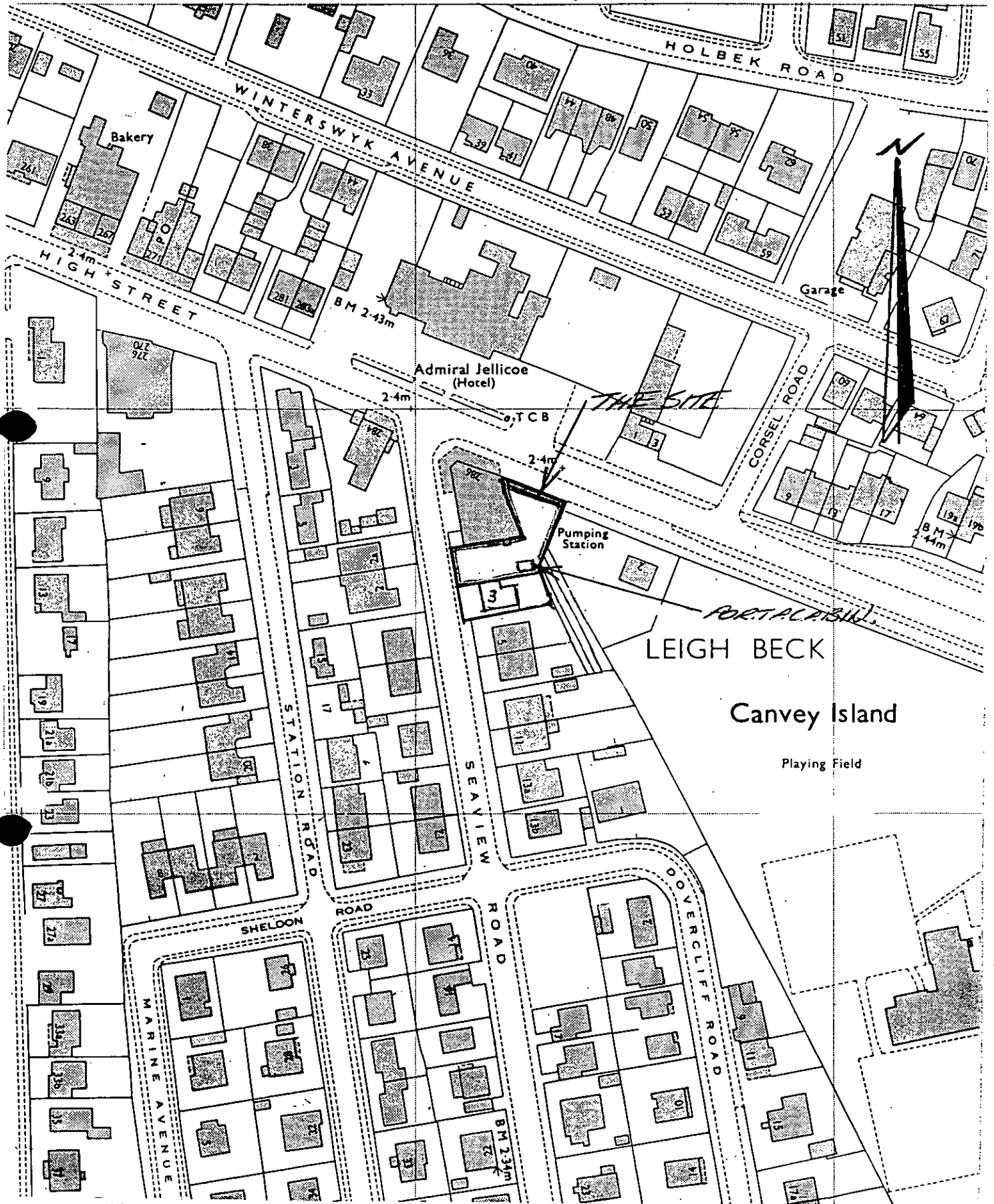
CASTLE POINT BOROUGH COUNCIL

ENFORCEMENT REGISTER

ADDRESS OF LAND (see also attached plan)	DATE OF ISSUE	DATE OF SERVICE of copies of notice	REQUIREMENTS OF NOTICE	DATE NOTICE TAKES EFFECT
LAND REAR OF AND ADJACENT TO 286 HIGH STREET CANVEY ISLAND	17.8.88.	17.AUGUST.1988.	1.The breach of control THE STORAGE DISPLAY AND SALE OF MOTOR VEHICLES	1.As specified in notice 19.SEPTEMBER.1988
			“. Requirements of notice – DISCONTINUE THE USE OF THE LAND FOR THE PURPOSE OF THE STORAGE, DISPLAY AND SALE OF MOTOR VEHICLES	2. As amended by appeal if applicable
				N/A
ENFORCEMENT FILE REF. ENF / 685			3. The period to comply ONE CALENDAR MONTH	

POSTPONEMENT INFORMATION				ASSOCIATED STOP NOTICE		
Date appeal lodged	Date of inquiry	Date of appeal decision	Date of withdrawal of appeal	Date of service	Date of withdrawal	Statement of activity prohibited
N/A	N/A	N/A	N/A	N/A	N/A	N/A
AMENDMENT INFORMATION FOLLOWING APPEAL				COMPLIANCE WITH NOTICES		
1.The breach of control N/A				COMPLIANCE WITH NOTICES		
2.The requirements of the notice N/A				ENFORCEMENT NOTICE		STOP NOTICE
3.The period to comply N/A				YES OR NO Date of compliance 15.JULY 1989	YES N/A	YES OR NO N/A

LAND ADJ & RD 286 HIGH STREET, CANVEY ISLAND.



DATE 20.6.1988
SCALE 1/1250

I. P. BURCHILL BSc. Dip TP. MRTPI.
CHIEF PLANNING OFFICER

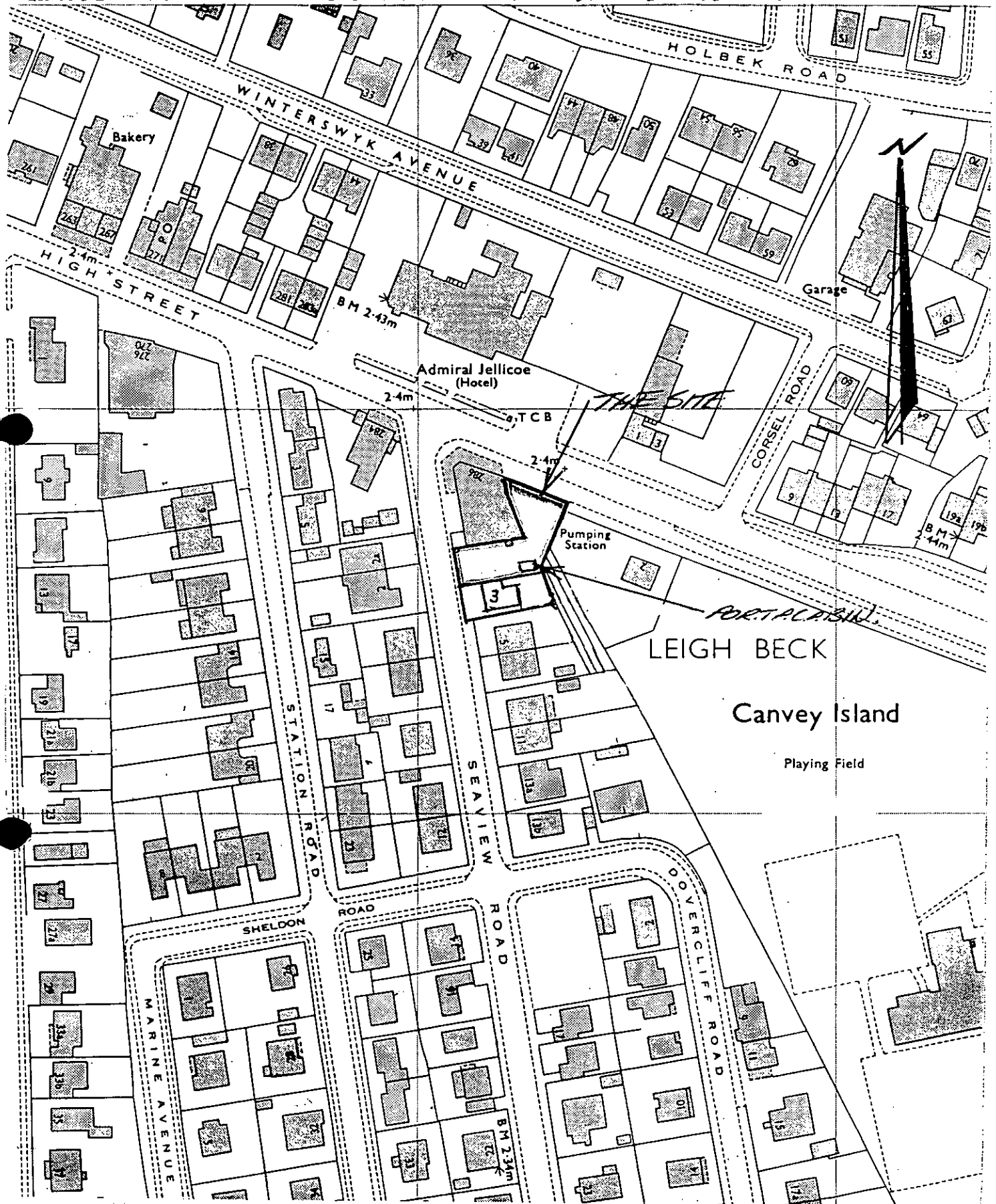
FILE REF ENF/685

CASTLE POINT BOROUGH COUNCIL ENFORCEMENT REGISTER

ADDRESS OF LAND (see also attached plan)	DATE OF ISSUE	DATE OF SERVICE of copies of notice	REQUIREMENTS OF NOTICE	DATE NOTICE TAKES EFFECT
LAND REAR OF AND ADJACENT TO 286 HIGH STREET CANVEY ISLAND	17.8.88.	17.AUGUST.1988.	1.The breach of control THE STATIONING OF A PORTACABIN USED AS AN OFFICE	1.As specified in notice 19.SEPTEMBER.1988
			“ . Requirements of notice – REMOVE THE PORTACABIN FROM THE SITE AND RESTORE THE SAID LAND TO ITS FORMER CONDITION	2. As amended by appeal if applicable
				N/A
ENFORCEMENT FILE REF. ENF / 685			3. The period to comply ONE CALENDAR MONTH	

POSTPONEMENT INFORMATION				ASSOCIATED STOP NOTICE		
Date appeal lodged	Date of inquiry	Date of appeal decision	Date of withdrawal of appeal	Date of service	Date of withdrawal	Statement of activity prohibited
N/A	N/A	N/A	N/A	N/A	N/A	N/A
AMENDMENT INFORMATION FOLLOWING APPEAL				COMPLIANCE WITH NOTICES		
1.The breach of control N/A						
2.The requirements of the notice N/A				ENFORCEMENT NOTICE		STOP NOTICE
3.The period to comply N/A				YES OR NO YES Date of compliance 15.JULY 1989		YES OR NO N/A Date of compliance

LAND ADJ @ R/O 286 HIGH STREET, CANVEY ISLAND.



DATE 20.6.1988
SCALE 1:1250

I. P. BURCHILL BSc. Dip TP. MRTPI.
CHIEF PLANNING OFFICER

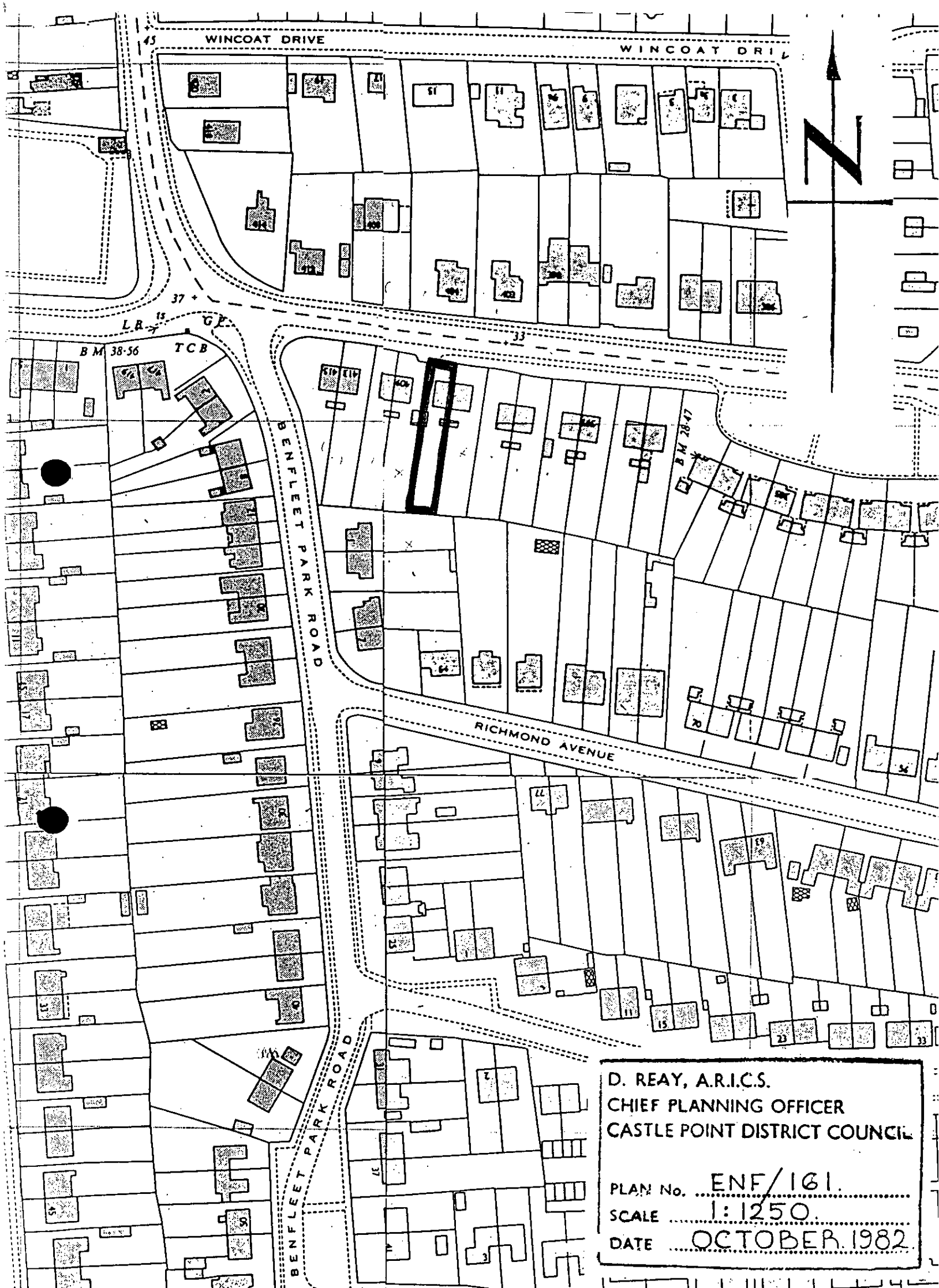
FILE REF ENF/1085

CASTLE POINT BOROUGH COUNCIL

ENFORCEMENT REGISTER

ADDRESS OF LAND (see also attached plan)	DATE OF ISSUE	DATE OF SERVICE of copies of notice	REQUIREMENTS OF NOTICE	DATE NOTICE TAKES EFFECT
407 HIGH ROAD BENFLEET	8.12 1982	9.DECEMBER 1982.	1.The breach of control-The storage repair and sale and display for sale of motor vehicles other than the parking of vehicles normally associated with the domestic use of the dwelling house	1.As specified in notice 10 JANUARY 1983
			“ Requirements of notice – Discontinue the use of the said land for the storage repair sale and display for sale of motor vehicles other than the parking of motor vehicles normally associated with the domestic use of the dwelling house.	2. As amended by appeal if applicable
				N/A
ENFORCEMENT FILE REF. ENF / 161			3. The period to comply ONE MONTH	

POSTPONEMENT INFORMATION				ASSOCIATED STOP NOTICE				
Date appeal lodged	Date of inquiry	Date of appeal decision	Date of withdrawal of appeal	Date of service	Date of withdrawal	Statement of activity prohibited		
6.1.1983.	24,6.1983.	24.June 1983.	N/A	N/A	N/A	N/A		
AMENDMENT INFORMATION FOLLOWING APPEAL				COMPLIANCE WITH NOTICES				
1.The breach of control ENFORCEMENT NOTICE QUASHED				ENFORCEMENT NOTICE		STOP NOTICE		
2.The requirements of the notice N/A				YES OR NO YES		YES OR NO N/A		
3.The period to comply N/A				Date of compliance 24.JUNE 1983		Date of compliance		



D. REAY, A.R.I.C.S.
CHIEF PLANNING OFFICER
CASTLE POINT DISTRICT COUNCIL

PLAN No. ENF/161
SCALE 1:1250
DATE OCTOBER 1982

CASTLE POINT BOROUGH COUNCIL

ENFORCEMENT REGISTER

ADDRESS OF LAND (see also attached plan)	DATE OF ISSUE	DATE OF SERVICE of copies of notice	REQUIREMENTS OF NOTICE	DATE NOTICE TAKES EFFECT
ESSEX COACHWORKS 218 HIGH STREET CANVEY ISLAND	4.2.1991.	4.FEBRUARY 1991.	1.the breach of control A building compromising a paint spray booth shown coloured red and marked “A” on the attached plan	1.As specified in notice 11.MARCH 1991
			“. Requirements of notice 1, Demolish the said building - 2, Remove from the said land all materials arising from such demolition and restore the land to its condition before the development took place	2. As amended by appeal if applicable
				N/A
ENFORCEMENT FILE REF. ENF / 1137			3. The period to comply ONE CALENDAR MONTH	

POSTPONEMENT INFORMATION				ASSOCIATED STOP NOTICE		
Date appeal lodged	Date of inquiry	Date of appeal decision	Date of withdrawal of appeal	Date of service	Date of withdrawal	Statement of activity prohibited
23 April.91	N/A	22 April 1992	N/A	N/A	N/A	N/A
AMENDMENT INFORMATION FOLLOWING APPEAL				COMPLIANCE WITH NOTICES		
1.The breach of control N/A				ENFORCEMENT NOTICE		STOP NOTICE
2.The requirements of the notice N/A				YES OR NO YES		YES OR NO
3.The period to comply N/A				Date of compliance 3.JUNE 1993		N/A Date of compliance

PLAN REFERRED TO IN ENFORCEMENT
NOTICE RELATING TO THE ERECTION
OF A BUILDING AT ESSEX COACHWORKS
218 HIGH STREET CANVEY ISLAND



CASTLE POINT BOROUGH COUNCIL

ENFORCEMENT REGISTER

ADDRESS OF LAND (see also attached plan)	DATE OF ISSUE	DATE OF SERVICE of copies of notice	REQUIREMENTS OF NOTICE	DATE NOTICE TAKES EFFECT
57 HART ROAD THUNDERSLEY	15.6.1992	15.JUNE 1992	1.The breach of control - The use of the said land for the storage of and sale of motor vehicles and scrapped motor vehicles.	1.As specified in notice 17.JULY 1992
			“ Requirements of notice-1, Cease the use of the said land for the storage and sale of motor vehicles and scrapped motor vehicles. 2,Remove from the said land all motor vehicles and scrapped motor vehicles associated with the use.	2. As amended by appeal if applicable
				N/A
ENFORCEMENT FILE REF. ENF / 670			3. The period to comply ONE CALENDAR MONTH	

POSTPONEMENT INFORMATION				ASSOCIATED STOP NOTICE		
Date appeal lodged	Date of inquiry	Date of appeal decision	Date of withdrawal of appeal	Date of service	Date of withdrawal	Statement of activity prohibited
N/A	N/A	N/A	N/A	9.JULY1992	N/A	The use of the said land for the storage and sale of scrapped motor vehicles
AMENDMENT INFORMATION FOLLOWING APPEAL				COMPLIANCE WITH NOTICES		
1.The breach of control N/A				ENFORCEMENT NOTICE		STOP NOTICE
2.The requirements of the notice N/A				YES OR NO	YES	YES OR NO
3.The period to comply N/A				Date of compliance	13.JULY 1992	Date of compliance
						13.JULY 1992

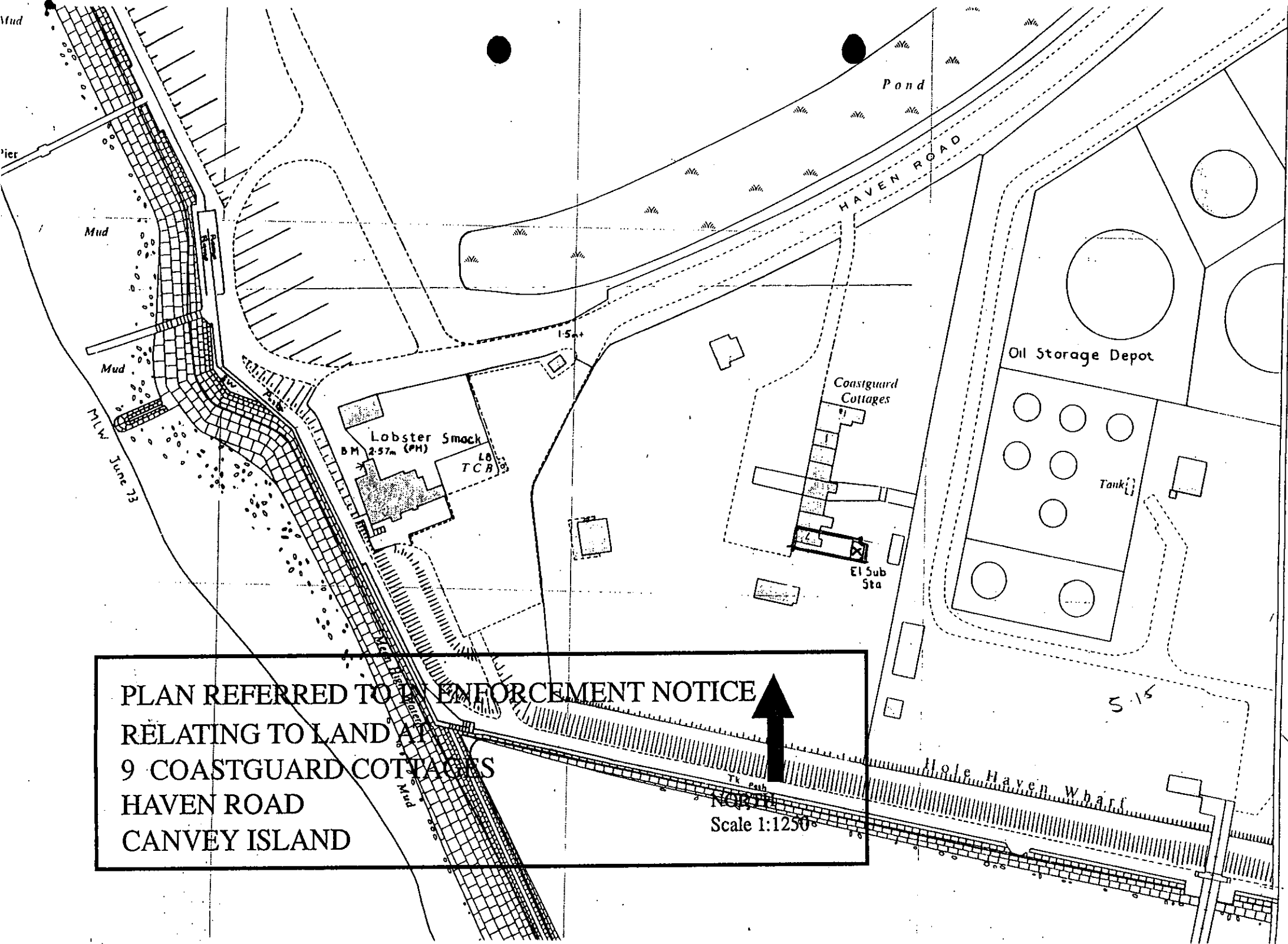


CASTLE POINT BOROUGH COUNCIL

ENFORCEMENT REGISTER

ADDRESS OF LAND (see also attached plan)	DATE OF ISSUE	DATE OF SERVICE of copies of notice	REQUIREMENTS OF NOTICE	DATE NOTICE TAKES EFFECT
9,COASTGUARD COTTAGES, CANVEY ISLAND.	1.4.1993.	1.APRIL.1993	1.The breach of control-Without planning permission the erection of a single storey building constructed of blockwork for use as a stable in the approximate position marked with across on the attached plan.	1.As specified in notice 4.MAY 1993
			“ . Requirements of notice-1, Remove the building.- 2,remove from the land all building materials and rubble arising from complisnce with the first requirement and restore the land to its condition before the breach took place	2. As amended by appeal if applicable
			1,- 8 Weeks after this notice takes effect. 3. The period to comply 2,- 12 Weeks after this notice takes effect.	N/A
ENFORCEMENT FILE REF. ENF / 1276				

POSTPONEMENT INFORMATION				ASSOCIATED STOP NOTICE		
Date appeal lodged	Date of inquiry	Date of appeal decision	Date of withdrawal of appeal	Date of service	Date of withdrawal	Statement of activity prohibited
30.4. 1993	N/A	17.12.1993	N/A	N/A	N/A	N/A
AMENDMENT INFORMATION FOLLOWING APPEAL				COMPLIANCE WITH NOTICES		
1. The breach of control N/A				ENFORCEMENT NOTICE		
2. The requirements of the notice N/A				STOP NOTICE		
3. The period to comply N/A				YES OR NO	YES	YES OR NO
				Date of compliance	26. JULY. 1994.	Date of compliance N/A



PLAN REFERRED TO IN ENFORCEMENT NOTICE
RELATING TO LAND AT
9 COASTGUARD COTTAGES
HAVEN ROAD
CANVEY ISLAND

Scale 1:1250

CASTLE POINT BOROUGH COUNCIL ENFORCEMENT REGISTER

ADDRESS OF LAND (see also attached plan)	DATE OF ISSUE	DATE OF SERVICE of copies of notice	REQUIREMENTS OF NOTICE	DATE NOTICE TAKES EFFECT
44 HOLBECK ROAD CANVEY ISLAND	1.9.1995	1.SEPTEMBER 1995	1.The breach of contro- Without planning permission the erection of a detached outbuilding.	1.As specified in notice 2.October 1995
			“ . Requirements of notice – 1,Demolish the outbuilding marked with a cross on the attached plan. 2,Remove from the site all the materials arising from the demolition	2. As amended by appeal if applicable
			1,4 Weeks after this notice takes effect. 3. The period to comply 2, 6Weeks after this notice takes effect.	N/A
ENFORCEMENT FILE REF. ENF / 1392				

POSTPONEMENT INFORMATION				ASSOCIATED STOP NOTICE		
Date appeal lodged	Date of inquiry	Date of appeal decision	Date of withdrawal of appeal	Date of service	Date of withdrawal	Statement of activity prohibited
N/A	N/A	Out of time	N/A	N/A	N/A	N/A
AMENDMENT INFORMATION FOLLOWING APPEAL				COMPLIANCE WITH NOTICES		
1.The breach of control Planning permission granted on appeal see ref / cpt/181/95.Planning conditions apply						
2.The requirements of the notice				ENFORCEMENT NOTICE		STOP NOTICE
3.The period to comply				YES OR NO YES Date of compliance 22.February 1996		YES OR NO N/A Date of compliance



LEIGH BECK

Pumping Station

Admiral Jellicoe (Hotel)

STREET

WINTERSWYK AVENUE

HOLBEK ROAD

HANNETT ROAD

BARDENVILLE ROAD

HALLETT ROAD

NORTON AVENUE

TEMPTIN AVENUE

CASTLE POINT BOROUGH COUNCIL

ENFORCEMENT REGISTER

ADDRESS OF LAND (see also attached plan)	DATE OF ISSUE	DATE OF SERVICE of copies of notice	REQUIREMENTS OF NOTICE	DATE NOTICE TAKES EFFECT
74HIGH STREET BENFLEET	26.5.1995	26.JUNE.1995	1.The breach of control Without planning permission the change of use of the land from wood yard to use for the storage, sale and display of motor vehicles.	1.As specified in notice 26.June 1995
			“ . Requirements of notice-1,Cease the use of the land for the storage, sale and display of motor vehicles. 2, Remove from land all the motor vehicles parked within the site.	2. As amended by appeal if applicable
			3. The period to comply 4 Weeks after this notice takes effect	23.March 1996.
ENFORCEMENT FILE REF. ENF / 1412				

POSTPONEMENT INFORMATION				ASSOCIATED STOP NOTICE		
Date appeal lodged	Date of inquiry	Date of appeal decision	Date of withdrawal of appeal	Date of service	Date of withdrawal	Statement of activity prohibited
3.10.1995.	N/A	23.March 1996	N/A	N/A	N/A	N/A
AMENDMENT INFORMATION FOLLOWING APPEAL				COMPLIANCE WITH NOTICES		
1.The breach of control Without planning permission the change of use of the land from woodyard to a mixed use for the storage sale and display of motor vehicles and for car parking.				COMPLIANCE WITH NOTICES		
2.The requirements of the notice AS ABOVE				ENFORCEMENT NOTICE		STOP NOTICE
3.The period to comply 4 WEEKS				YES OR NO YES		YES OR NO N/A
				Date of compliance DECEMBER 1997		Date of compliance

CASTLE POINT BOROUGH COUNCIL ENFORCEMENT REGISTER

ADDRESS OF LAND (see also attached plan)	DATE OF ISSUE	DATE OF SERVICE of copies of notice	REQUIREMENTS OF NOTICE	DATE NOTICE TAKES EFFECT
77 HIGH STREET BENFLEET.	3.9.1999.	3.SEPTEMBER.1999.	1.The breach of control Without planning permission the change of use of that part of the site shown hatched blue on the plan attached to this notice, from use as a removal business with parking for vehicles ancillary to the removal business, to use of the whole of the land hatched blue for general commercial parking, contrary to policy EC25 of the adopted plan	1.As specified in notice 1.October 1999
			<p>“. Requirements of notice</p> <p>Cease the use of the land described above for the purposes of commercial car parking.</p>	2. As amended by appeal if applicable N/A
ENFORCEMENT FILE REF. ENF / 451			3. The period to comply 4Weeks after this notice takes effect.	

POSTPONEMENT INFORMATION				ASSOCIATED STOP NOTICE		
Date appeal lodged	Date of inquiry	Date of appeal decision	Date of withdrawal of appeal	Date of service	Date of withdrawal	Statement of activity prohibited
21. 9. 1999.	N/A	18.February 2000.	N/A	N/A	N/A	N/A
AMENDMENT INFORMATION FOLLOWING APPEAL				COMPLIANCE WITH NOTICES		
1.The breach of control- Notice corrected as follows- delete “whole of the land hatched blue” and substitute with “for a mixed use for parking ancillary to the car sales business and the B1 business and for general public parking, contrary to policy EC25of the adopted local plan” Appeal allowed – Enforcement Notice quashed Conditional planning permission granted						
2.The requirements of the notice <div style="text-align: center;">N/A</div>						
3.The period to comply <div style="text-align: center;">N/A</div>				YES OR NO <div style="text-align: center;">N/A</div> Date of compliance		YES OR NO <div style="text-align: center;">N/A</div> Date of compliance

577700

577800

186100

185000

185900

ORDNANCE SURVEY SHEET

Scale 1 : 1000

CASTLE POINT BOROUGH COUNCIL

Licence Number LA077461

Thursday, February 25, 1999

PRINTED BY SIRIUS SEVEN - GIS

Crown Copyright

PLAN REFERRED TO IN
ENFORCEMENT NOTICE
UNDER SECTION 171A(1)(a)
RELATING TO
STATION MOTOR CO
77 HIGH STREET
BENFLEET ESSEX



CASTLE POINT BOROUGH COUNCIL - ENFORCEMENT REGISTER

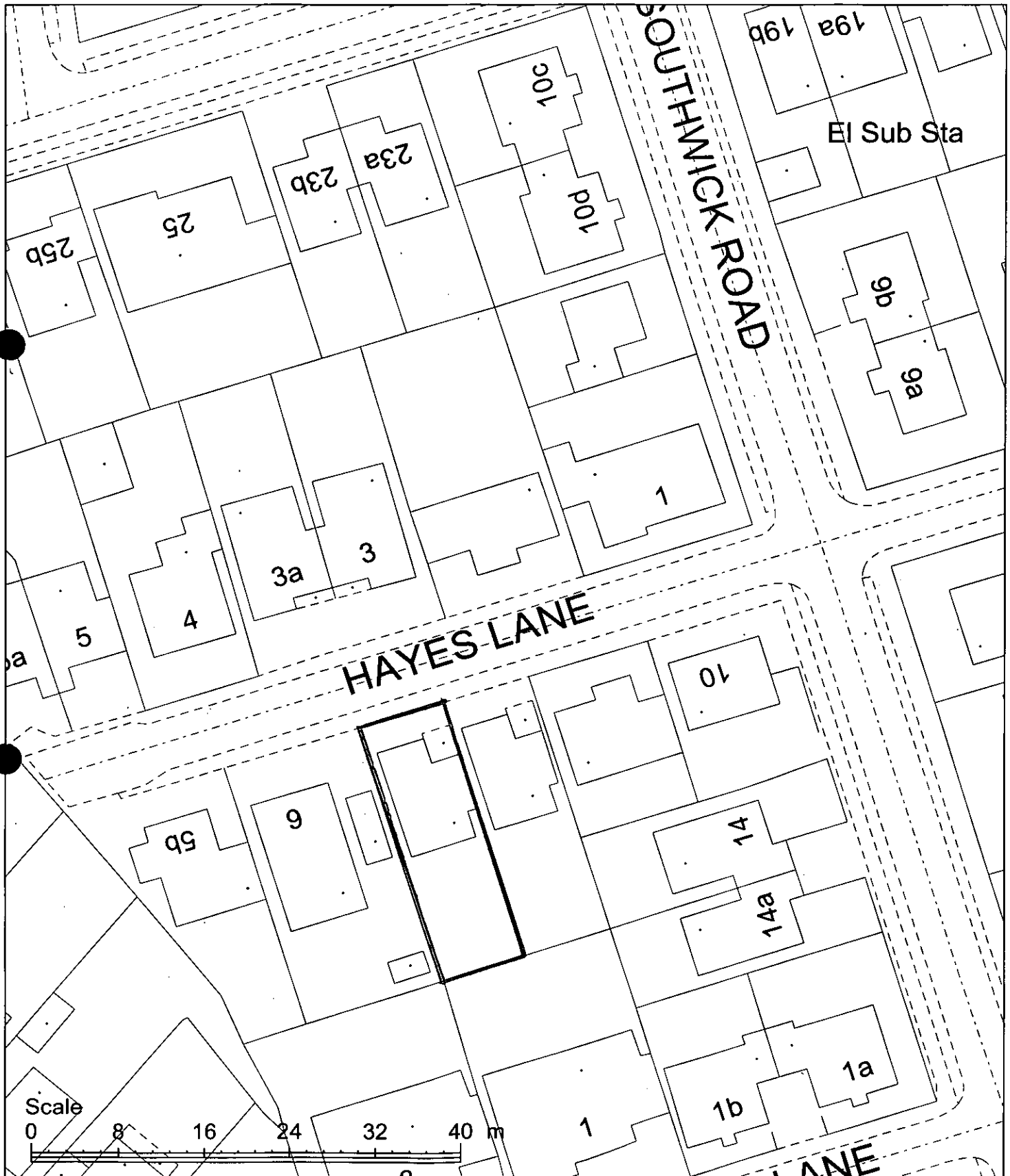
ADDRESS OF LAND (see also attached plan)	DATE OF ISSUE	DATE OF SERVICE (of copies of notice)	DETAILS OF THE NOTICE	DATE NOTICE TAKES EFFECT
7 Hayes Lane Canvey Island Essex SS8 0ES	16/10/09	19/10/09	The breach of control Without permission, the partial conversion of the garage to use as a store room and the moving forward of the garage door towards the highway contrary to conditions 6 and 7 of the original planning consent for the dwelling, reference, CPT/386/83/.	As specified in the notice 23/11/09
			Requirements of notice Reinstate the garage and forecourt parking space in accordance with the plans for the original consent for the dwelling, reference CPT/386/83, by undertaking the following works: (i) Remove the stud partition wall in the garage. (ii) Remove the garage doors and reinstate them 6m back from the highway boundary of the dwellinghouse in the position marked 'X - X' on the attached plan. (iii) Block up the opening in the wall between the garage and hall of the dwellinghouse.	As amended by appeal N/A
			ENF Ref: ENF/73/09/ The period to comply 2 months after this Notice takes effect.	

POSTPONEMENT INFORMATION				STOP/TEMPORARY STOP NOTICE		
Date appeal lodged	Date of hearing/inquiry	Date of appeal decision	Date of withdrawal of appeal	Date of service	Date of withdrawal	Activity prohibited
				N/A	N/A	N/A
AMENDMENT INFORMATION FOLLOWING APPEAL				COMPLIANCE WITH NOTICES		
The breach of control				ENFORCEMENT NOTICE	STOP NOTICE	TEMPORARY STOP NOTICE
Requirements of notice				Yes or no YES	Yes or no N/A	Yes or no N/A
The period to comply				Date of compliance 9/11/09	Date of compliance N/A	Date of compliance N/A



Castle Point Borough Council

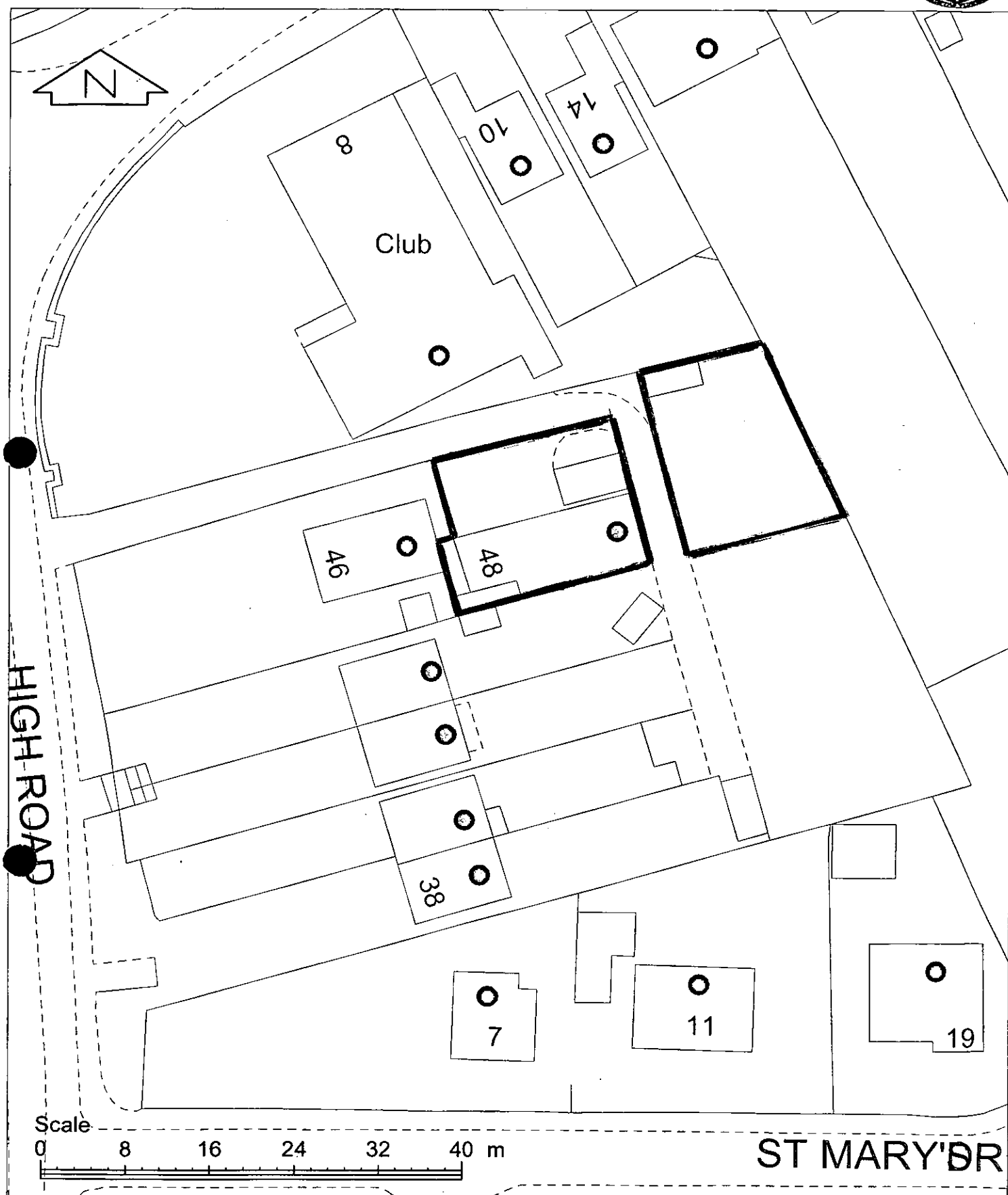
CURRENT ORDNANCE SURVEY EXTRACT AS
SUPPLIED BY ORDNANCE SURVEY
ACCURACY NOT GUARANTEED BY CASTLE
POINT BOROUGH COUNCIL



STLE POINT BOROUGH COUNCIL ENFORCEMENT REGISTER

ADDRESS OF LAND (see also attached plan)	DATE OF ISSUE	DATE OF SERVICE	DETAILS OF THE NOTICE	DATE NOTICE TAKES EFFECT
Land at 48 High Road, Benfleet, Essex, SS7	20 th January 2011	20 th January 2011	The breach of control Without permission, the change of use of the land identified above from light industrial use to a mixed use falling within Class B1: Businesses, and Class C3: Dwelling Houses, of the Town and Country Planning (Use Classes) Order 1987, as amended.	As specified in the notice 21 February 2011
			Requirements of notice (i) Permanently and completely cease the residential use of the building (ii) Remove all domestic fixtures and fittings arising from compliance with requirement (i) above, which shall include, but is not limited to, the kitchen and bathroom and restore the building to its former condition before the breach took place.	As amended by appeal N/A 17 December 2011
			ENF Ref: ENF/11/10/	

POSTPONEMENT INFORMATION			STOP/TEMPORARY STOP NOTICE		
Date appeal lodged	Date of appeal decision	Date appeal withdrawn	Date of service	Date of withdrawal	Activity prohibited
19/04/2011	17/06/2011	N/A	N/A	N/A	N/A
AMENDMENT INFORMATION FOLLOWING APPEAL			COMPLIANCE WITH NOTICES		
The breach of control N/A			ENFORCEMENT NOTICE	STOP NOTICE	TEMPORARY STOP NOTICE
Requirements of notice N/A			Yes or no Yes	Yes or no N/A	Yes or no N/A
The period to comply 17/12/2011 (Not extended by Planning Inspectorate)			Date of compliance 01/05/2014	Date of compliance N/A	Date of compliance N/A



CASTLE POINT BOROUGH COUNCIL - ENFORCEMENT REGISTER

ADDRESS OF LAND	DATE OF ISSUE	DATE OF SERVICE	DETAILS OF THE NOTICE (Breach of Condition)	DATE NOTICE TAKES EFFECT
Hot Hut 77 High Road Benfleet Essex SS7 5LH	20 th August 2012	21 st August 2012	<p>The breach of control: The relevant planning permission to which this notice relates is the permission granted by the Council on the 13th April 1994 for the change of use of the ground floor to provide premises for the sale of hot pizzas and associated foods, reference CPT/847/93.</p> <p>The following condition has not been complied with:</p> <p style="padding-left: 40px;">The use shall only be undertaken between the hours of 10am to 11.30pm Mondays to Saturdays and 10am to 4pm on Sundays.</p> <p>REASON: In the interests of amenity of the occupiers of the adjoining and adjacent dwellings.</p>	<p>As specified in the notice</p> <p>18th September 2012</p>
			<p>Requirements of notice:</p> <ul style="list-style-type: none"> (i) Not to open for business or sell food after 23:30 hours Mondays to Saturdays. (ii) Not to open for business or sell food after 16:00 hours on Sundays. (iii) Not to open for business before 10:00 hours in the mornings. 	<p>As amended by appeal</p> <p>N/A</p>
			<p>ENF Ref: 74/10</p>	<p>The period to comply 28 days beginning with the day on which this notice is served on you.</p>

CASTLE POINT BOROUGH COUNCIL - ENFORCEMENT REGISTER

POSTPONEMENT INFORMATION					
Date appeal lodged	Date of hearing/inquiry	Date of appeal decision	Date of withdrawal of appeal		
AMENDMENT INFORMATION FOLLOWING APPEAL		COMPLIANCE WITH NOTICES			
The breach of control	BREACH OF CONDITION NOTICE	ENFORCEMENT NOTICE	STOP NOTICE	TEMPORARY STOP NOTICE	
Requirements of notice	Yes or no	Yes or no	Yes or no	Yes or no	
The period to comply	Date of compliance	Date of compliance	Date of compliance	Date of compliance	

Castle Point Borough Council



Scale: 1:1000
Date: 08/08/2012
OS Sheet: TQ7786SE

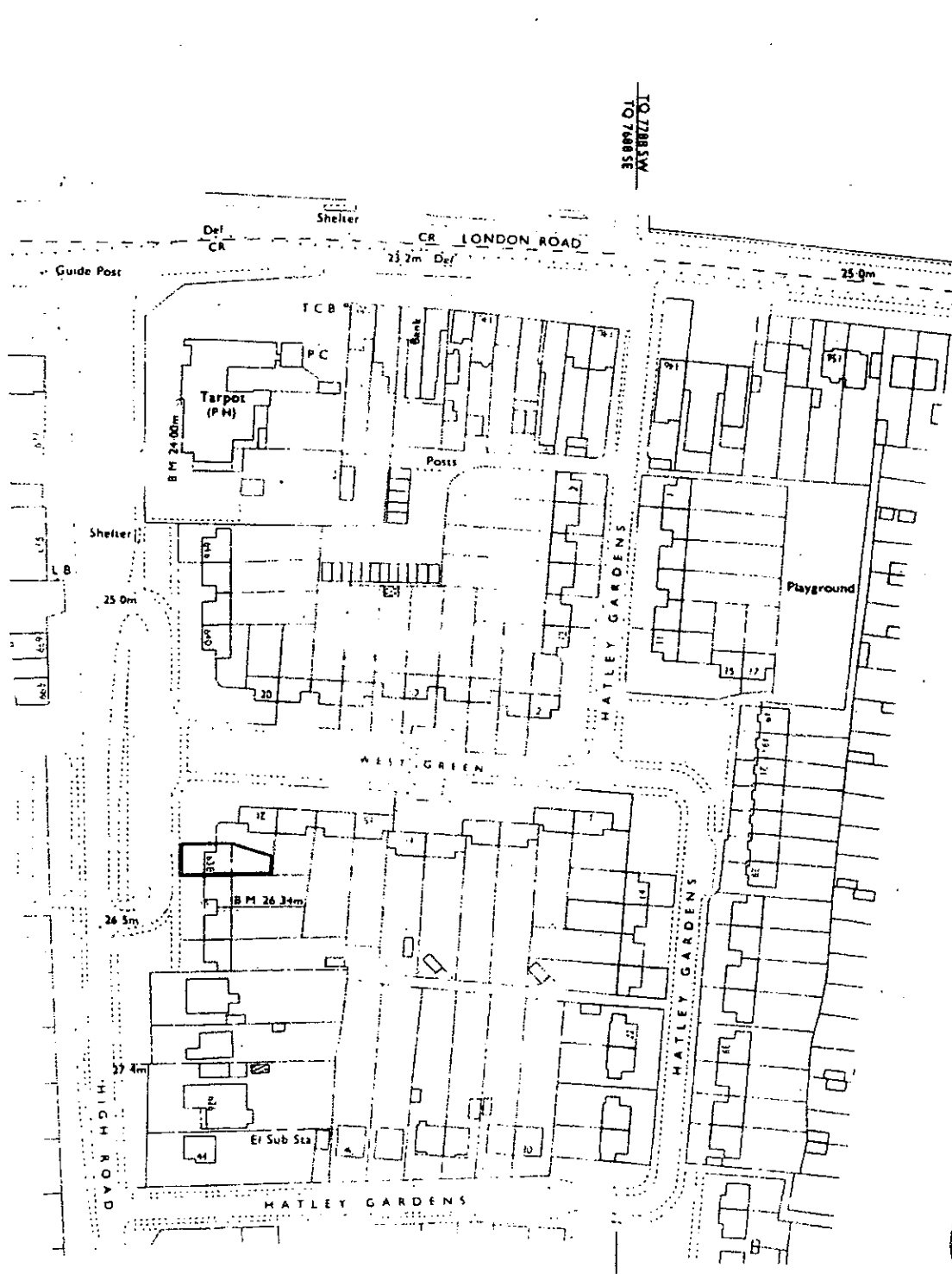
CASTLE POINT BOROUGH COUNCIL ENFORCEMENT REGISTER

ADDRESS OF LAND (see also attached plan)	DATE OF ISSUE	DATE OF SERVICE	DETAILS OF THE NOTICE	DATE NOTICE TAKES EFFECT
Land at 638 High Road, Benfleet, Essex, SS7 5SU	11 th January 2013	17 th January 2013	The breach of control Without permission, a change of use of premises from residential to use as a security system business.	As specified in the notice 14 February 2013
			Requirements of notice (i) Cease the use of the building for business purposes.	As amended by appeal
			ENF Ref: ENF/46/12/	

POSTPONEMENT INFORMATION			STOP/TEMPORARY STOP NOTICE		
Date appeal lodged	Date of appeal decision	Date appeal withdrawn	Date of service	Date of withdrawal	Activity prohibited
14/02/2013	26/09/2013				
AMENDMENT INFORMATION FOLLOWING APPEAL			COMPLIANCE WITH NOTICES		
The breach of control No Breach – Appeal quashed			ENFORCEMENT NOTICE	STOP NOTICE	TEMPORARY STOP NOTICE
Requirements of notice			Yes or no	Yes or no	Yes or no
The period to comply			Date of compliance	Date of compliance	Date of compliance

ENF/46/12

H.M. LAND REGISTRY		TITLE NUMBER EX317968	
ORDNANCE SURVEY PLAN REFERENCE	TQ 7688	SECTION F	Scale 1:1250
COUNTY ESSEX	DISTRICT CASTLE POINT		© Crown copyright 1982



This is a print of the view of the title plan obtained from Land Registry showing the state of the title plan on 09 January 2013 at 13:57:54. This title plan shows the general position, not the exact line, of the boundaries. It may be subject to distortions in scale. Measurements scaled from this plan may not match measurements between the same points on the ground. See Land Registry Public Guide 19 - Title plans and boundaries.

This title is dealt with by Land Registry, Peterborough Office.

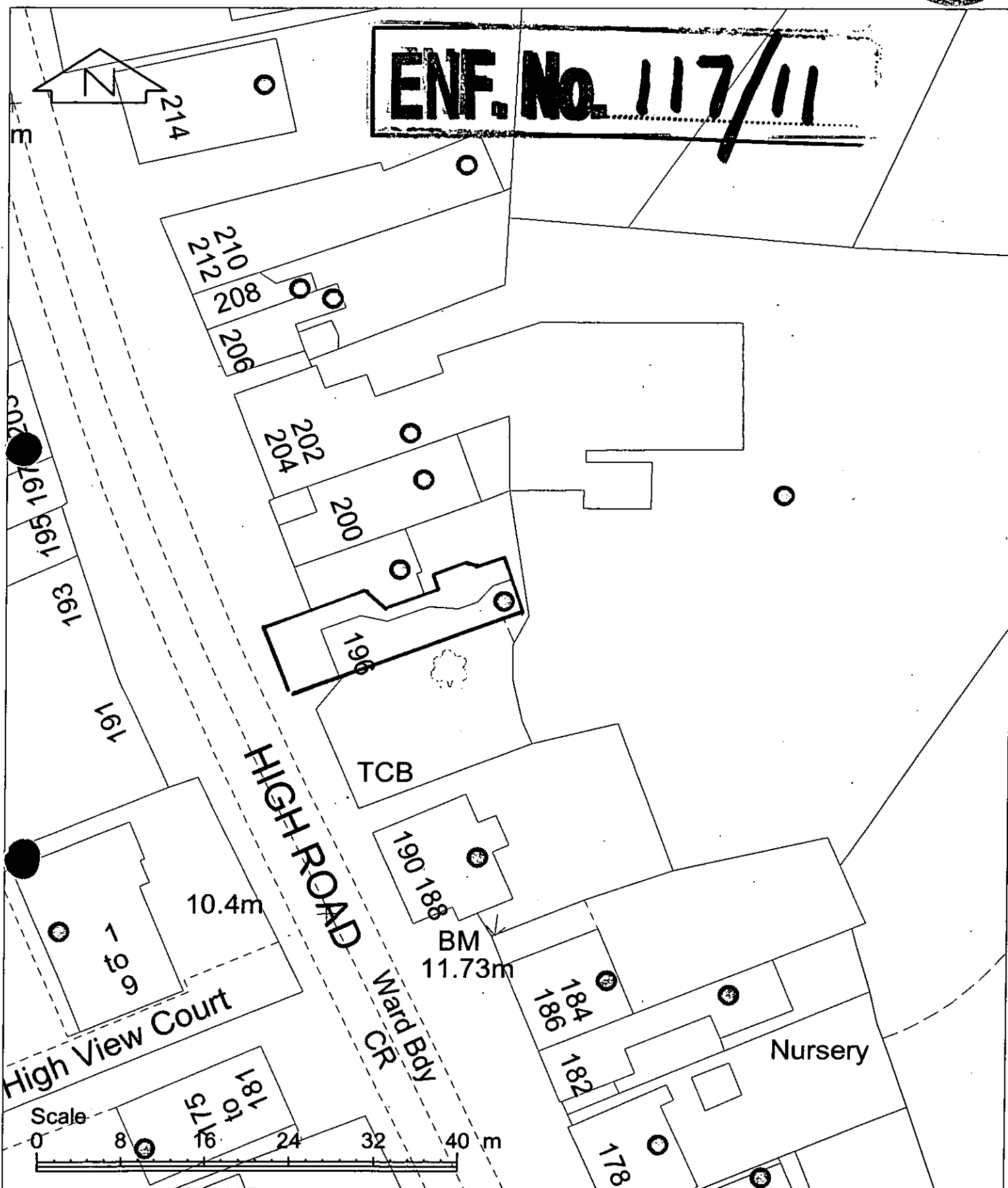
©Crown Copyright. Produced by Land Registry. Reproduction in whole or in part is prohibited without the prior written permission of Ordnance Survey. Licence Number 100026316.

CASTLE POINT BOROUGH COUNCIL - ENFORCEMENT REGISTER

ADDRESS OF LAND	DATE OF ISSUE	DATE OF SERVICE	DETAILS OF THE NOTICE	DATE NOTICE TAKES EFFECT
Ground floor 196 High Road Benfleet	25 th March 2013	26 th March 2013	The breach of control: Without permission, the formation of a barbers shop at the front of the premises and a self contained two-bedroomed residential unit of accommodation at the rear.	As specified in the notice 25 th April 2013
			Requirements of notice: (i) Permanently and completely cease the residential use of the premises. (ii) Remove all domestic fixtures and fittings arising from compliance with the above requirement.	As amended by appeal 21 st November 2013
			ENFORCEMENT FILE REF: ENF/117/11/	The period to comply: 6 months after this notice takes effect.

POSTPONEMENT INFORMATION					
Date appeal lodged	Date of hearing/inquiry	Date of appeal decision		Date of withdrawal of appeal	
17 th May 2013		21 st November 2013			
AMENDEMENT INFORMATION FOLLOWING APPEAL		COMPLIANCE WITH NOTICES			
The breach of control		BREACH OF CONDITION NOTICE	ENFORCEMENT NOTICE	STOP NOTICE	TEMPORARY STOP NOTICE
Requirements of notice		Yes or no	Yes or no YES	Yes or no	Yes or no
The period to comply		Date of compliance	Date of compliance 7 th August 2014	Date of compliance	Date of compliance

Castle Point Borough Council



Scale: 1:500
Date: 19/03/2013
OS Sheet: TQ7786NE



I

●ASTLE POINT BOROUGH COUN● ENFORCEMENT REGISTER

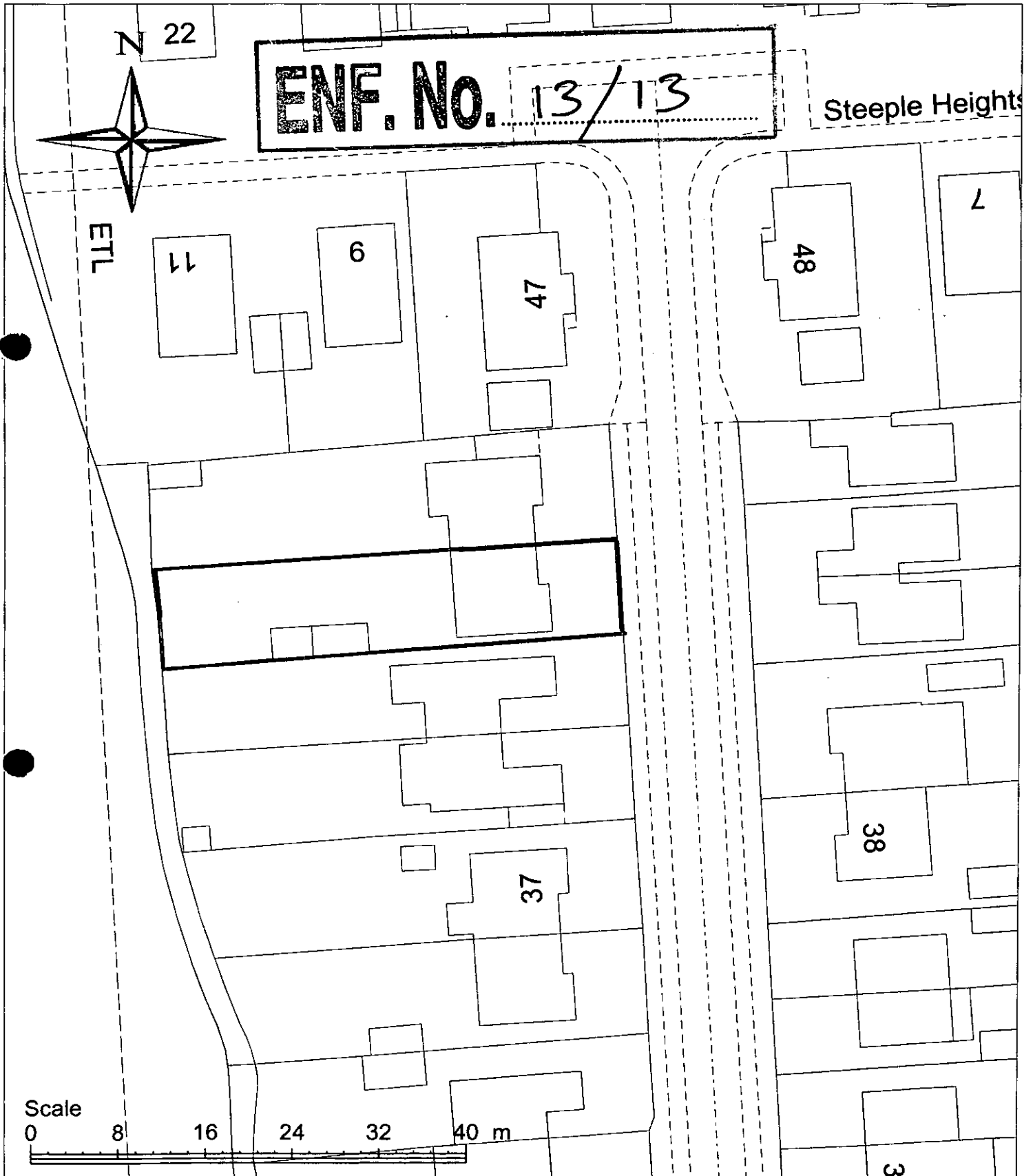
ADDRESS OF LAND (see also attached plan)	DATE OF ISSUE	DATE OF SERVICE	DETAILS OF THE NOTICE	DATE NOTICE TAKES EFFECT
43 Ivy Road, Benfleet, Essex SS7 4DG	5 th November 2013	5 th November 2013	The breach of control Without permission, the installation of a storage container in the front garden of the land.	As specified in the notice 6 th December 2013
			Requirements of notice (i) Remove the storage container.	As amended by appeal
			ENF Ref: ENF/13/13/	
			The period to comply 2 months after the notice takes effect.	

POSTPONEMENT INFORMATION			STOP/TEMPORARY STOP NOTICE		
Date appeal lodged	Date of appeal decision	Date appeal withdrawn	Date of service	Date of withdrawal	Activity prohibited
AMENDMENT INFORMATION FOLLOWING APPEAL			COMPLIANCE WITH NOTICES		
The breach of control			ENFORCEMENT NOTICE	STOP NOTICE	TEMPORARY STOP NOTICE
Requirements of notice			Yes	Yes or no N/A	Yes or no N/A
The period to comply			Date of compliance 6 th February 2014	Date of compliance N/A	Date of compliance N/A



Castle Point Borough Council

CURRENT ORDNANCE SURVEY EXTRACT AS
SUPPLIED BY ORDNANCE SURVEY
ACCURACY NOT GUARANTEED BY CASTLE
POINT BOROUGH COUNCIL





1

K/

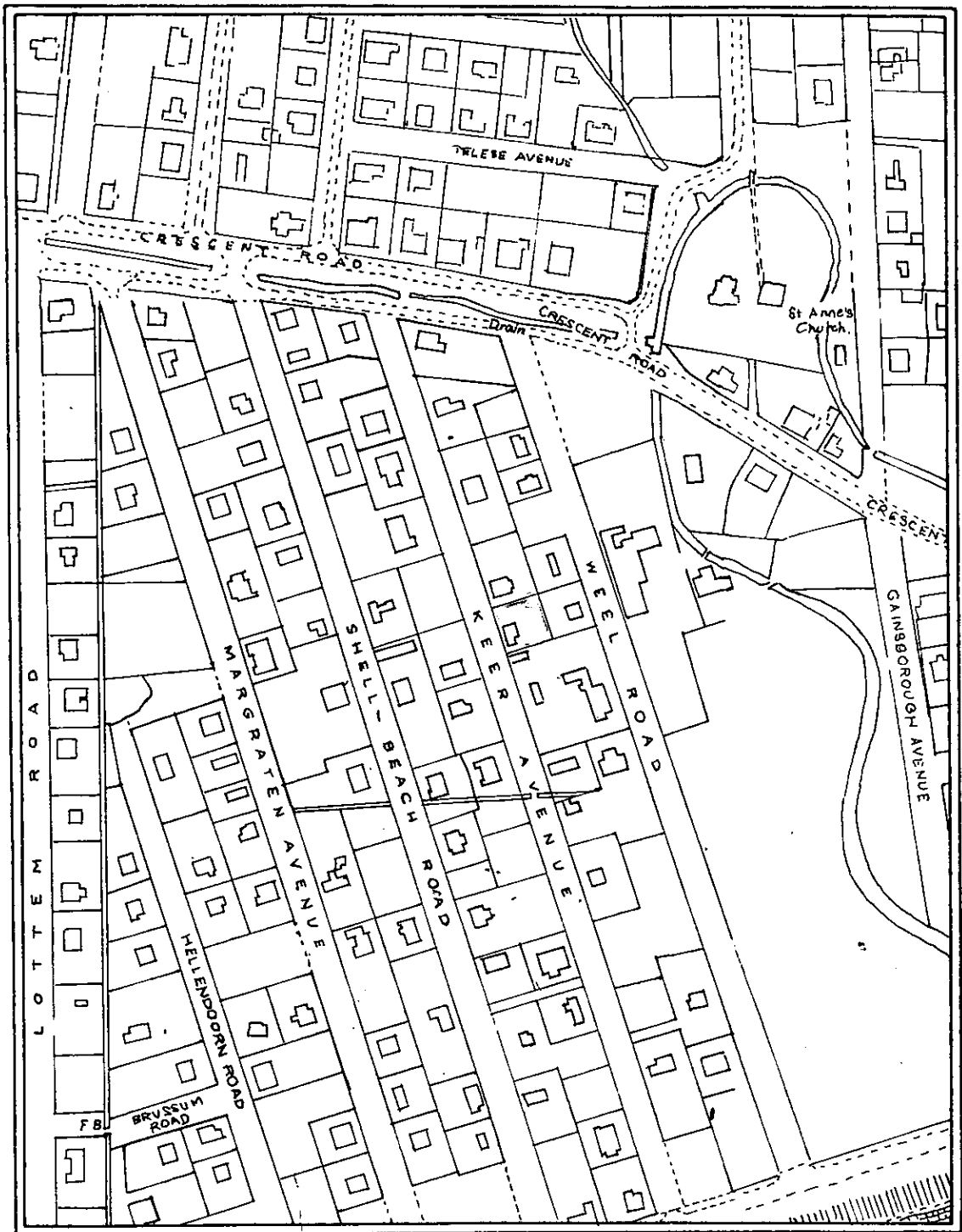
CASTLE POINT BOROUGH COUNCIL

ENFORCEMENT REGISTER

ADDRESS OF LAND (see also attached plan)	DATE OF ISSUE	DATE OF SERVICE of copies of notice	REQUIREMENTS OF NOTICE	DATE NOTICE TAKES EFFECT
23 KEER AVENUE CANVEY ISLAND.	1.12.1967	1.DECEMBER.1967.	1.The breach of control USE OF THE LAND FOR THE STATIONING OF CARAVANS	1.As specified in notice 5.JANUARY 1968
			“. Requirements of notice CEASE THE USE DESCRIBED ABOVE	
			3. The period to comply ONE MONTH	2. As amended by appeal if applicable N/A
ENFORCEMENT FILE REF. ENF / 239				

POSTPONEMENT INFORMATION				ASSOCIATED STOP NOTICE		
Date appeal lodged	Date of inquiry	Date of appeal decision	Date of withdrawal of appeal	Date of service	Date of withdrawal	Statement of activity prohibited
N/A	N/A	N/A	N/A	N/A	N/A	N/A
AMENDMENT INFORMATION FOLLOWING APPEAL				COMPLIANCE WITH NOTICES		
1.The breach of control N/A				COMPLIANCE WITH NOTICES		
2.The requirements of the notice N/A				ENFORCEMENT NOTICE		STOP NOTICE
3.The period to comply N/A				YES OR NO YES	YES OR NO N/A	
				Date of compliance 6 FEBRUARY 1968	Date of compliance	

TOWN & COUNTRY PLANNING ACT 1962
SECTION 45
ENFORCEMENT OF PLANNING CONTROL



JOYLANDS 23, KEER AVENUE,
CANVEY ISLAND.

SCALE 1/2500

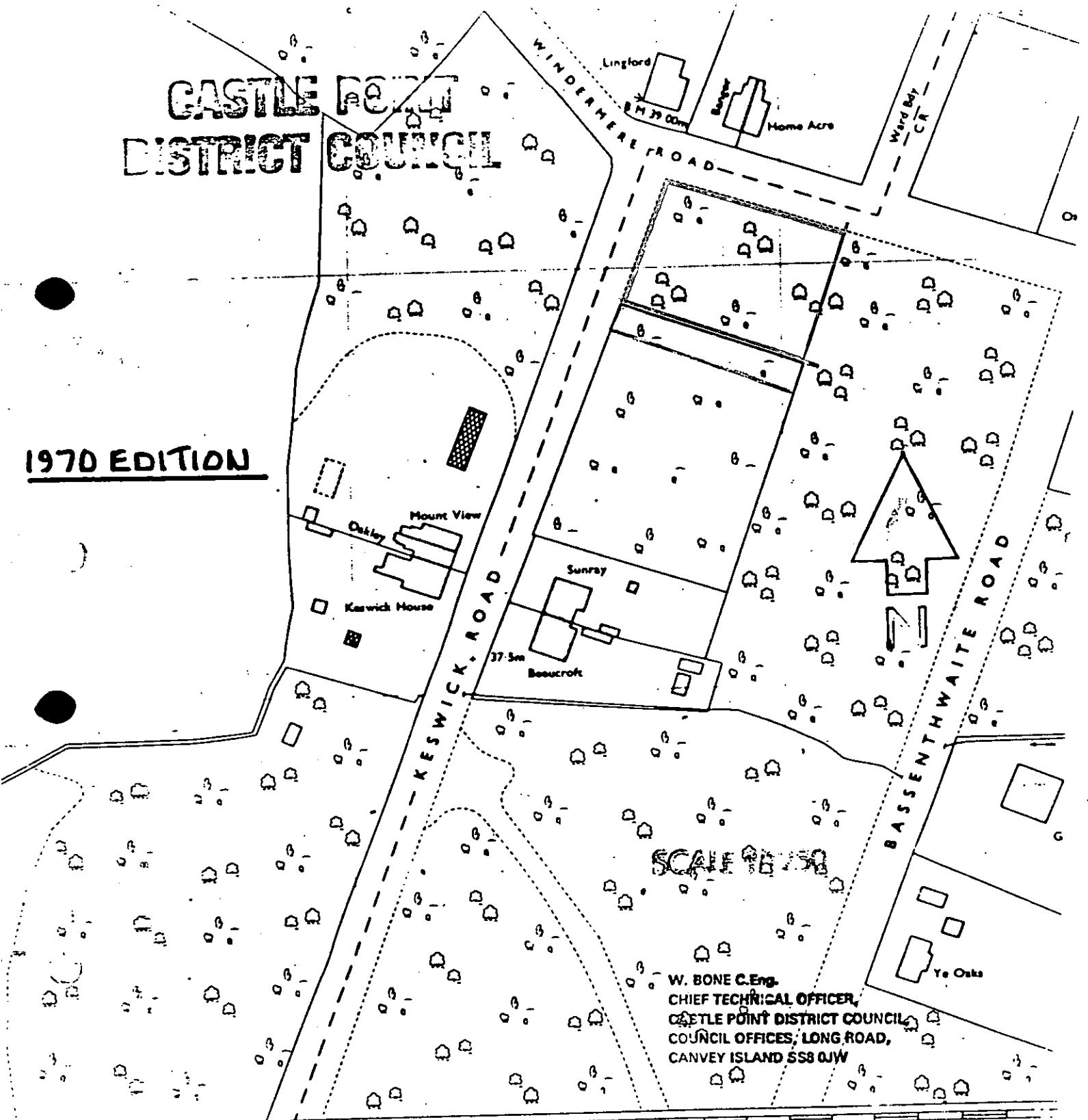
CASTLE POINT BOROUGH COUNCIL ENFORCEMENT REGISTER

ADDRESS OF LAND (see also attached plan)	DATE OF ISSUE	DATE OF SERVICE of copies of notice	REQUIREMENTS OF NOTICE	DATE NOTICE TAKES EFFECT
LAND AT KESWICK ROAD THUNDERSLEY BENFLEET.	27.2.1951	27.FEBRUARY 1951.	1.The breach of control - The erection of a structure consisting of a four wheeled cart attached to which is a timber and corrugated iron addition	1.As specified in notice 26.MARCH 1951
			“ . Requirements of notice Demolish the structure comprising the said development and restore the land on which the said development has been carried out to its condition before the said development took place to the satisfaction of the county planner	2. As amended by appeal if applicable
				N/A
NOTICE “A”			3. The period to comply	ONE CALENDAR MONTH
ENFORCEMENT FILE REF. ENF / 272				

POSTPONEMENT INFORMATION				ASSOCIATED STOP NOTICE		
Date appeal lodged	Date of inquiry	Date of appeal decision	Date of withdrawal of appeal	Date of service	Date of withdrawal	Statement of activity prohibited
N/A	N/A	N/A	N/A	N/A	N/A	N/A
AMENDMENT INFORMATION FOLLOWING APPEAL				COMPLIANCE WITH NOTICES		
1.The breach of control						
N/A						
2.The requirements of the notice				ENFORCEMENT NOTICE		STOP NOTICE
N/A				YES OR NO – YES (Demolished by E.C.C.)		YES OR NO N/A
3.The period to comply						
N/A				Date of compliance 1.October 1951		Date of compliance

CASTLE POINT DISTRICT COUNCIL

1970 EDITION



CASTLE POINT BOROUGH COUNCIL

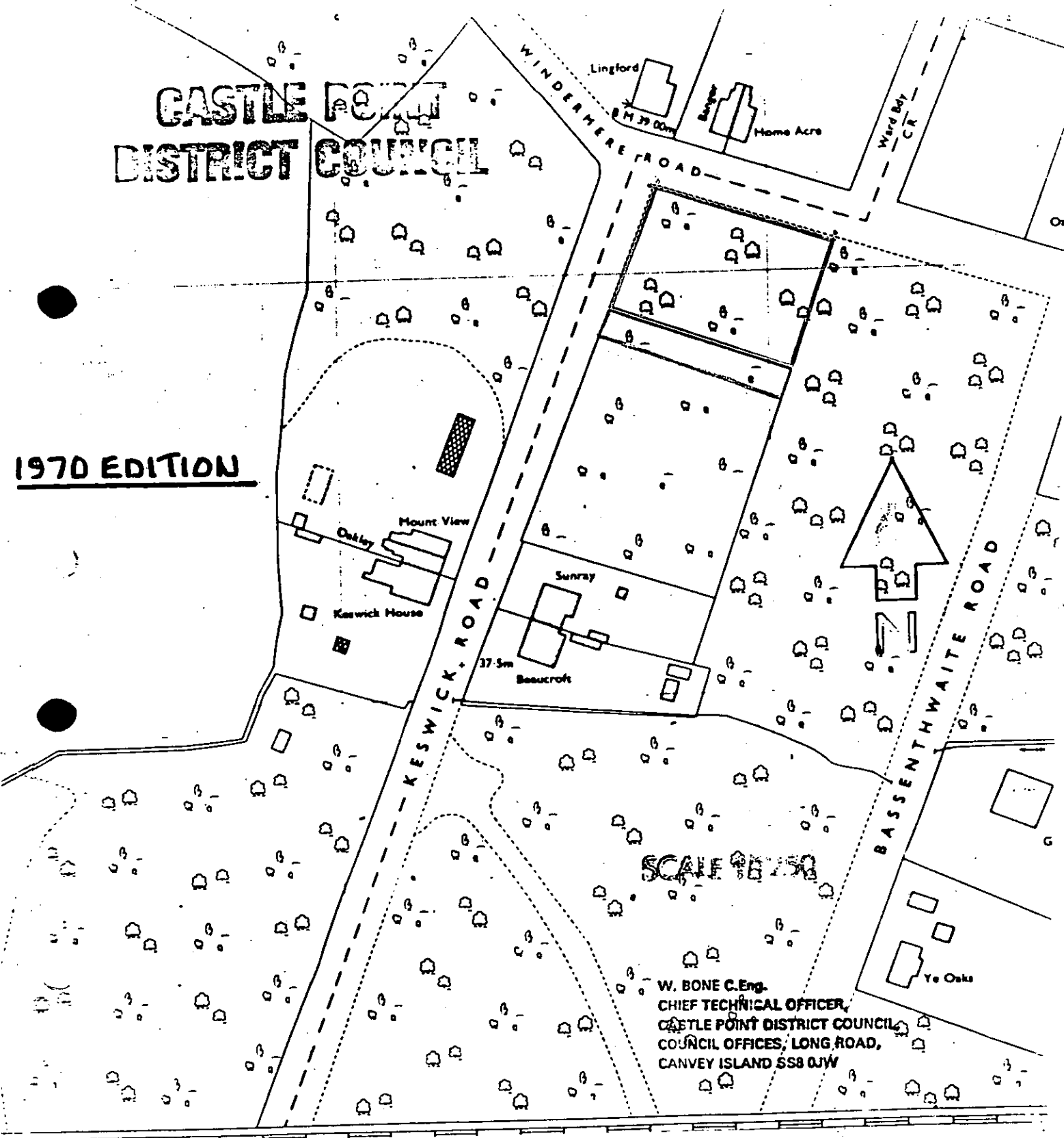
ENFORCEMENT REGISTER

ADDRESS OF LAND (see also attached plan)	DATE OF ISSUE	DATE OF SERVICE of copies of notice	REQUIREMENTS OF NOTICE	DATE NOTICE TAKES EFFECT
LAND AT KESWICK ROAD THUNDERSLEY BENFLEET.	27.2.1951	27.FEBRUARY 1951.	1.The breach of control - The erection of a building upon land at the junction of Keswick Road and Windermere road.	1.As specified in notice 20 JUNE 1952
			“. Requirements of notice Demolish the building comprising the said development and restore land on which the said development has been carried out to its condition before the said development took place	2. As amended by appeal if applicable
			3. The period to comply SEVEN (7) DAYS	N/A
NOTICE “B”				
ENFORCEMENT FILE REF. ENF / 272				

POSTPONEMENT INFORMATION				ASSOCIATED STOP NOTICE		
Date appeal lodged	Date of inquiry	Date of appeal decision	Date of withdrawal of appeal	Date of service	Date of withdrawal	Statement of activity prohibited
N/A	N/A	N/A	N/A	N/A	N/A	N/A
AMENDMENT INFORMATION FOLLOWING APPEAL				COMPLIANCE WITH NOTICES		
1.The breach of control N/A				COMPLIANCE WITH NOTICES		
2.The requirements of the notice N/A				ENFORCEMENT NOTICE		STOP NOTICE
3.The period to comply N/A				YES OR NO – YES		YES OR NO N/A
				Date of compliance 5.NOVEMBER 82.		Date of compliance

CASTLE POINT DISTRICT COUNCIL

1970 EDITION

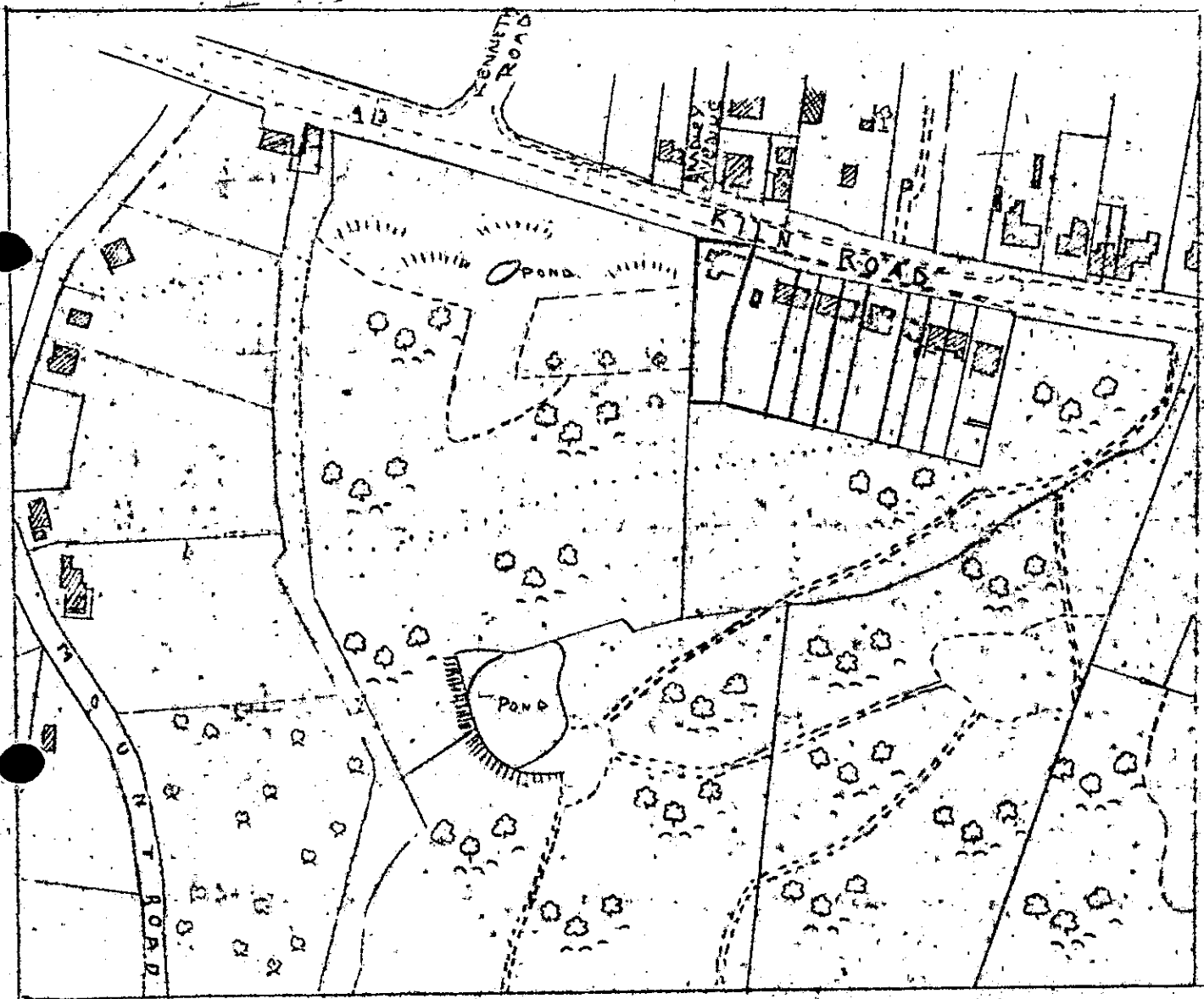


CASTLE POINT BOROUGH COUNCIL

ENFORCEMENT REGISTER

ADDRESS OF LAND (see also attached plan)	DATE OF ISSUE	DATE OF SERVICE of copies of notice	REQUIREMENTS OF NOTICE	DATE NOTICE TAKES EFFECT
“GLEBE COTTAGE” KILN ROAD THUNDERSLEY.	20.3.1956	20.MARCH .1956.	1.The breach of control USE FOR THE SALE OF MOTOR VEHICLES	1.As specified in notice 17.APRIL.1956.
			“. Requirements of notice CEASE THE USE DESCRIBED ABOVE	2. As amended by appeal if applicable N/A
			3. The period to comply ONE MONTH	
ENFORCEMENT FILE REF. ENF / 366				

POSTPONEMENT INFORMATION				ASSOCIATED STOP NOTICE		
Date appeal lodged	Date of inquiry	Date of appeal decision	Date of withdrawal of appeal	Date of service	Date of withdrawal	Statement of activity prohibited
N/A	N/A	N/A	N/A	N/A	N/A	N/A
AMENDMENT INFORMATION FOLLOWING APPEAL				COMPLIANCE WITH NOTICES		
1.The breach of control N/A				ENFORCEMENT NOTICE		STOP NOTICE
2.The requirements of the notice N/A				YES OR NO YES		YES OR NO N/A
3.The period to comply N/A				Date of compliance AS AT 16.9.83.		Date of compliance



ESSEX COUNTY
 PLANNING DEPARTMENT
 EAST CENTRAL AREA
 OFFICE



DATE	7-1-54	122
SCALE	1/250.0	
REF.	43/251/34	

GET ERODITE BOROGL

ADDRESS OF LAND (see also attached plan)	DATE OF ISSUE	DATE OF SERVICE of copies of notice	REQUIREMENTS OF NOTICE	DATE NOTICE TAKES EFFECT
“THE GABLES” KILN ROAD THUNDERSLEY.	1.2.1957	1.FEBRUARY.1957.	1.The breach of control USE FOR THE SELLING OF SECOND HAND MOTOR VEHICLES	1.As specified in notice 1.MARCH.1957.
			“. Requirements of notice CEASE THE USE DESCRIBED ABOVE	2. As amended by appeal if applicable
			3. The period to comply ONE MONTH	N/A
ENFORCEMENT FILE REF. ENF / 368				

POSTPONEMENT INFORMATION				ASSOCIATED STOP NOTICE		
Date appeal lodged	Date of inquiry	Date of appeal decision	Date of withdrawal of appeal	Date of service	Date of withdrawal	Statement of activity prohibited
N/A	N/A	N/A	N/A	N/A	N/A	N/A
AMENDMENT INFORMATION FOLLOWING APPEAL				COMPLIANCE WITH NOTICES		
1.The breach of control						
N/A				ENFORCEMENT NOTICE		
2.The requirements of the notice				STOP NOTICE		
N/A				YES OR NO YES		
3.The period to comply				YES OR NO		
N/A				N/A		
				Date of compliance AS AT 16.9.83.		
				Date of compliance		

FORCEMENT OF PLANNING CONTROL GLEBE COTTAGE KILN ROAD
THUNDERSLEY



(sgd) J.S. MILLS

Deputy Clerk of the County Council

CASTLE POINT BOROUGH COUNCIL

ENFORCEMENT REGISTER

ADDRESS OF LAND (see also attached plan)	DATE OF ISSUE	DATE OF SERVICE of copies of notice	REQUIREMENTS OF NOTICE	DATE NOTICE TAKES EFFECT
KILN ROAD /CARLTON DRIVE HADLEIGH BENFLEET	30.8.1961	30.AUGUST.1961.	1.The breach of control - SALE OF CARS	1.As specified in notice 5.OCTOBER 1961
			“. Requirements of notice CEASE THE USE DESCRIBED ABOVE	
			3. The period to comply ONE MONTH	
ENFORCEMENT FILE REF. ENF / 549				

POSTPONEMENT INFORMATION				ASSOCIATED STOP NOTICE		
Date appeal lodged	Date of inquiry	Date of appeal decision	Date of withdrawal of appeal	Date of service	Date of withdrawal	Statement of activity prohibited
		31.1.1951 APPEAL DISMISSED		N/A	N/A	N/A
AMENDMENT INFORMATION FOLLOWING APPEAL				COMPLIANCE WITH NOTICES		
1.The breach of control				COMPLIANCE WITH NOTICES		
2.The requirements of the notice				ENFORCEMENT NOTICE		STOP NOTICE
3.The period to comply				YES OR NO	YES	YES OR NO
				Date of compliance As at 27 1 1984		N/a Date of compliance

FILE DESTROYED.


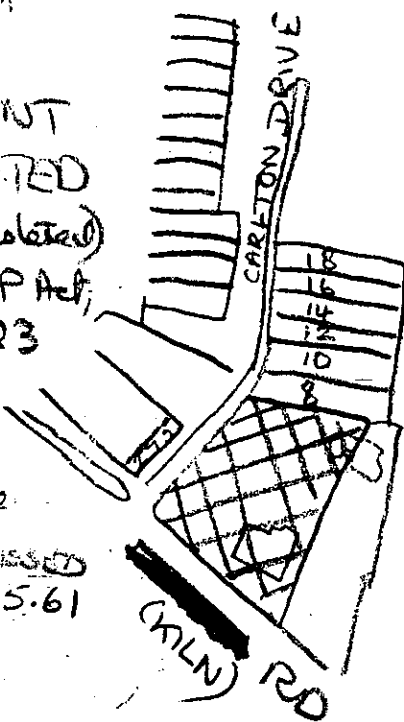
TRACING FROM

O/S MAP OF
ENFORCEMENT
NOTICE DATED
30.8.61 (Registered)

Under T & C. P Act,
1947. See. 23

Prohibiting use for
display of motor
vehicles for sale

MINISTER DISMISSED
APPEAL ON 31.5.61



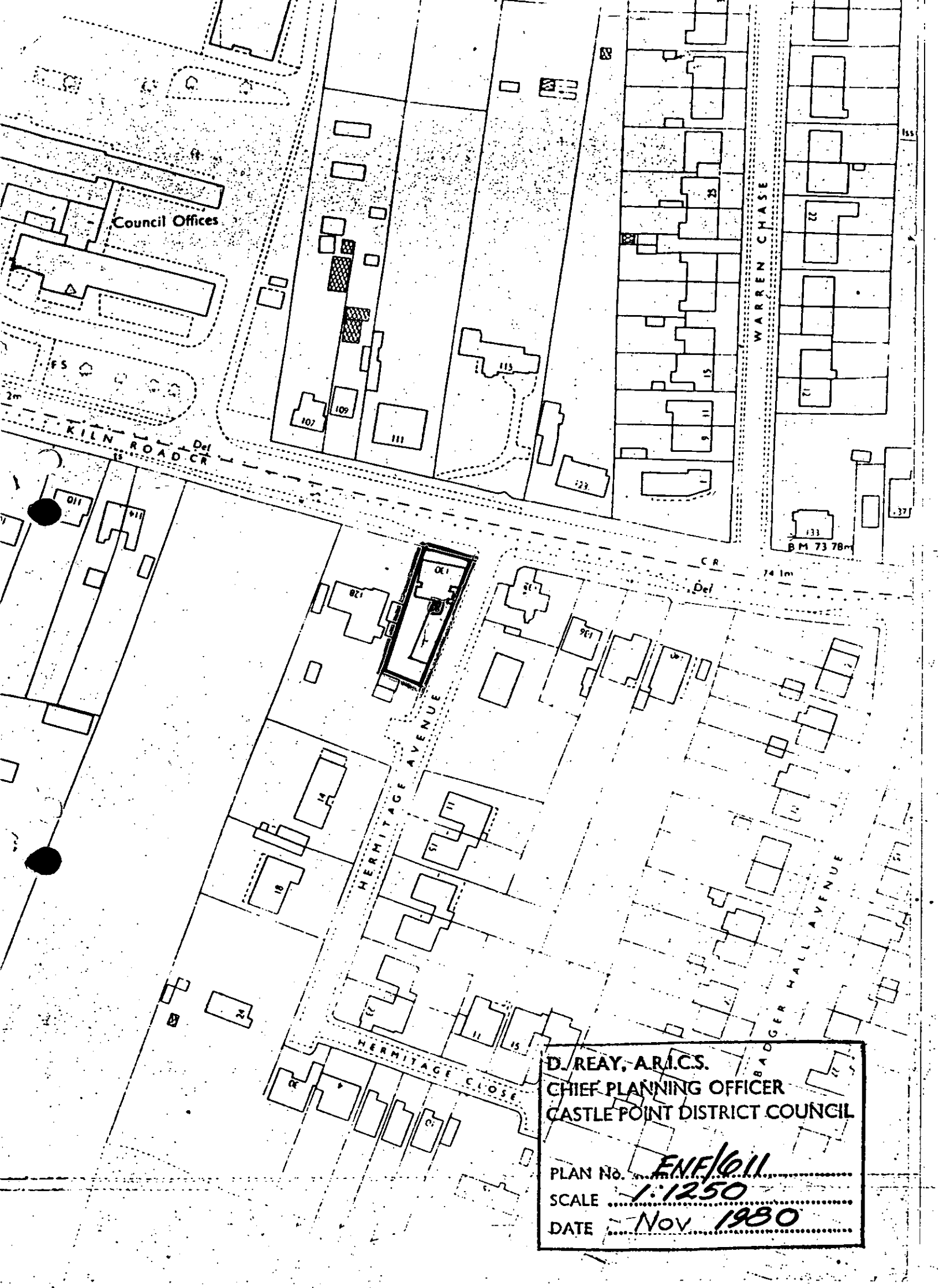
Redeveloped for housing

CASTLE POINT BOROUGH COUNCIL

ENFORCEMENT REGISTER

ADDRESS OF LAND (see also attached plan)	DATE OF ISSUE	DATE OF SERVICE of copies of notice	REQUIREMENTS OF NOTICE	DATE NOTICE TAKES EFFECT
130 KILN ROAD THUNDERSLEY. NOTICE "1" ENFORCEMENT FILE REF. ENF / 611	24.11.80.	24.NOVEMBER.1980.	1.The breach of control The use of the ground floor staff kitchen for office and storage purposes associated with the commercial use of the premises...	1.As specified in notice 29.DECEMBER 1980.
			" Requirements of notice Cease the use of the ground floor staff kitchen for office and storage purposes associated with the commercial use of the premises.	2. As amended by appeal if applicable
			3. The period to comply 30 DAYS	30.JULY 1981.

POSTPONEMENT INFORMATION				ASSOCIATED STOP NOTICE		
Date appeal lodged	Date of inquiry	Date of appeal decision	Date of withdrawal of appeal	Date of service	Date of withdrawal	Statement of activity prohibited
12.1.81.	Written Reps	30.july 1981.	N/A	N/A	N/A	N/A
AMENDMENT INFORMATION FOLLOWING APPEAL				COMPLIANCE WITH NOTICES		
1.The breach of control N/A				COMPLIANCE WITH NOTICES		
2.The requirements of the notice N/A				ENFORCEMENT NOTICE		STOP NOTICE
3.The period to comply 6 Months				YES OR NO YES		YES OR NO
				Date of compliance 14.3.1984		N/A Date of compliance



D. REAY, A.R.I.C.S.
CHIEF PLANNING OFFICER
CASTLE POINT DISTRICT COUNCIL

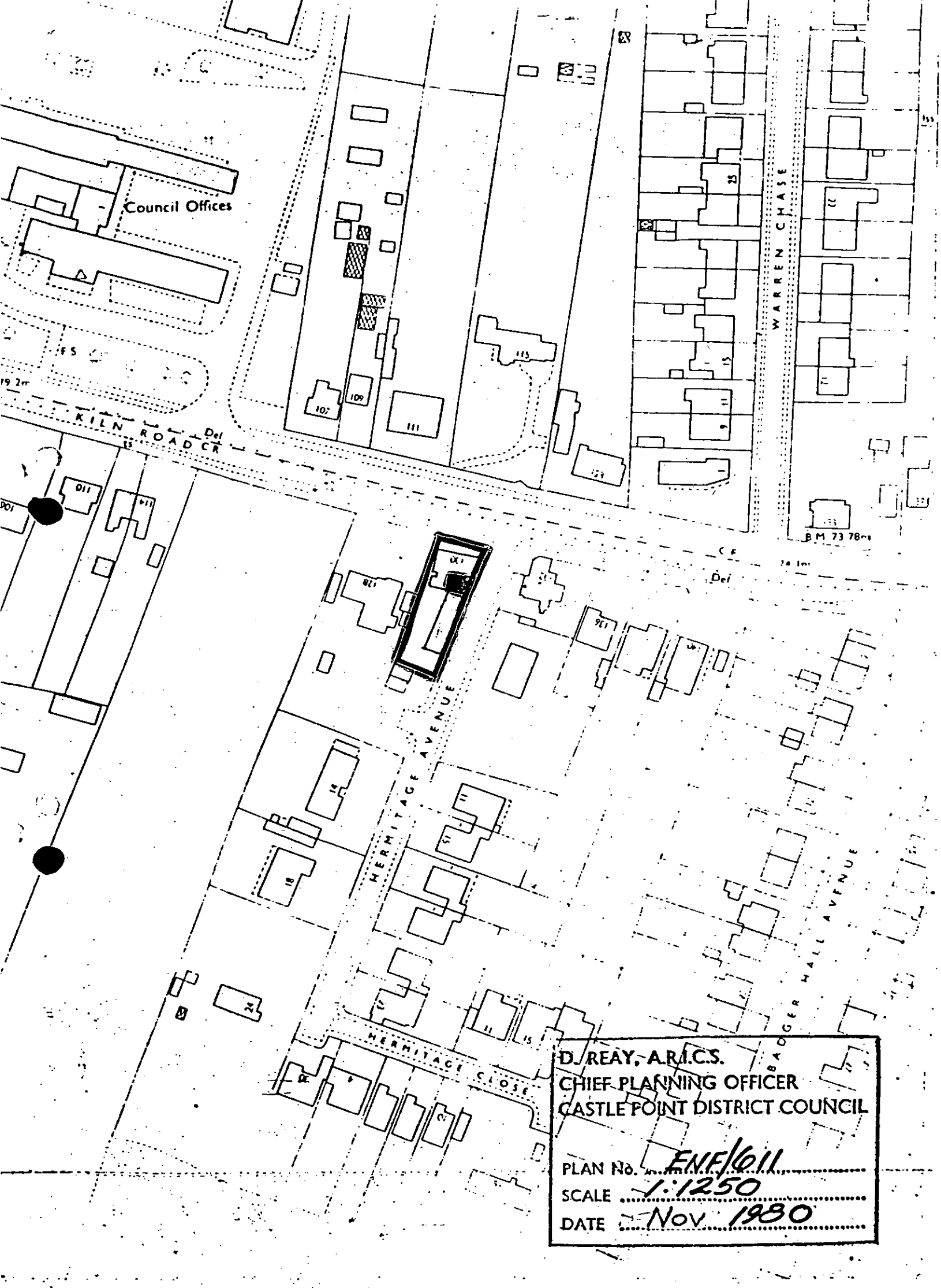
PLAN No. ENF/611
SCALE 1:1250
DATE Nov 1980

CASTLE POINT BOROUGH COUNCIL

ENFORCEMENT REGISTER

ADDRESS OF LAND (see also attached plan)	DATE OF ISSUE	DATE OF SERVICE of copies of notice	REQUIREMENTS OF NOTICE	DATE NOTICE TAKES EFFECT
130 KILN ROAD THUNDERSLEY. NOTICE "2" ENFORCEMENT FILE REF. ENF / 611	24.11.80.	24.NOVEMBER.1980.	1.The breach of control The use of the ground floor kitchen / diner, lobby and staircase for office and storage purposes associated with the commercial use of the premises...	1.As specified in notice 29.DECEMBER 1980.
			" . Requirements of notice Cease the use of the ground floor kitchen / diner for office and storage purposes associated with the commercial use of the premises.	2. As amended by appeal if applicable
			3. The period to comply 30 DAYS	30.JULY 1981.

POSTPONEMENT INFORMATION				ASSOCIATED STOP NOTICE		
Date appeal lodged	Date of inquiry	Date of appeal decision	Date of withdrawal of appeal	Date of service	Date of withdrawal	Statement of activity prohibited
12.1.81.	Written Reps	30.july 1981.	N/A	N/A	N/A	N/A
AMENDMENT INFORMATION FOLLOWING APPEAL				COMPLIANCE WITH NOTICES		
1.The breach of control N/A				COMPLIANCE WITH NOTICES		
2.The requirements of the notice N/A				ENFORCEMENT NOTICE		STOP NOTICE
3.The period to comply 6 Months				YES OR NO YES		YES OR NO
				Date of compliance 14.3.1984		N/A Date of compliance



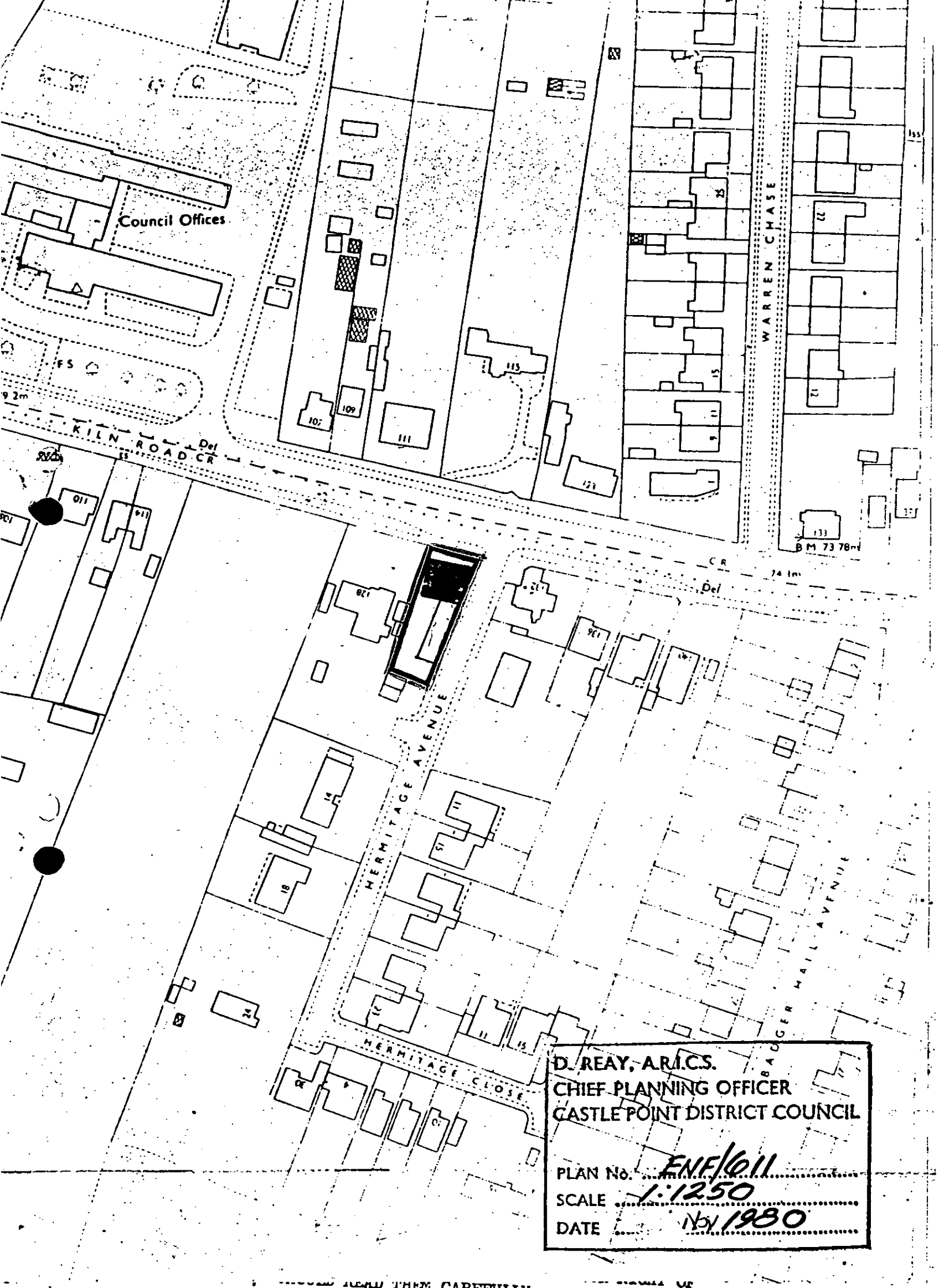
D. REAY, A.R.I.C.S.
CHIEF PLANNING OFFICER
CASTLE POINT DISTRICT COUNCIL

PLAN No. *ENE/611*
SCALE *1:1250*
DATE *Nov 1980*

CASTLE POINT BOROUGH COUNCIL ENFORCEMENT REGISTER

ADDRESS OF LAND (see also attached plan)	DATE OF ISSUE	DATE OF SERVICE of copies of notice	REQUIREMENTS OF NOTICE	DATE NOTICE TAKES EFFECT
130 KILN ROAD THUNDERSLEY. NOTICE "3" ENFORCEMENT FILE REF. ENF / 611	24.11.80.	24.NOVEMBER.1980.	1.The breach of control Change of use of first floor from residential to office, storage and staff facilities.	1.As specified in notice 29.DECEMBER 1980.
			" . Requirements of notice Cease the use of the first floor for office, storage staff facilities.	
			3. The period to comply 30 DAYS	2. As amended by appeal if applicable 30.JULY 1981.

POSTPONEMENT INFORMATION				ASSOCIATED STOP NOTICE		
Date appeal lodged	Date of inquiry	Date of appeal decision	Date of withdrawal of appeal	Date of service	Date of withdrawal	Statement of activity prohibited
12.1.81.	Written Reps	30.july 1981.	N/A	N/A	N/A	N/A
AMENDMENT INFORMATION FOLLOWING APPEAL				COMPLIANCE WITH NOTICES		
1.The breach of control N/A						
2.The requirements of the notice N/A				ENFORCEMENT NOTICE		STOP NOTICE
3.The period to comply 6 Months				YES OR NO YES Date of compliance 14.3.1984		YES OR NO N/A Date of compliance



D. REAY, A.R.I.C.S.
CHIEF PLANNING OFFICER
CASTLE POINT DISTRICT COUNCIL

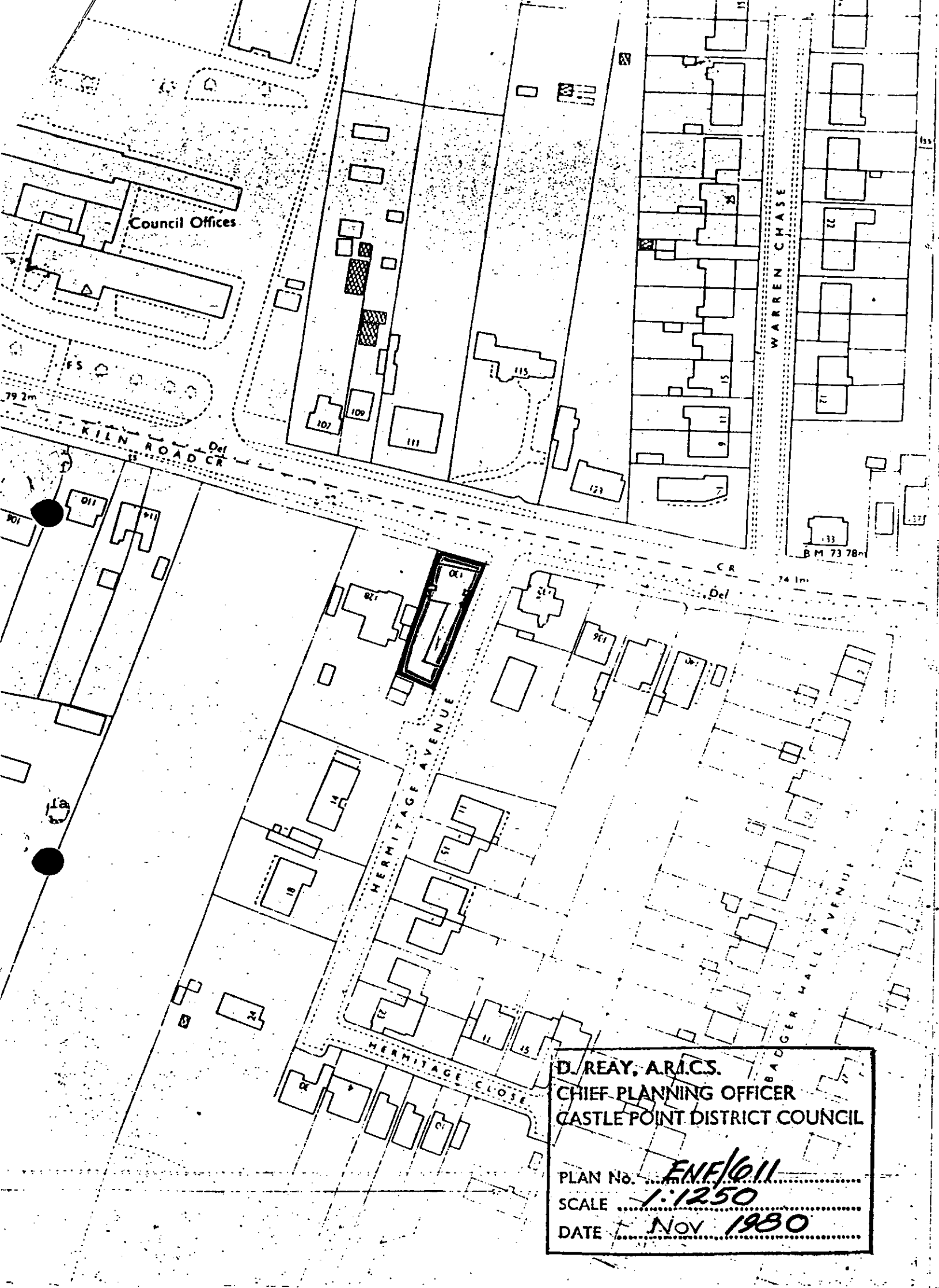
PLAN No. *ENF/611*
SCALE *1:1250*
DATE *Nov 1980*

CASTLE POINT BOROUGH COUNCIL

ENFORCEMENT REGISTER

ADDRESS OF LAND (see also attached plan)	DATE OF ISSUE	DATE OF SERVICE of copies of notice	REQUIREMENTS OF NOTICE	DATE NOTICE TAKES EFFECT
130 KILN ROAD THUNDERSLEY. NOTICE "6" ENFORCEMENT FILE REF. ENF / 611	24.11.80.	24.NOVEMBER.1980.	1.The breach of control, Non compliance with condition:- A sign indicating the availability of customer car parking on the site shall be erected before development approved is first occupied Details to be submitted and approved and agreed by CPBC before work is commenced.	1.As specified in notice 29.DECEMBER 1980.
			" . Requirements of notice Erect the sign indicating the availability of customers car parking after obtaining approval in writing from CPBC.	2. As amended by appeal if applicable
			3. The period to comply 30 DAYS	30.JULY 1981.

POSTPONEMENT INFORMATION				ASSOCIATED STOP NOTICE		
Date appeal lodged	Date of inquiry	Date of appeal decision	Date of withdrawal of appeal	Date of service	Date of withdrawal	Statement of activity prohibited
12.1.81.	Written Reps	30.july 1981.	N/A	N/A	N/A	N/A
AMENDMENT INFORMATION FOLLOWING APPEAL				COMPLIANCE WITH NOTICES		
1.The breach of control N/A						
2.The requirements of the notice N/A				ENFORCEMENT NOTICE		STOP NOTICE
3.The period to comply 6 Months				YES OR NO YES 6.3.1984 Date of compliance 15.3.1984		YES OR NO N/A Date of compliance



D. REAY, A.R.I.C.S.
CHIEF PLANNING OFFICER
CASTLE POINT DISTRICT COUNCIL

PLAN No. *ENF/611*
SCALE *1:1250*
DATE *Nov 1980*

CASTLE POINT BOROUGH COUNCIL

ENFORCEMENT REGISTER

ADDRESS OF LAND (see also attached plan)	DATE OF ISSUE	DATE OF SERVICE of copies of notice	REQUIREMENTS OF NOTICE	DATE NOTICE TAKES EFFECT
KOEVERDEN AVENUE SIXTY ACRES CANVEY ISLAND	22 11 82.	25. NOVEMBER 1982.	1.The breach of control USE OF THE LAND AS A CARAVAN SITE.	1.As specified in notice 27.DECEMBER 1982.
			“ . Requirements of notice CEASE THE USE AND REMOVE THE CARAVANS	
			3. The period to comply 30 DAYS.	
ENFORCEMENT FILE REF. ENF / 672				

POSTPONEMENT INFORMATION				ASSOCIATED STOP NOTICE		
Date appeal lodged	Date of inquiry	Date of appeal decision	Date of withdrawal of appeal	Date of service	Date of withdrawal	Statement of activity prohibited
N/A	N/A	N/A	N/A	N/A	N/A	N/A
AMENDMENT INFORMATION FOLLOWING APPEAL				COMPLIANCE WITH NOTICES		
1.The breach of control N/A				COMPLIANCE WITH NOTICES		
2.The requirements of the notice N/A				ENFORCEMENT NOTICE		STOP NOTICE
3.The period to comply N/A				YES OR NO YES		YES OR NO
				Date of compliance UNKNOWN		Date of compliance N/A



D. REAY, A.R.I.C.S.
CHIEF PLANNING OFFICER
CASTLE POINT DISTRICT COUNCIL

PLAN No. ENF/672/
SCALE N.T.S.
DATE JULY 1982

CASTLE POINT BOROUGH COUNCIL

ENFORCEMENT REGISTER

ADDRESS OF LAND (see also attached plan)	DATE OF ISSUE	DATE OF SERVICE of copies of notice	REQUIREMENTS OF NOTICE	DATE NOTICE TAKES EFFECT
Koeverden Avenue, Sixty Acres, Canvey Island.	22.11.82.	25.November.1982.	1.The breach of control Use of the land for the siting and storage of caravans	1.As specified in notice 27 December 1982
			“. Requirements of notice Cease the use and remove the caravans	
			3. The period to comply 30 Days	
ENFORCEMENT FILE REF. ENF / 672				

POSTPONEMENT INFORMATION				ASSOCIATED STOP NOTICE		
Date appeal lodged	Date of inquiry	Date of appeal decision	Date of withdrawal of appeal	Date of service	Date of withdrawal	Statement of activity prohibited
N/A	N/A	N/A	N/A	N/A	N/A	N/A
AMENDMENT INFORMATION FOLLOWING APPEAL				COMPLIANCE WITH NOTICES		
1.The breach of control N/A				COMPLIANCE WITH NOTICES		
2.The requirements of the notice N/A				ENFORCEMENT NOTICE		STOP NOTICE
3.The period to comply N/A				YES OR NO YES	YES OR NO N/A	
				Date of compliance UNKNOWN	Date of compliance	



D. REAY, A.R.I.C.S.
CHIEF PLANNING OFFICER
CASTLE POINT DISTRICT COUNCIL

PLAN No. ENF/672/
SCALE N.T.S.
DATE JULY 1982

CASTLE POINT BOROUGH COUNCIL ENFORCEMENT REGISTER

ADDRESS OF LAND (see also attached plan)	DATE OF ISSUE	DATE OF SERVICE of copies of notice	REQUIREMENTS OF NOTICE	DATE NOTICE TAKES EFFECT
Land between Koeverden Avenue and Ameland Road Sixty Acres, Canvey Island. Site A10	22.11.82.	25.November.1982.	1.The breach of control Use of the land as a caravan site.	1.As specified in notice 27 December 1982
			“. Requirements of notice Cease the use and remove the caravans	2. As amended by appeal if applicable
				N/A
ENFORCEMENT FILE REF. ENF / 672			3. The period to comply 30 Days	

POSTPONEMENT INFORMATION				ASSOCIATED STOP NOTICE		
Date appeal lodged	Date of inquiry	Date of appeal decision	Date of withdrawal of appeal	Date of service	Date of withdrawal	Statement of activity prohibited
N/A	N/A	N/A	N/A	N/A	N/A	N/A
AMENDMENT INFORMATION FOLLOWING APPEAL				COMPLIANCE WITH NOTICES		
1.The breach of control N/A						
2.The requirements of the notice N/A				ENFORCEMENT NOTICE		STOP NOTICE
3.The period to comply N/A				YES OR NO YES Date of compliance UNKNOWN		YES OR NO N/A Date of compliance



D. REAY, A.R.I.C.S.
CHIEF PLANNING OFFICER
CASTLE POINT DISTRICT COUNCIL

PLAN No. ENF/672/
SCALE N.T.S.
DATE JULY 1982

CASTLE POINT BOROUGH COUNCIL

ENFORCEMENT REGISTER

ADDRESS OF LAND (see also attached plan)	DATE OF ISSUE	DATE OF SERVICE of copies of notice	REQUIREMENTS OF NOTICE	DATE NOTICE TAKES EFFECT
Land between Koeverden Avenue and Ameland Road Sixty Acres, Canvey Island. Site A10 ENFORCEMENT FILE REF. ENF / 672	22.11.82.	25.November.1982.	1.The breach of control Use of the land for the siting and storage of caravans	1.As specified in notice 27 December 1982
			“. Requirements of notice Cease the use and remove the caravans	2. As amended by appeal if applicable
			3. The period to comply 30 Days	N/A

POSTPONEMENT INFORMATION				ASSOCIATED STOP NOTICE		
Date appeal lodged	Date of inquiry	Date of appeal decision	Date of withdrawal of appeal	Date of service	Date of withdrawal	Statement of activity prohibited
N/A	N/A	N/A	N/A	N/A	N/A	N/A
AMENDMENT INFORMATION FOLLOWING APPEAL				COMPLIANCE WITH NOTICES		
1.The breach of control N/A				COMPLIANCE WITH NOTICES		
2.The requirements of the notice N/A				ENFORCEMENT NOTICE		STOP NOTICE
3.The period to comply N/A				YES OR NO YES		YES OR NO N/A
				Date of compliance UNKNOWN		Date of compliance



D. REAY, A.R.I.C.S.
CHIEF PLANNING OFFICER
CASTLE POINT DISTRICT COUNCIL

PLAN No. ENF/672/
SCALE N.T.S.
DATE JULY 1982

CASTLE POINT BOROUGH COUNCIL

ENFORCEMENT REGISTER

ADDRESS OF LAND (see also attached plan)	DATE OF ISSUE	DATE OF SERVICE of copies of notice	REQUIREMENTS OF NOTICE	DATE NOTICE TAKES EFFECT
Land at Koeverden Avenue Sixty Acres, Canvey Island. Site K1 ENFORCEMENT FILE REF. ENF / 672	27. 5. 82.	27.MAY.1982.	1.The breach of control Use of the land as a caravan site.	1.As specified in notice 30 JUNE 1982
			“. Requirements of notice Cease the use and remove the caravans	2. As amended by appeal if applicable N/A
			3. The period to comply 30 Days	

POSTPONEMENT INFORMATION				ASSOCIATED STOP NOTICE		
Date appeal lodged	Date of inquiry	Date of appeal decision	Date of withdrawal of appeal	Date of service	Date of withdrawal	Statement of activity prohibited
N/A	N/A	N/A	N/A	N/A	N/A	N/A
AMENDMENT INFORMATION FOLLOWING APPEAL				COMPLIANCE WITH NOTICES		
1.The breach of control N/A				COMPLIANCE WITH NOTICES		
2.The requirements of the notice N/A				ENFORCEMENT NOTICE		STOP NOTICE
3.The period to comply N/A				YES OR NO YES		YES OR NO N/A
				Date of compliance UNKNOWN		Date of compliance



D. REAY, A.R.I.C.S.
CHIEF PLANNING OFFICER
CASTLE POINT DISTRICT COUNCIL

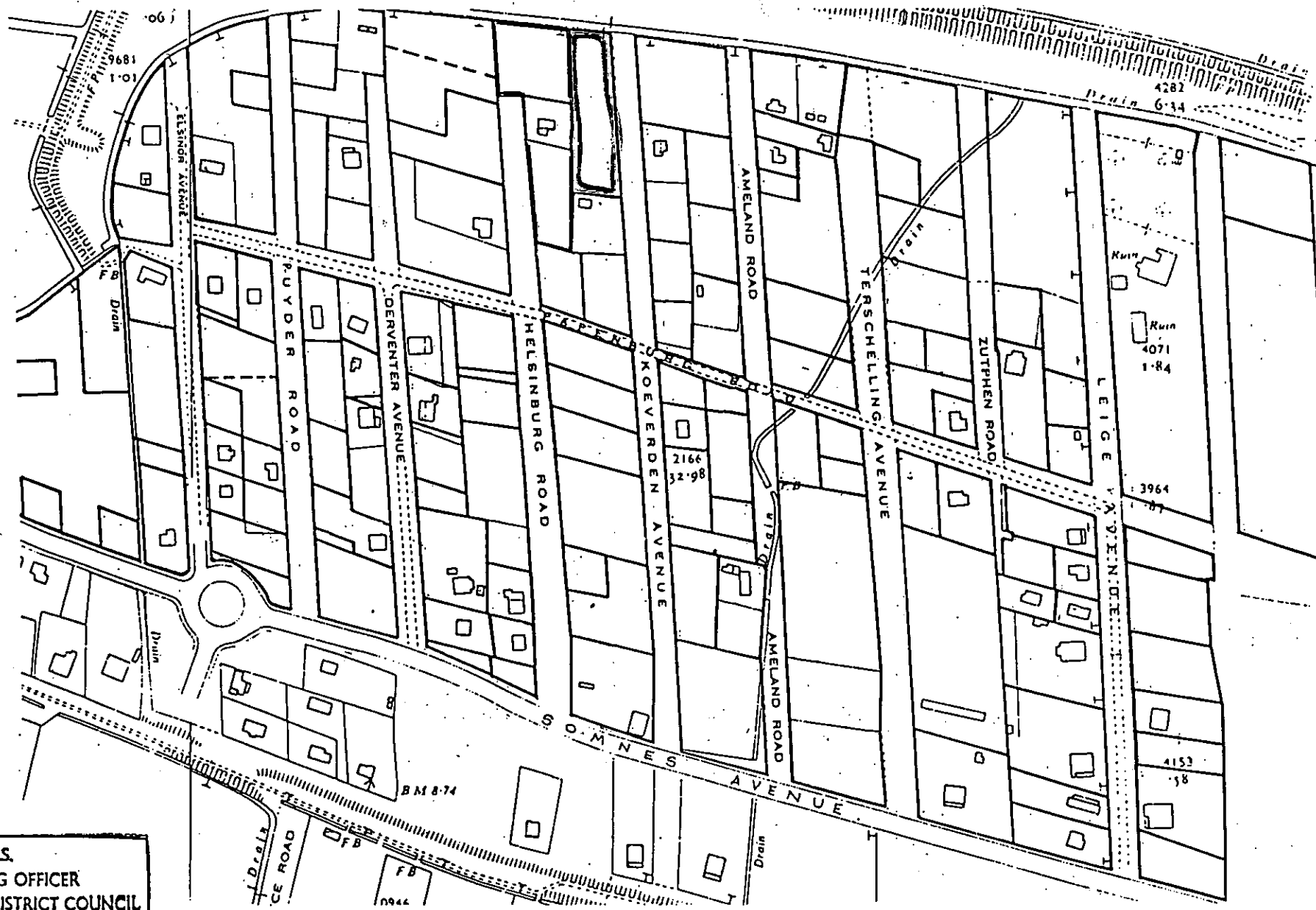
PLAN No. ENF/672/
SCALE N.T.S.
DATE JULY 1982

CASTLE POINT BOROUGH COUNCIL

ENFORCEMENT REGISTER

ADDRESS OF LAND (see also attached plan)	DATE OF ISSUE	DATE OF SERVICE of copies of notice	REQUIREMENTS OF NOTICE	DATE NOTICE TAKES EFFECT
Land at Koeverden Avenue Sixty Acres, Canvey Island. Site K1 ENFORCEMENT FILE REF. ENF / 672	27. 5. 82.	27.MAY.1982.	1.The breach of control Use of the land for the siting and storage of caravans.	1.As specified in notice 30 JUNE 1982
			" Requirements of notice Cease the use and remove the caravans	
			3. The period to comply 30 Days	2. As amended by appeal if applicable N/A

POSTPONEMENT INFORMATION				ASSOCIATED STOP NOTICE		
Date appeal lodged	Date of inquiry	Date of appeal decision	Date of withdrawal of appeal	Date of service	Date of withdrawal	Statement of activity prohibited
N/A	N/A	N/A	N/A	N/A	N/A	N/A
AMENDMENT INFORMATION FOLLOWING APPEAL				COMPLIANCE WITH NOTICES		
1.The breach of control N/A				ENFORCEMENT NOTICE		STOP NOTICE
2.The requirements of the notice N/A				YES OR NO YES		YES OR NO N/A
3.The period to comply N/A				Date of compliance UNKNOWN		Date of compliance



D. REAY, A.R.I.C.S.
 CHIEF PLANNING OFFICER
 CASTLE POINT DISTRICT COUNCIL

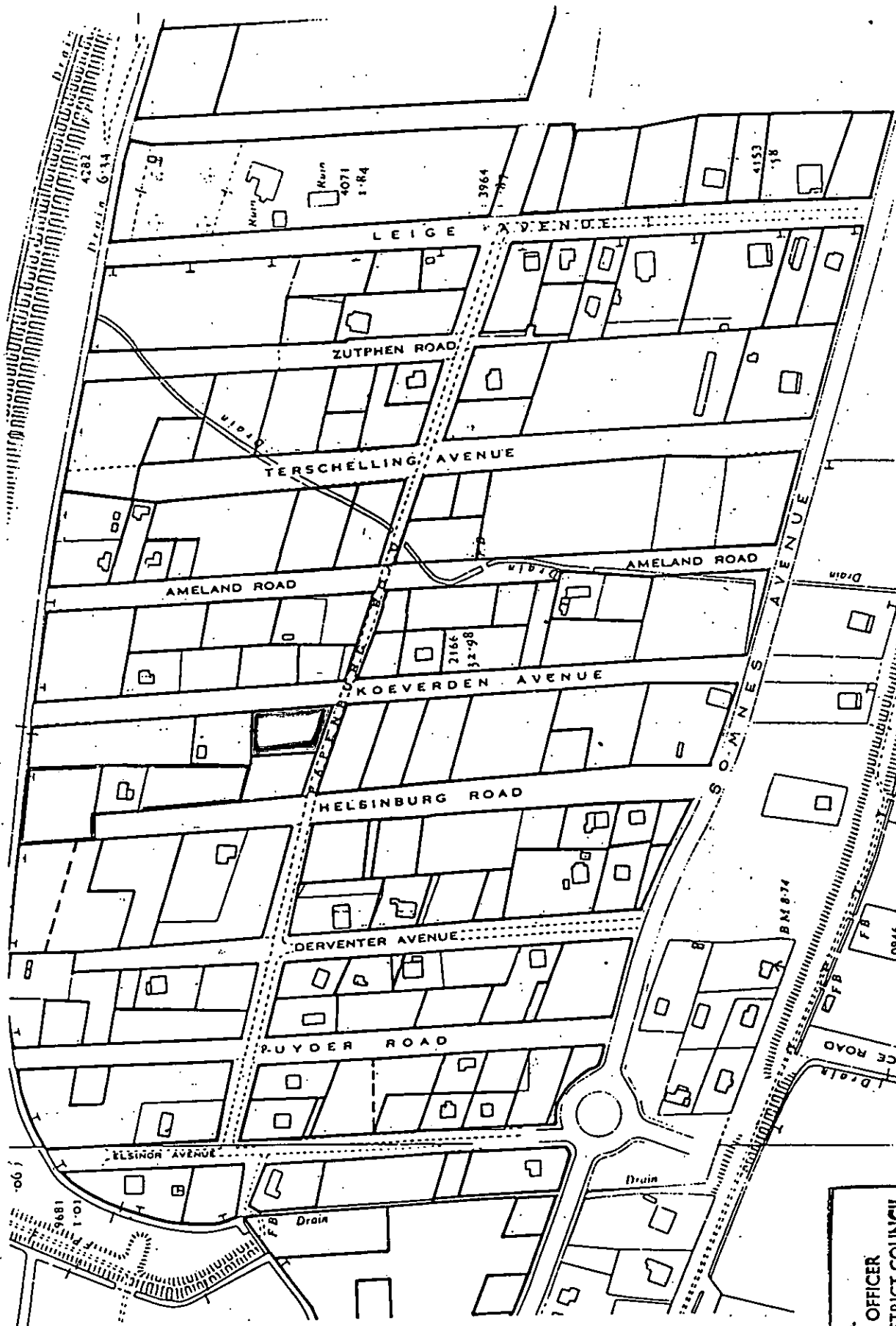
 PLAN No. ENF/672/
 SCALE N.T.S.
 DATE JULY 1982

CASTLE POINT BOROUGH COUNCIL

ENFORCEMENT REGISTER

ADDRESS OF LAND (see also attached plan)	DATE OF ISSUE	DATE OF SERVICE of copies of notice	REQUIREMENTS OF NOTICE	DATE NOTICE TAKES EFFECT
Land at Junction of Koeverden Avenue and Pappenburg Road Sixty Acres, Canvey Island. Site K3 ENFORCEMENT FILE REF. ENF / 672	27. 5. 82.	27.MAY.1982.	1.The breach of control Use of the land as caravan site.	1.As specified in notice 30 JUNE 1982
			“. Requirements of notice Cease the use and remove the caravans	2. As amended by appeal if applicable N/A
			3. The period to comply 30 Days	

POSTPONEMENT INFORMATION				ASSOCIATED STOP NOTICE		
Date appeal lodged	Date of inquiry	Date of appeal decision	Date of withdrawal of appeal	Date of service	Date of withdrawal	Statement of activity prohibited
N/A	N/A	N/A	N/A	N/A	N/A	N/A
AMENDMENT INFORMATION FOLLOWING APPEAL				COMPLIANCE WITH NOTICES		
1.The breach of control N/A				COMPLIANCE WITH NOTICES		
2.The requirements of the notice N/A				ENFORCEMENT NOTICE		STOP NOTICE
3.The period to comply N/A				YES OR NO YES		YES OR NO N/A
				Date of compliance UNKNOWN		Date of compliance



D. REAY, A.R.I.C.S.
CHIEF PLANNING OFFICER
CASTLE POINT DISTRICT COUNCIL

PLAN No. *ENF/672/*
SCALE *N.T.S.*
DATE *JULY 1982*

CASTLE POINT BOROUGH COUNCIL

ENFORCEMENT REGISTER

ADDRESS OF LAND (see also attached plan)	DATE OF ISSUE	DATE OF SERVICE of copies of notice	REQUIREMENTS OF NOTICE	DATE NOTICE TAKES EFFECT
Land at Junction of Koeverden Avenue and Pappenburg Road Sixty Acres, Canvey Island. Site K3 ENFORCEMENT FILE REF. ENF / 672	27. 5. 82.	27.MAY.1982.	1.The breach of control Use of the land for the siting and storage of caravans.	1.As specified in notice 30 JUNE 1982
			“. Requirements of notice Cease the use and remove the caravans	2. As amended by appeal if applicable
			3. The period to comply 30 Days	N/A

POSTPONEMENT INFORMATION				ASSOCIATED STOP NOTICE		
Date appeal lodged	Date of inquiry	Date of appeal decision	Date of withdrawal of appeal	Date of service	Date of withdrawal	Statement of activity prohibited
N/A	N/A	N/A	N/A	N/A	N/A	N/A
AMENDMENT INFORMATION FOLLOWING APPEAL				COMPLIANCE WITH NOTICES		
1.The breach of control N/A				COMPLIANCE WITH NOTICES		
2.The requirements of the notice N/A				ENFORCEMENT NOTICE		STOP NOTICE
3.The period to comply N/A				YES OR NO YES		YES OR NO N/A
				Date of compliance UNKNOWN		Date of compliance



D. REAY, A.R.I.C.S.
 CHIEF PLANNING OFFICER
 CASTLE POINT DISTRICT COUNCIL

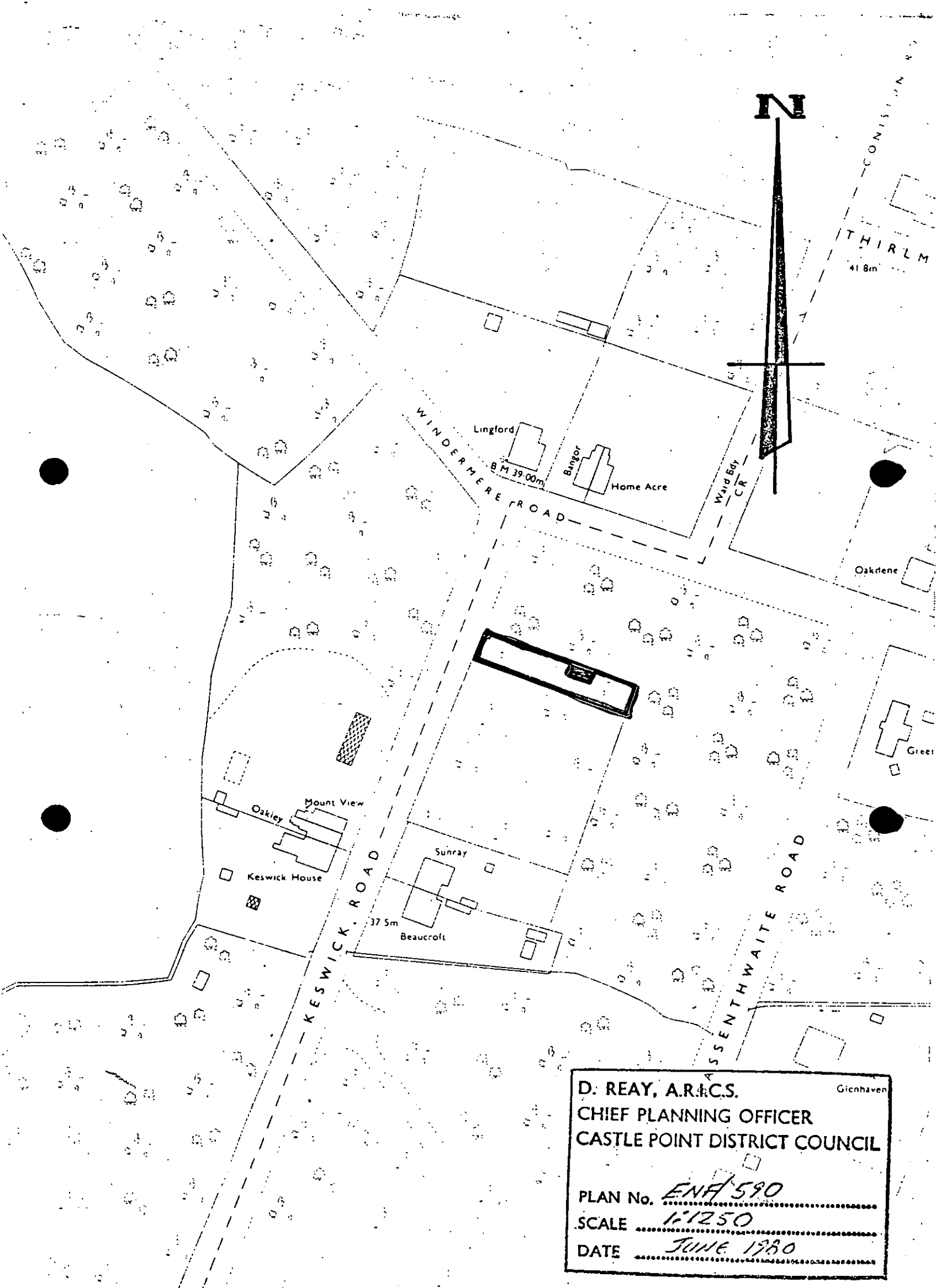
 PLAN No. ENF/672/
 SCALE N.T.S.
 DATE JULY 1982

CASTLE POINT BOROUGH COUNCIL

ENFORCEMENT REGISTER

ADDRESS OF LAND (see also attached plan)	DATE OF ISSUE	DATE OF SERVICE of copies of notice	REQUIREMENTS OF NOTICE	DATE NOTICE TAKES EFFECT
2, KESWICK ROAD THUNDERSLEY NOTICE ONE ENFORCEMENT FILE REF. ENF / 590	31 10 80.	31.OCTOBER.1980.	1.The breach of control - The erection of the building used for residential purposes marked red on the attached plan.	2.December1980
			“. Requirements of notice Remove the building for residential purposes from the said land and restore the land to its former condition.	2. As amended by appeal if applicable
			3. The period to comply 6 Months	TwoYears

POSTPONEMENT INFORMATION				ASSOCIATED STOP NOTICE		
Date appeal lodged	Date of inquiry	Date of appeal decision	Date of withdrawal of appeal	Date of service	Date of withdrawal	Statement of activity prohibited
24.11.1980.	19.5.1981.	12.June 1981.	N/A	N/A	N/A	N/A
AMENDMENT INFORMATION FOLLOWING APPEAL				COMPLIANCE WITH NOTICES		
1.The breach of control N/A				ENFORCEMENT NOTICE		STOP NOTICE
2.The requirements of the notice The requirement to reinstate the land to its former condition must be deleted.				YES OR NO YES		YES OR NO N/A
3.The period to comply Two (2) Years				Date of compliance 26 April 1985		Date of compliance



D. REAY, A.R.I.C.S. Glenhaven
CHIEF PLANNING OFFICER
CASTLE POINT DISTRICT COUNCIL

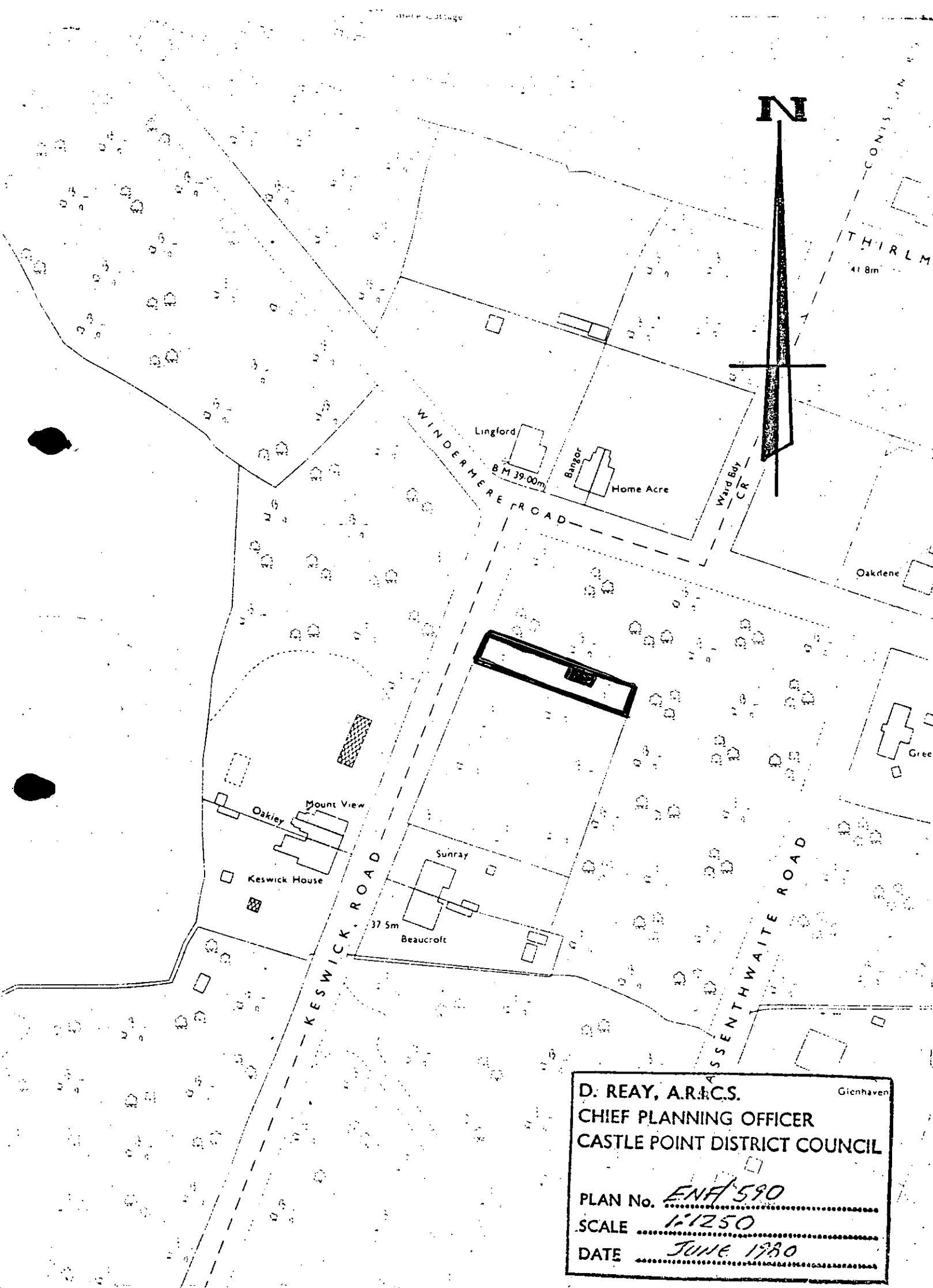
PLAN No. ENH 590
SCALE 1:1250
DATE JUNE 1980

CASTLE POINT BOROUGH COUNCIL

ENFORCEMENT REGISTER

ADDRESS OF LAND (see also attached plan)	DATE OF ISSUE	DATE OF SERVICE of copies of notice	REQUIREMENTS OF NOTICE	DATE NOTICE TAKES EFFECT
2, KESWICK ROAD THUNDERSLEY NOTICE TWO ENFORCEMENT FILE REF. ENF / 590	1 12. 80.	1.DECEMBER.1980.	1.The breach of control. Change of use from vacant agriculture plot to use for the purposes of the storage of building materials.	As specified in notice
			" . Requirements of notice Cease the use of the said land for the storage of building materials, remove all building materials from the site and restore the land to its former condition.	3 JANUARY 1981.
			3. The period to comply 30 DAYS.	2. As amended by appeal if applicable

POSTPONEMENT INFORMATION				ASSOCIATED STOP NOTICE		
Date appeal lodged	Date of inquiry	Date of appeal decision	Date of withdrawal of appeal	Date of service	Date of withdrawal	Statement of activity prohibited
N/A	N/A	N/A	N/A	N/A	N/A	N/A
AMENDMENT INFORMATION FOLLOWING APPEAL				COMPLIANCE WITH NOTICES		
1.The breach of control N/A				COMPLIANCE WITH NOTICES		
2.The requirements of the notice N/A				ENFORCEMENT NOTICE		STOP NOTICE
3.The period to comply N/A				YES OR NO Date of compliance 10.JANUARY 1984	YES Date of compliance	YES OR NO N/A Date of compliance



D. REAY, A.R.I.C.S.
CHIEF PLANNING OFFICER
CASTLE POINT DISTRICT COUNCIL

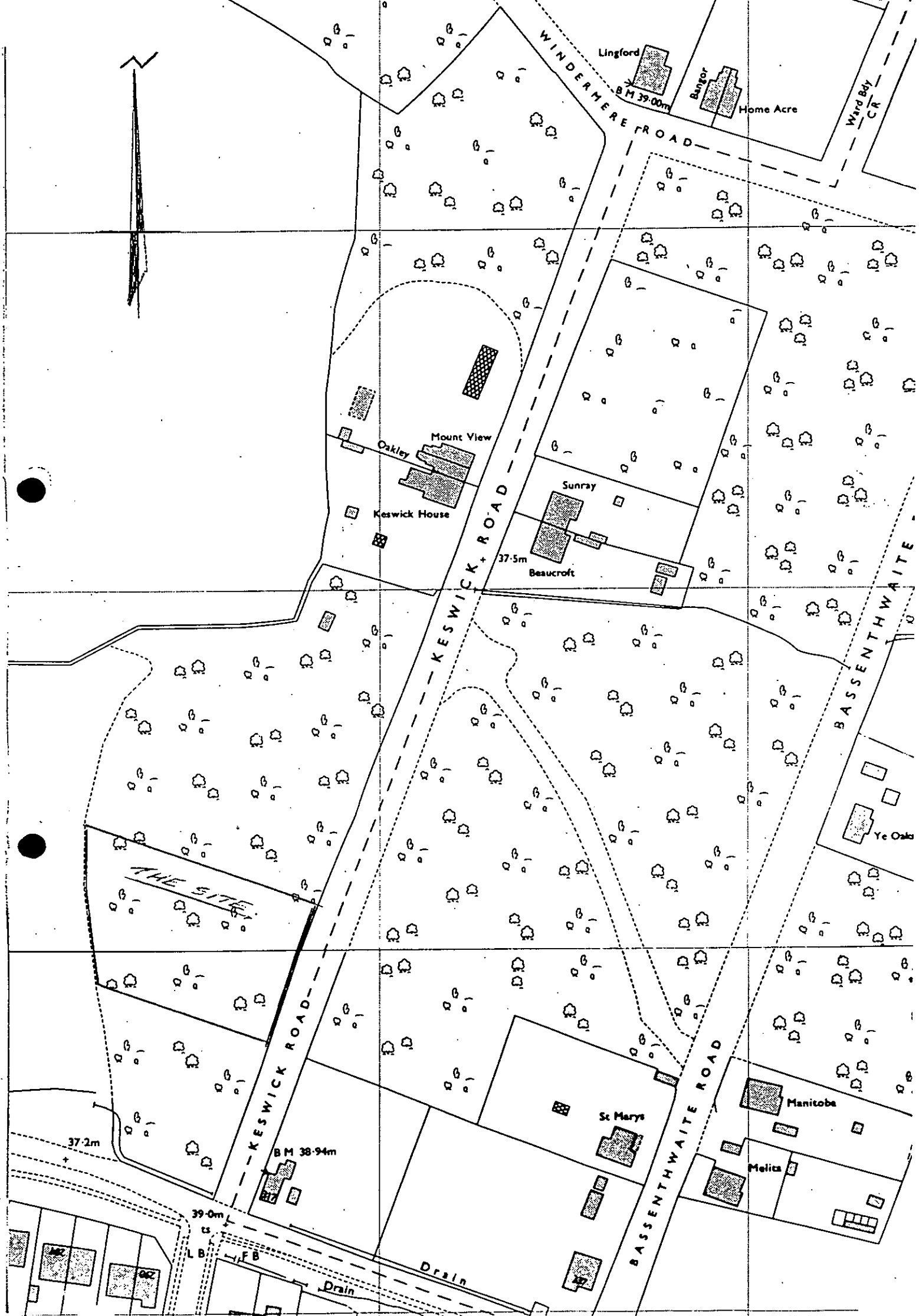
PLAN No. *ENF/590*
SCALE *1:1250*
DATE *JUNE 1980*

CASTLE POINT BOROUGH COUNCIL

ENFORCEMENT REGISTER

ADDRESS OF LAND (see also attached plan)	DATE OF ISSUE	DATE OF SERVICE of copies of notice	REQUIREMENTS OF NOTICE	DATE NOTICE TAKES EFFECT
LAND AT ONE KESWICK ROAD THUNDERSLEY NOTICE NUMBER ONE ENFORCEMENT FILE REF. ENF / 754	23.4.92.	23.APRIL.1992.	1.The breach of control. The use of the said land for the stationing of two caravans for residential purposes.	As specified in notice
			" Requirements of notice Cease the use and remove the caravans from the said land	29.MAY.1992.
			3. The period to comply ONE CALENDAR MONTH	2. As amended by appeal if applicable 2.MAY 1992.

POSTPONEMENT INFORMATION				ASSOCIATED STOP NOTICE		
Date appeal lodged	Date of inquiry	Date of appeal decision	Date of withdrawal of appeal	Date of service	Date of withdrawal	Statement of activity prohibited
5.5.1992.	N/A	2.November 1992.	N/A	N/A	N/A	N/A
AMENDMENT INFORMATION FOLLOWING APPEAL				COMPLIANCE WITH NOTICES		
1.The breach of control N/A				ENFORCEMENT NOTICE		STOP NOTICE
2.The requirements of the notice N/A				YES OR NO YES		YES OR NO N/A
3.The period to comply ONE MONTH CHANGED TO SIX MONTHS				Date of compliance 19.APRIL 1995.		Date of compliance

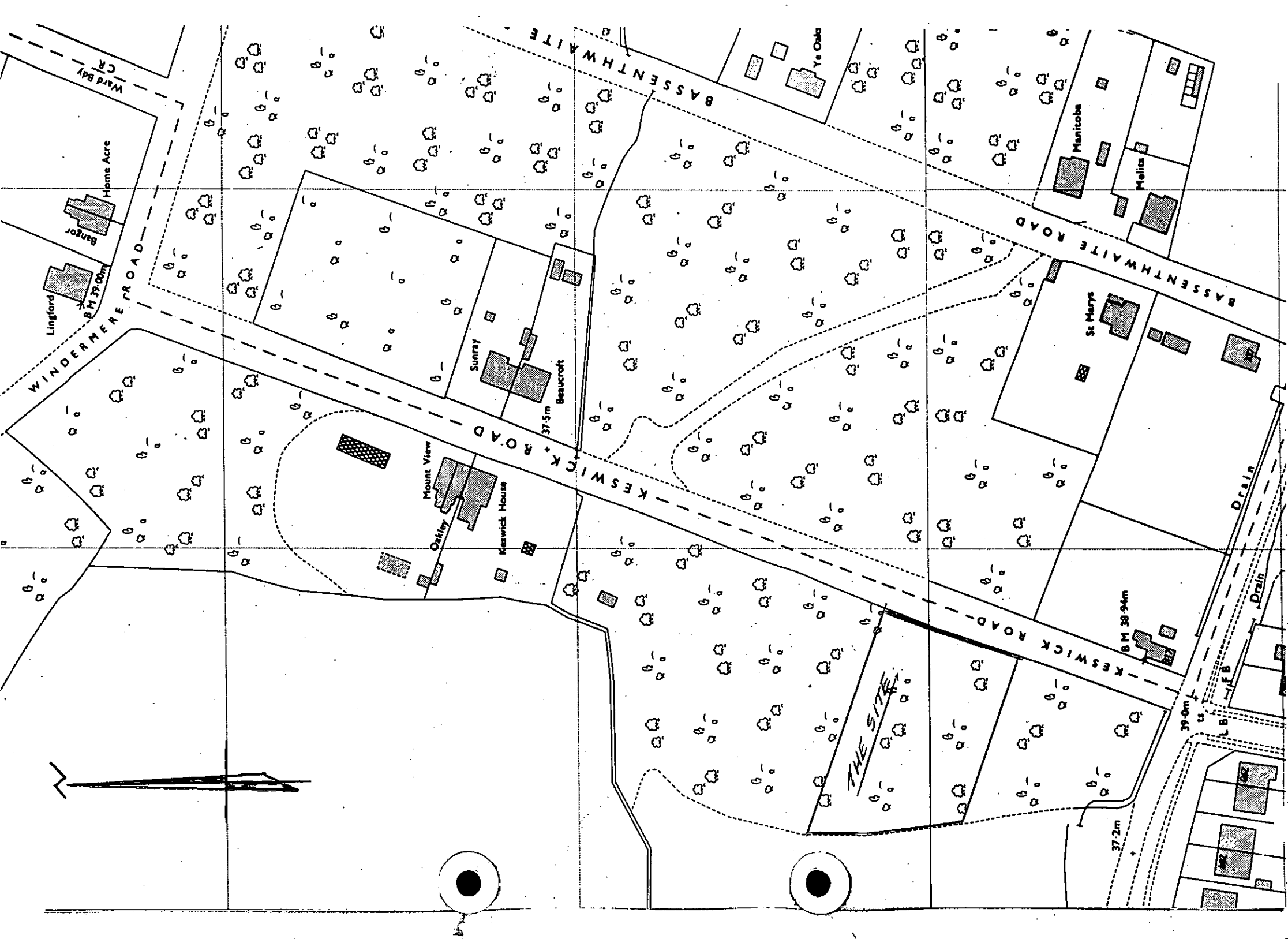


CASTLE POINT BOROUGH COUNCIL

ENFORCEMENT REGISTER

ADDRESS OF LAND (see also attached plan)	DATE OF ISSUE	DATE OF SERVICE of copies of notice	REQUIREMENTS OF NOTICE	DATE NOTICE TAKES EFFECT
LAND AT ONE KESWICK ROAD THUNDERSLEY NOTICE NUMBER TWO ENFORCEMENT FILE REF. ENF / 754	23.4.92.	23.APRIL.1992.	1.The breach of control. The use of the said land for the storage of building materials.	As specified in notice 29.MAY.1992.
			4. Requirements of notice Cease the use and remove the building materials from the said land	
			3. The period to comply ONE CALENDAR MONTH	2. As amended by appeal if applicable N/A

POSTPONEMENT INFORMATION				ASSOCIATED STOP NOTICE		
Date appeal lodged	Date of inquiry	Date of appeal decision	Date of withdrawal of appeal	Date of service	Date of withdrawal	Statement of activity prohibited
5.5.1992.	N/A	2.November 1992.	N/A	N/A	N/A	N/A
AMENDMENT INFORMATION FOLLOWING APPEAL				COMPLIANCE WITH NOTICES		
1.The breach of control N/A				ENFORCEMENT NOTICE		STOP NOTICE
2.The requirements of the notice N/A				YES OR NO YES		YES OR NO N/A
3.The period to comply N/A				Date of compliance 19.APRIL 1995.		Date of compliance



CASTLE POINT BOROUGH COUNCIL

ENFORCEMENT REGISTER

ADDRESS OF LAND (see also attached plan)	DATE OF ISSUE	DATE OF SERVICE of copies of notice	REQUIREMENTS OF NOTICE	DATE NOTICE TAKES EFFECT
133 KILN ROAD THUNDERSLEY.	13.7.92.	13.JULY.1992.	1.The breach of control <u>untidy site - notice under section 215 – land adversely affecting the amenity of the area.</u>	1.As specified in notice 9 August 1992
			“. Requirements of notice-Remove from the land all waste building materials and household rubbish tipped thereon and restore the land to its former condition prior to the depositing on the land of those materials.	2. As amended by appeal if applicable
ENFORCEMENT FILE REF. ENF / 1274			3. The period to comply 28 DAYS	N/A

POSTPONEMENT INFORMATION				ASSOCIATED STOP NOTICE		
Date appeal lodged	Date of inquiry	Date of appeal decision	Date of withdrawal of appeal	Date of service	Date of withdrawal	Statement of activity prohibited
	16.10.92.	Appeal withdrawn. Notice complied with.		N/A	N/A	N/A
AMENDMENT INFORMATION FOLLOWING APPEAL				COMPLIANCE WITH NOTICES		
1.The breach of control N/A				ENFORCEMENT NOTICE		STOP NOTICE
2.The requirements of the notice N/A				YES OR NO YES		YES OR NO
3.The period to comply N/A				Date of compliance DECEMBER 1992		Date of compliance N/A



CASTLE POINT BOROUGH COUNCIL ENFORCEMENT REGISTER

ADDRESS OF LAND (see also attached plan)	DATE OF ISSUE	DATE OF SERVICE of copies of notice	REQUIREMENTS OF NOTICE	DATE NOTICE TAKES EFFECT
Land at the east side of Keswick Road Thundersley Benfleet (North of Sunray) Number One	25.7 1997	25 July 1997	1.The breach of control, Without planning permission the formation of a hardstanding covering the entire surface of the said land and the construction of a base for a building in the approximate position marked with cross on the attached plan	1.As specified in notice 26 August 1997
			2. Requirements of notice, Remove from the said land the hardstanding and the base	2. As amended by appeal if applicable
			3. The period to comply, 6 Weeks after this notice takes effect	
ENFORCEMENT FILE REF. ENF / 1574				

POSTPONEMENT INFORMATION				ASSOCIATED STOP NOTICE		
Date appeal lodged	Date of inquiry	Date of appeal decision	Date of withdrawal of appeal	Date of service	Date of withdrawal	Statement of activity prohibited
N/A	N/A	N/A	N/A	N/A	N/A	N/A
AMENDMENT INFORMATION FOLLOWING APPEAL				COMPLIANCE WITH NOTICES		
1.The breach of control						
N/A				ENFORCEMENT NOTICE		
2.The requirements of the notice				STOP NOTICE		
N/A				YES OR NO		
3.The period to comply				YES		
N/A				YES OR NO		
				N/A		
				Date of compliance 5.11.1997.		
				Date of compliance		

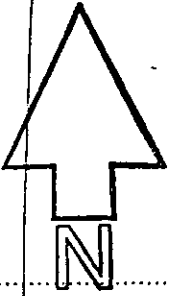
Reproduced from the Ordnance Survey mapping with the permission of the Controller of Her Majesty's Stationery Office © Crown Copyright. Unauthorised reproduction infringes Crown Copyright and may lead to prosecution or civil proceedings.

CASTLE PORT BOROUGH COUNCIL

Licence Number: LA 027461

Date: 14 / 02 / 97

Sheet: TQ 7839 SW



200

SCALE 1/1250

NEW THUNDERSLEY

100

Drain

Wheelers

Woodside

Kennick House

Sunray

37.5a

Beaumont

The Willows

Thundersley Oaks
Nature Park

Thundersley Oaks
Nature Park

189000

KESWICK ROAD

37.2a

317

39.0a

**PLAN REFERRED TO IN
ENFORCEMENT NOTICE NUMBER ONE
UNDER SECTION 171A(1)(a)
RELATING TO
LAND AT THE EAST SIDE OF KESWICK
ROAD, THUNDERSLEY, ESSEX.
(NORTH OF SUNRAY)**

CASTLE POINT BOROUGH COUNCIL

ENFORCEMENT REGISTER

ADDRESS OF LAND (see also attached plan)	DATE OF ISSUE	DATE OF SERVICE of copies of notice	REQUIREMENTS OF NOTICE	DATE NOTICE TAKES EFFECT
Land at the east side of Keswick Road Thundersley Benfleet (North of Sunray) Number Two ENFORCEMENT FILE REF. ENF / 1574	25.7 1997	25 July 1997	1. The breach of control, Without planning permission the change of use the said land from open land to use for the storage of road planings and the siting of a steel container in the approximate position indicated with cross on the attached plan	1. As specified in notice 26 August 1997
			2. Requirements of notice, (1) Cease the use of the said land for the storage of road planings. (2) Remove from the said land the road planings and the steel container.	2. As amended by appeal if applicable
			4 Weeks after this notice takes effect 3. The period to comply, 8 Weeks after this notice takes effect	

POSTPONEMENT INFORMATION				ASSOCIATED STOP NOTICE		
Date appeal lodged	Date of inquiry	Date of appeal decision	Date of withdrawal of appeal	Date of service	Date of withdrawal	Statement of activity prohibited
N/A	N/A	N/A	N/A	N/A	N/A	N/A
AMENDMENT INFORMATION FOLLOWING APPEAL				COMPLIANCE WITH NOTICES		
1. The breach of control N/A				COMPLIANCE WITH NOTICES		
2. The requirements of the notice N/A				ENFORCEMENT NOTICE		STOP NOTICE
3. The period to comply N/A				YES OR NO YES		YES OR NO
				Date of compliance 5.11.1997.		N/A Date of compliance

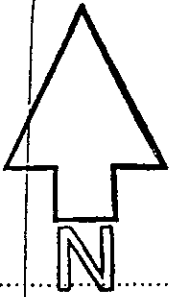
Reproduced from the Ordnance Survey mapping with the permission of the Controller of Her Majesty's Stationery Office © Crown Copyright. Unauthorised reproduction infringes Crown Copyright and may lead to prosecution or civil proceedings.

CASTLE POINT BOROUGH COUNCIL

Licence Number: LA 077461

Date: 14 / 02 / 97

Sheet: TQ 7889SW



200

SCALE 1/1250

NEW THUNDERSLEY

100

Drain

Woodside

Kernick House

Sunray

Beaucroft

The Willows

Wheeler's

Thundersley Oaks
Nature Park

Thundersley Oaks

**PLAN REFERRED TO IN
ENFORCEMENT NOTICE NUMBER TWO
UNDER SECTION 171A(1)(a)
RELATING TO
LAND AT THE EAST SIDE OF KESWICK
ROAD, THUNDERSLEY, ESSEX.
(NORTH OF SUNRAY)**

189000

KESWICK ROAD

37.8m

39.0m

317

317

CASTLE POINT BOROUGH COUNCIL - ENFORCEMENT REGISTER

ADDRESS OF LAND (see also attached plan)	DATE OF ISSUE	DATE OF SERVICE (of copies of notice)	DETAILS OF THE NOTICE	DATE NOTICE TAKES EFFECT
Land at Keswick Road, Benfleet, Essex	11 th July 2012	12 th July 2012	The breach of control The erection of fencing and gates adjacent to Keswick Road.	As specified in the notice 13 th August 2012
			Requirements of notice (i) Permanently and completely remove the wooden and corrugated metal fencing, fencing posts and gates shown in the approximate position by green highlighting on the attached plan, and identified by photographs in Appendix 1. For the avoidance of doubt, the old rusty open mesh fence and gates identified in Appendix 2 are not part of this requirement. (ii) Permanently remove from the land any materials arising from compliance with the above works.	As amended by appeal
ENF Ref: ENF/81/10/			The period to comply (i) Four weeks after this notice takes effect to remove the wooden and corrugated metal fencing, fencing posts and gates. (ii) Six weeks after this notice takes effect to remove from the land any materials arising from the above works.	

POSTPONEMENT INFORMATION				STOP/TEMPORARY STOP NOTICE		
Date appeal lodged	Date of hearing/inquiry	Date of appeal decision	Date of withdrawal of appeal	Date of service	Date of withdrawal	Activity prohibited
AMENDEMENT INFORMATION FOLLOWING APPEAL				COMPLIANCE WITH NOTICES		
The breach of control				ENFORCEMENT NOTICE	STOP NOTICE	TEMPORARY STOP NOTICE
Requirements of notice				Yes or no	Yes or no	Yes or no

CASTLE POINT BOROUGH COUNCIL - ENFORCEMENT REGISTER

The period to comply	Date of compliance	Date of compliance	Date of compliance

Castle Point Borough Council



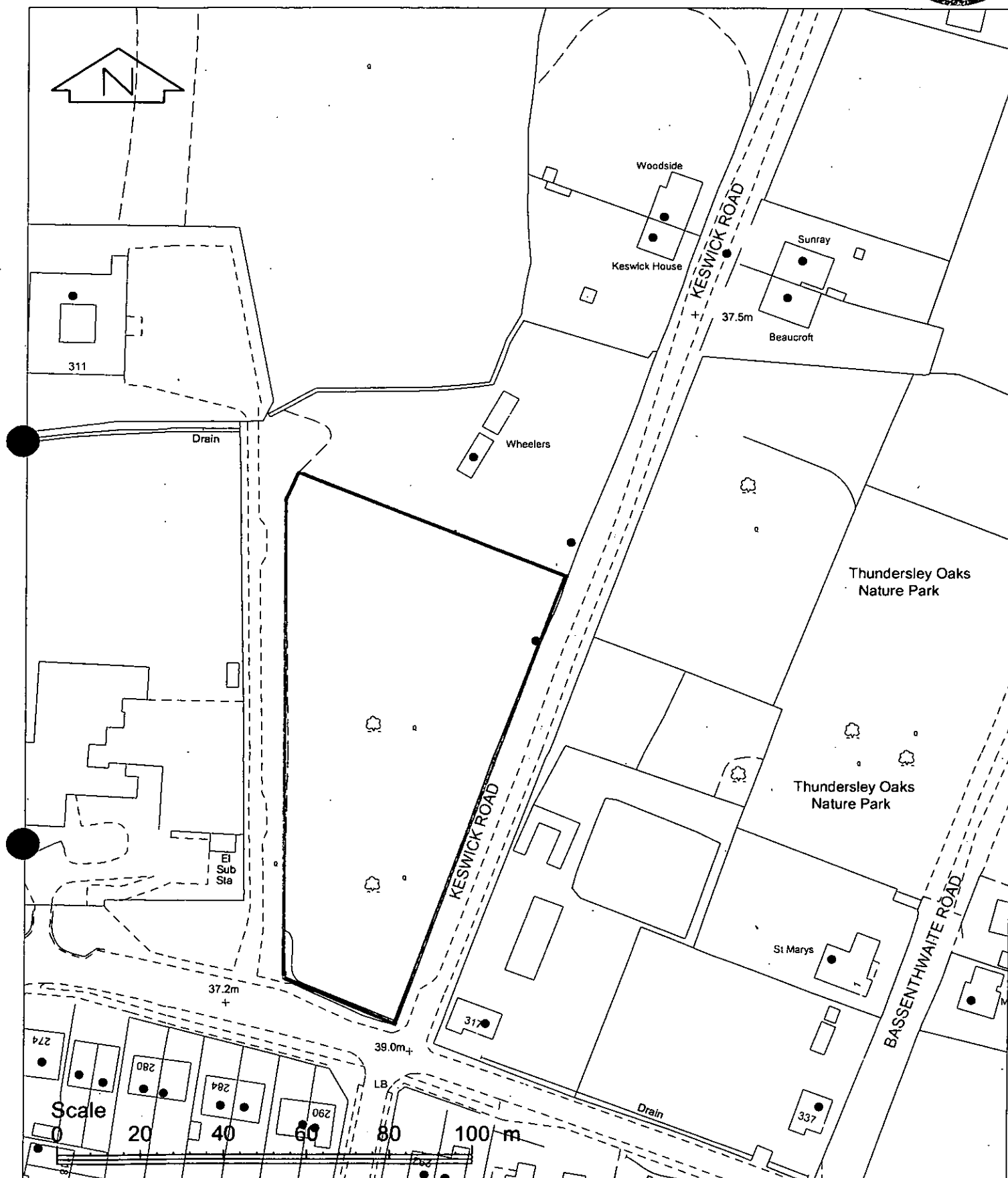
Scale: 1:1250
 Date: 03/07/2012
 OS Sheet: TQ7889SW

CASTLE POINT BOROUGH COUNCIL - ENFORCEMENT REGISTER

ADDRESS OF LAND (see also attached plan)	DATE OF ISSUE	DATE OF SERVICE (of copies of notice)	DETAILS OF THE NOTICE	DATE NOTICE TAKES EFFECT
Land at Keswick Road, Benfleet, Essex	11 th July 2012	12 th July 2012	The breach of control The use of the land for the depositing and storage of materials and various items including, but not limited to, building materials and plant, aggregates, steel containers, pallets, cars, fencing, sleepers, a greenhouse, caravans, gas bottles and bark chippings.	As specified in the notice 13 th August 2012
			Requirements of notice (i) Cease the unauthorised use and remove the materials and items from the said land, including any materials or items stored inside any of the structures upon the land. (ii) Remove the steel containers shown in the approximate position marked by the letters 'SC' on the attached plan and identified in the photographs in Appendix 1.	As amended by appeal
			ENF Ref: ENF/81/10/ The period to comply Two months after this notice takes effect.	

POSTPONEMENT INFORMATION				STOP/TEMPORARY STOP NOTICE		
Date appeal lodged	Date of hearing/inquiry	Date of appeal decision	Date of withdrawal of appeal	Date of service	Date of withdrawal	Activity prohibited
AMENDEMENT INFORMATION FOLLOWING APPEAL				COMPLIANCE WITH NOTICES		
The breach of control				ENFORCEMENT NOTICE	STOP NOTICE	TEMPORARY STOP NOTICE
Requirements of notice				Yes or no	Yes or no	Yes or no
The period to comply				Date of compliance	Date of compliance	Date of compliance

Castle Point Borough Council



Scale: 1:1250
 Date: 04/07/2012
 OS Sheet: TQ7889SW

CASTLE POINT BOROUGH COUNCIL ENFORCEMENT REGISTER

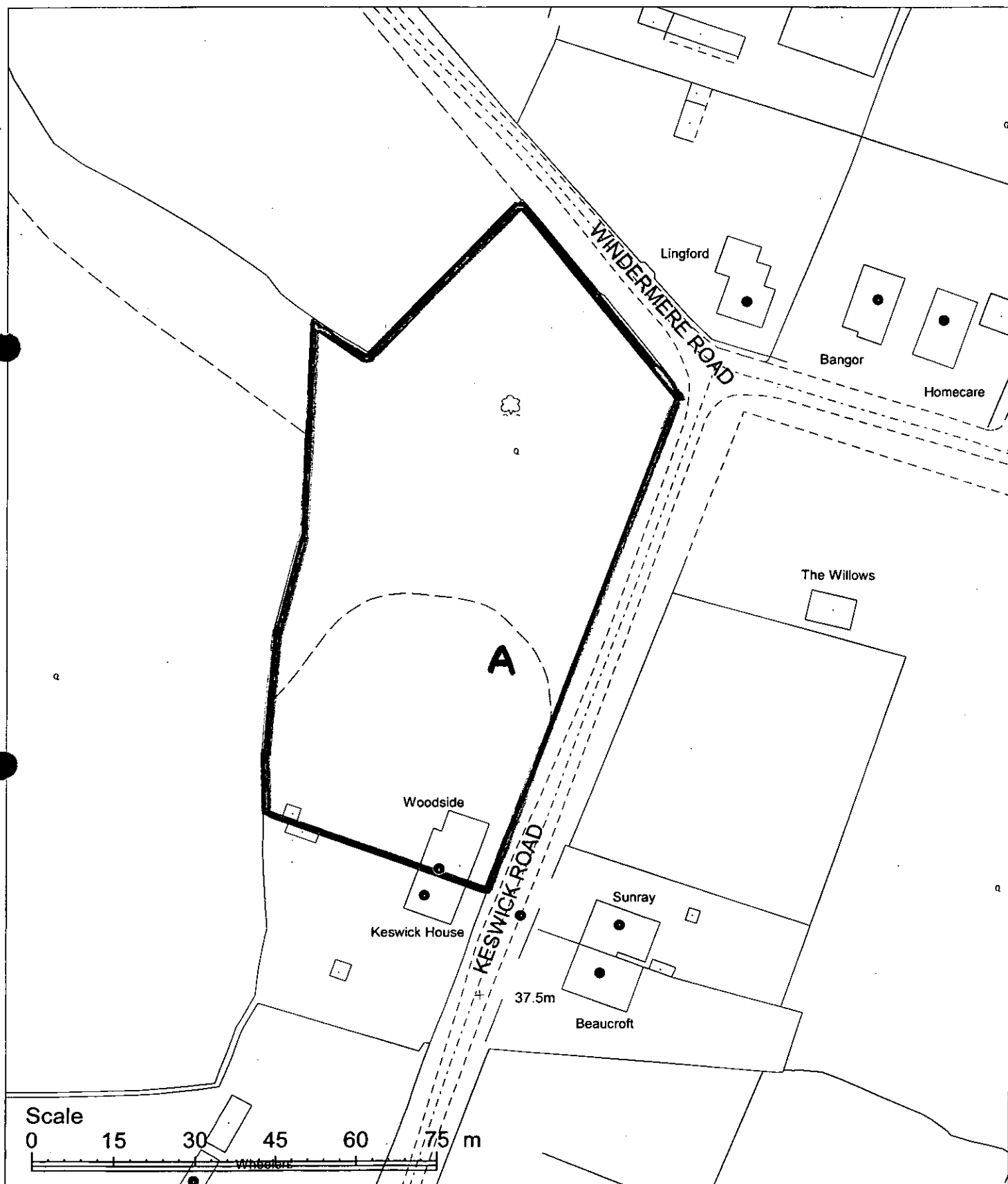
ADDRESS OF LAND (see also attached plan)	DATE OF ISSUE	DATE OF SERVICE	DETAILS OF THE NOTICE	DATE NOTICE TAKES EFFECT
Woodside, Keswick Road, Benfleet, Essex SS7 3HU.	14 July 2010	16 July 2010	The breach of control The erection of a building for separate residential use to that of the property known as "Woodside".	As specified in the notice 21/12/2010
			Requirements of notice (i) Permanently and completely remove from the site the building used as separate living accommodation and shown in the approximate position marked "A" on the attached plan. (ii) Remove from the site all structures, building materials and rubble arising from compliance with requirement (i) above and restore the land to its former condition before the breach took place.	As amended by appeal
			The period to comply 1 year after this notice takes effect.	
ENF Ref: ENF/29/10/				

POSTPONEMENT INFORMATION			STOP/TEMPORARY STOP NOTICE		
Date appeal lodged	Date of appeal decision	Date appeal withdrawn	Date of service	Date of withdrawal	Activity prohibited
24/08/2010	21/12/2010		N/A	N/A	N/A
AMENDMENT INFORMATION FOLLOWING APPEAL			COMPLIANCE WITH NOTICES		
The breach of control			ENFORCEMENT NOTICE	STOP NOTICE	TEMPORARY STOP NOTICE
Requirements of notice			Yes or no Yes	Yes or no N/A	Yes or no N/A
The period to comply			Date of compliance 19/11/12	Date of compliance N/A	Date of compliance N/A



Castle Point Borough Council

CURRENT ORDNANCE SURVEY EXTRACT AS
SUPPLIED BY ORDNANCE SURVEY
ACCURACY NOT GUARANTEED BY CASTLE
POINT BOROUGH COUNCIL



CASTLE POINT BOROUGH COUNCIL ENFORCEMENT REGISTER

ADDRESS OF LAND (see also attached plan)	DATE OF ISSUE	DATE OF SERVICE of copies of notice	REQUIREMENTS OF NOTICE	DATE NOTICE TAKES EFFECT
14a Kamerwyk Avenue Canvey Island	1.2.2001	2 February 2001	1.The breach of control-Without planning permission the erection of a partly built front extension in breach of planning condition 3 of the schedule attached to planning permission reference CPT/555/74	1.As specified in notice 1.March 2001
			Requirements of notice, Demolish the partly built front extension and remove from the site all materials arising from the demolition	2. As amended by appeal if applicable
			3. The period to comply - 6 Weeks after this notice takes effect	
ENFORCEMENT FILE REF. ENF / 1740				

POSTPONEMENT INFORMATION				ASSOCIATED STOP NOTICE		
Date appeal lodged	Date of inquiry	Date of appeal decision	Date of withdrawal of appeal	Date of service	Date of withdrawal	Statement of activity prohibited
N/A	N/A	N/A	N/A	N/A	N/A	N/A
AMENDMENT INFORMATION FOLLOWING APPEAL				COMPLIANCE WITH NOTICES		
1. The breach of control N/A				COMPLIANCE WITH NOTICES		
2. The requirements of the notice N/A				ENFORCEMENT NOTICE		STOP NOTICE
3. The period to comply N/A				YES OR NO Yes		YES OR NO N/A
				Date of compliance 17. April. 2001		Date of compliance

580200

580300

580400

183900

ORDNANCE SURVEY SHEET

Scale 1 : 1000

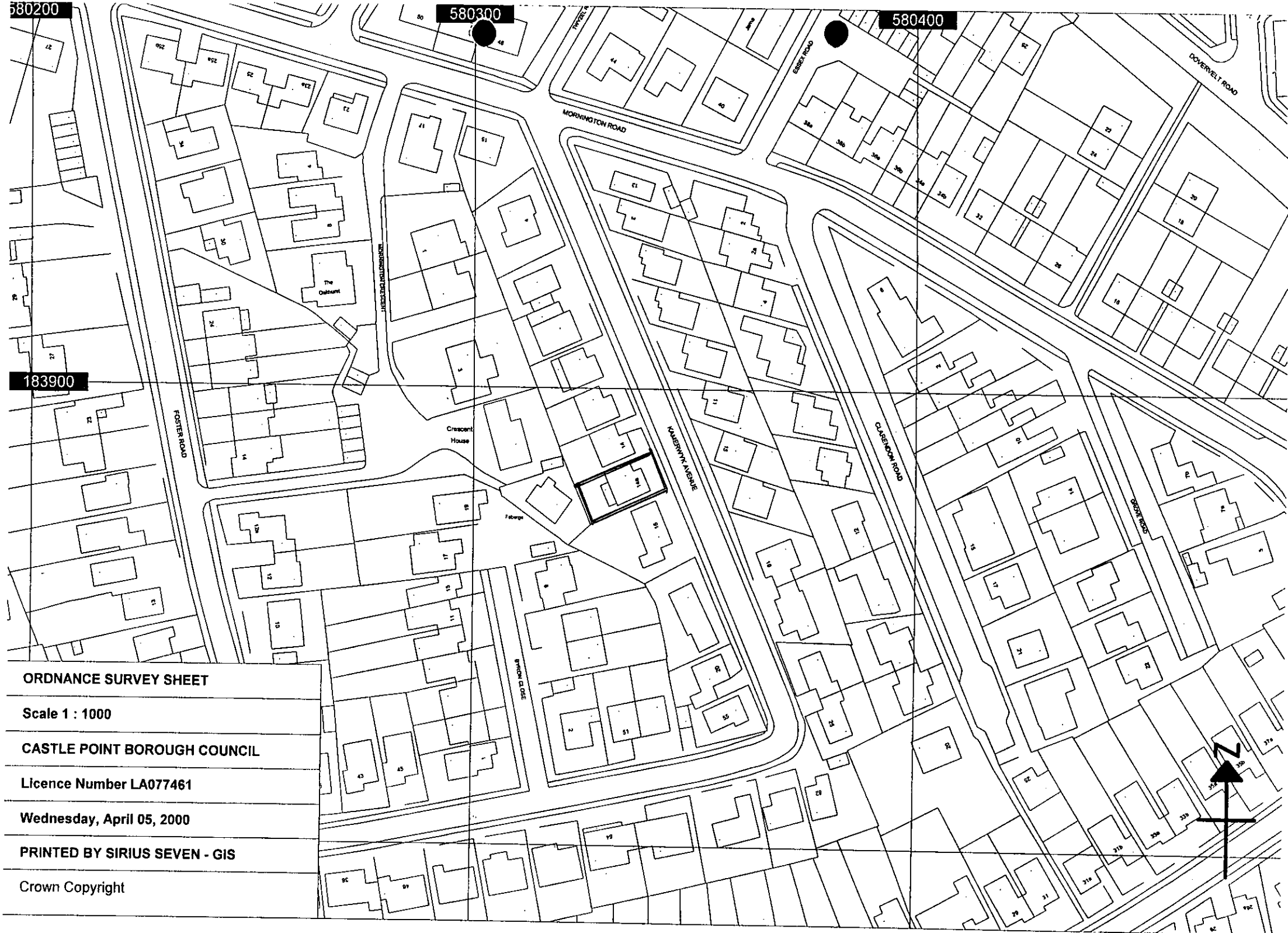
CASTLE POINT BOROUGH COUNCIL

Licence Number LA077461

Wednesday, April 05, 2000

PRINTED BY SIRIUS SEVEN - GIS

Crown Copyright

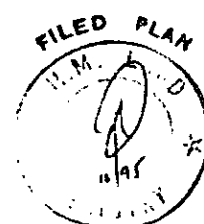
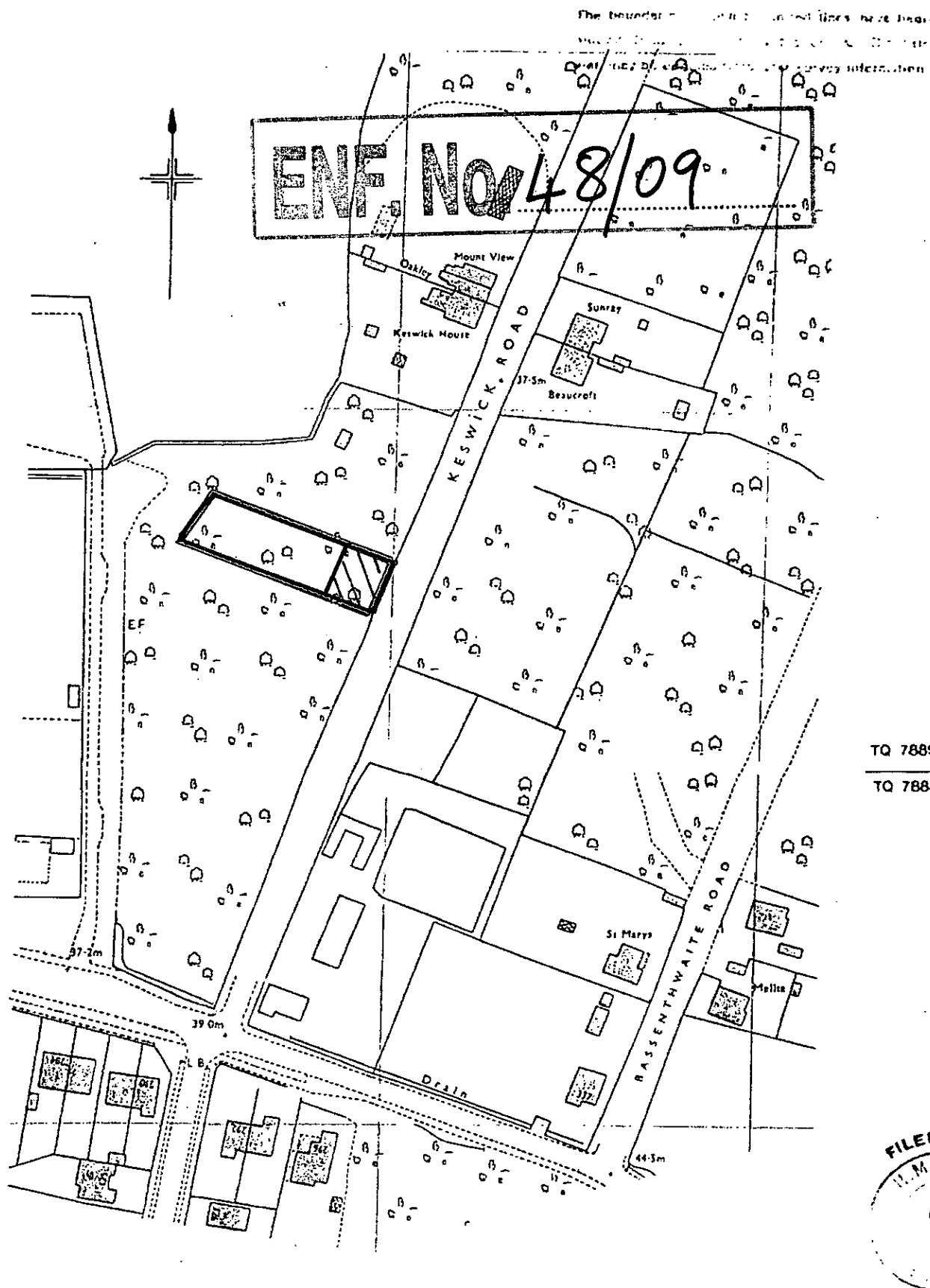


CASTLE POINT BOROUGH COUNCIL - ENFORCEMENT REGISTER

ADDRESS OF LAND	DATE OF ISSUE	DATE OF SERVICE	DETAILS OF THE NOTICE	DATE NOTICE TAKES EFFECT
Reditus Keswick Road Benfleet Essex SS7 3HU	13 June 2013	18 June 2013	The breach of control Without permission, a material change of use of the land for the storage of vehicles and to residential/leisure use.	As specified in the notice 18 July 2013
			Requirements of notice (1) Cease using the land for the storage of vehicles. (2) Cease using the land for residential/leisure purposes. (3) Remove from the land any vehicles, caravans, trailers and residential/leisure items associated with its use. (4) Remove all sheds and buildings erected on the land. (5) Remove the hard standing in the approximate position shown by blue hatching on the attached plan and restore the land to its former condition. (6) Remove the metal corrugated fence and supporting posts to the front and side boundaries of the site. (7) Remove any waste materials from the land arising from compliance with the above requirements.	As amended by appeal 06 June 2014
			ENF Ref: 48/09	
			The period to comply 6 months after this notice takes effect	

POSTPONEMENT INFORMATION				STOP/TEMPORARY STOP NOTICE		
Date appeal lodged	Date of hearing/inquiry	Date of appeal decision	Date of withdrawal of appeal	Date of service	Date of withdrawal	Activity prohibited
09 August 2013			06 December 2013			
AMENDMENT INFORMATION FOLLOWING APPEAL				COMPLIANCE WITH NOTICES		
The breach of control				ENFORCEMENT NOTICE	STOP NOTICE	TEMPORARY STOP NOTICE
Requirements of notice				Yes or no	Yes or no	Yes or no
The period to comply				Date of compliance	Date of compliance	Date of compliance

H.M. LAND REGISTRY		TITLE NUMBER
		EX541260
ORDNANCE SURVEY PLAN REFERENCE	TQ 7888 TQ 7889	Scale 1/1250
COUNTY ESSEX	DISTRICT Castle Point	© Crown copyright



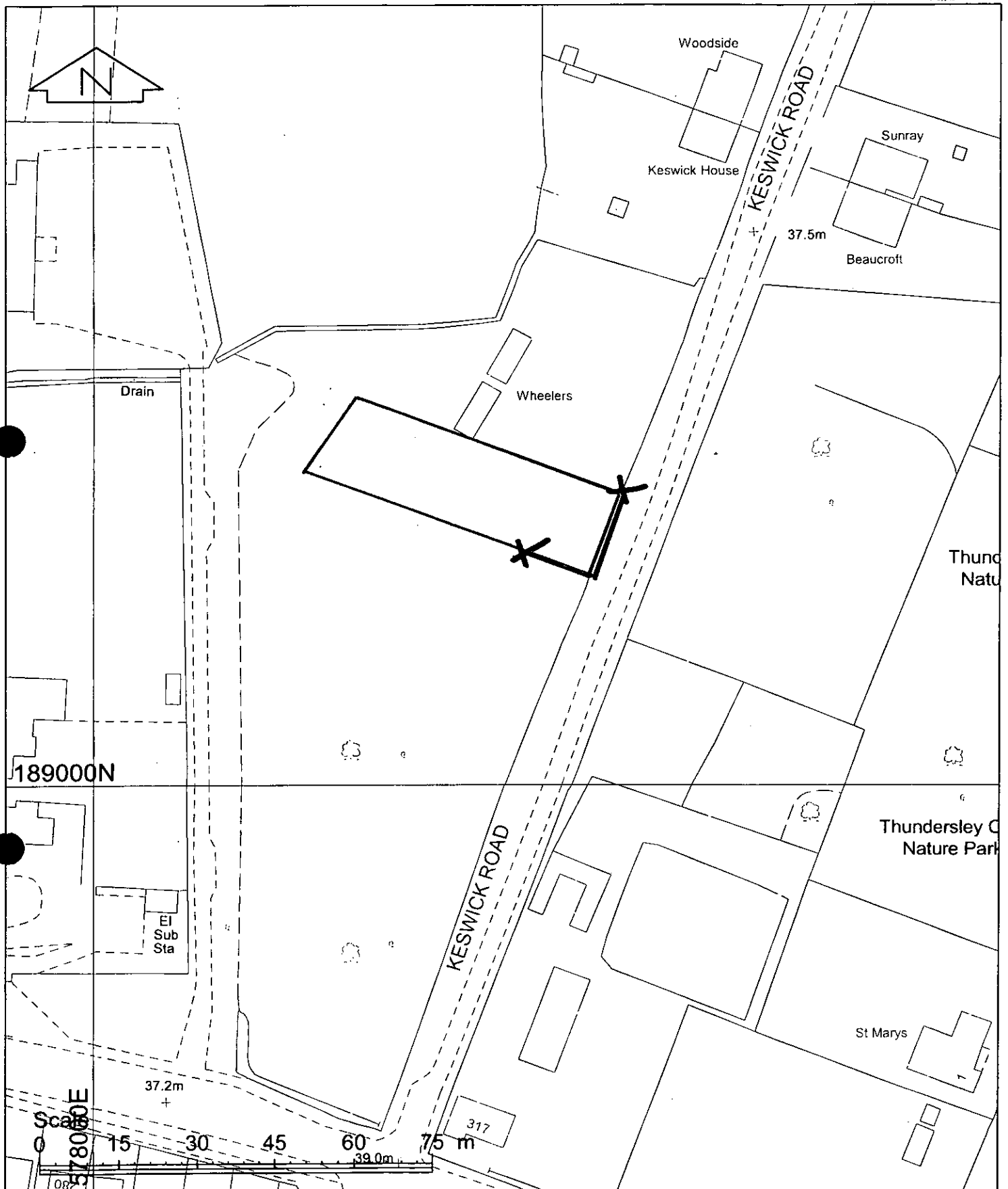
CASTLE POINT BOROUGH COUNCIL - ENFORCEMENT REGISTER

ADDRESS OF LAND (see also attached plan)	DATE OF ISSUE	DATE OF SERVICE (of copies of notice)	DETAILS OF THE NOTICE	DATE NOTICE TAKES EFFECT
Reditus Keswick Road Benfleet Essex SS7 3HU	24 October 2011	25 October 2011	The breach of control Material change of use of the land to a mixed use for the storage of commercial and domestic items and the stationing of trailer for residential use.	As specified in the notice 25 November 2011
			Requirements of notice (i) Cease using the land for the storage of any domestic or commercial items, (ii) Cease using the land for residential purposes, (iii) Remove any vehicles, caravans, trailers, commercial items stored at the site or domestic items associated with its residential use from the land, (iv) Remove all sheds/buildings erected on the land, (v) Remove the hard standing on which the trailer and sheds/buildings are standing and return the land to its former condition, (vi) Remove the wooden and metal fencing and gates identified on the accompanying plan shown in the approximate position marked X-X with a black line, and (vii) Remove any waste materials from the site arising from compliance with the above requirements.	As amended by appeal
			ENF Ref: 48/09	
			The period to comply 6 months after this notice takes effect.	

CASTLE POINT BOROUGH COUNCIL - ENFORCEMENT REGISTER

POSTPONEMENT INFORMATION				STOP/TEMPORARY STOP NOTICE		
Date appeal lodged	Date of hearing/inquiry	Date of appeal decision	Date of withdrawal of appeal	Date of service	Date of withdrawal	Activity prohibited
AMENDEMENT INFORMATION FOLLOWING APPEAL				COMPLIANCE WITH NOTICES		
The breach of control				ENFORCEMENT NOTICE	STOP NOTICE	TEMPORARY STOP NOTICE
Requirements of notice				Yes or no	Yes or no	Yes or no
The period to comply				Date of compliance	Date of compliance	Date of compliance

Castle Point Borough Council



Scale: 1:1000
 Date: 13/10/2011
 OS Sheet: TQ7889SW

CASTLE POINT BOROUGH COUNCIL - ENFORCEMENT REGISTER

ADDRESS OF LAND (see also attached plan)	DATE OF ISSUE	DATE OF SERVICE (of copies of notice)	DETAILS OF THE NOTICE	DATE NOTICE TAKES EFFECT
Dance Studio 25 Kents Hill Rd, Benfleet Essex SS7 2SN	30 th April 2013	1 st May 2013	The breach of control The non-compliance with condition 1 of approved planning application, reference CPT/599/12/FUL, which the use approved shall only take place between the hours of 9:00 and 21:00 Mondays to Fridays and 9:00 and 16:00 on Saturdays and not at all on Sundays and Bank Holidays without prior formal consent of the Local Planning Authority.	As specified in the notice 30 th May 2013
			Requirements of notice Cease the use of the operation on Sundays and Bank Holidays.	As amended by appeal
			The period to comply 28 days beginning with the day the notice is served.	
ENF Ref: ENF/67/12				

POSTPONEMENT INFORMATION				STOP/TEMPORARY STOP NOTICE		
Date appeal lodged	Date of hearing/inquiry	Date of appeal decision	Date of withdrawal of appeal	Date of service	Date of withdrawal	Activity prohibited
AMENDMENT INFORMATION FOLLOWING APPEAL				COMPLIANCE WITH NOTICES		
The breach of control				ENFORCEMENT NOTICE	STOP NOTICE	TEMPORARY STOP NOTICE
Requirements of notice				Yes or no	Yes or no	Yes or no
The period to comply				Date of compliance 30 th May 2013	Date of compliance	Date of compliance

Land Registry
Current title plan

Title number EX594898
Ordnance Survey map reference TQ7787SW
Scale 1:1250
Administrative area Essex : Castle Point

CPT 599/12 FUL

plan 1

ENF/67/12

#22/197/109

© Crown Copyright. Produced by Land Registry. Reproduction in whole or in part is prohibited without the prior written permission of Ordnance Survey. Licence Number 100026316.



CASTLE POINT B.C.
12 NOV 2012
REGENERATION & NEIGHBOURHOODS

CASTLE POINT B.C.
24 OCT 2012
REGENERATION & NEIGHBOURHOODS

CASTLE POINT BOROUGH COUNCIL
REGENERATION & NEIGHBOURHOODS

CPT/599/12/FUL
Plan to which decisions
notice dated
relates 5-3-13

WILKINSON