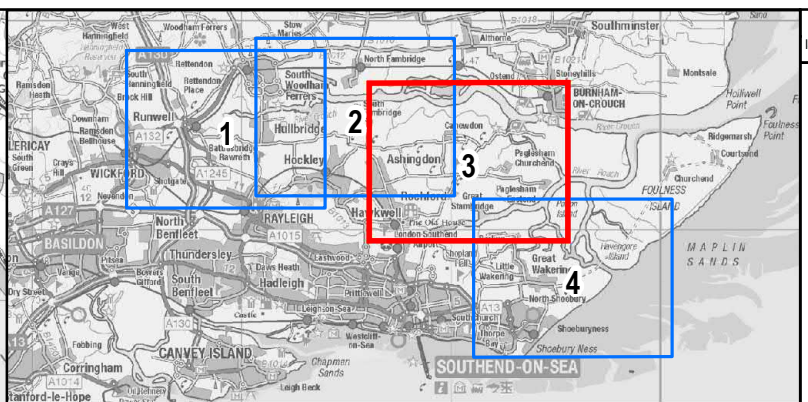
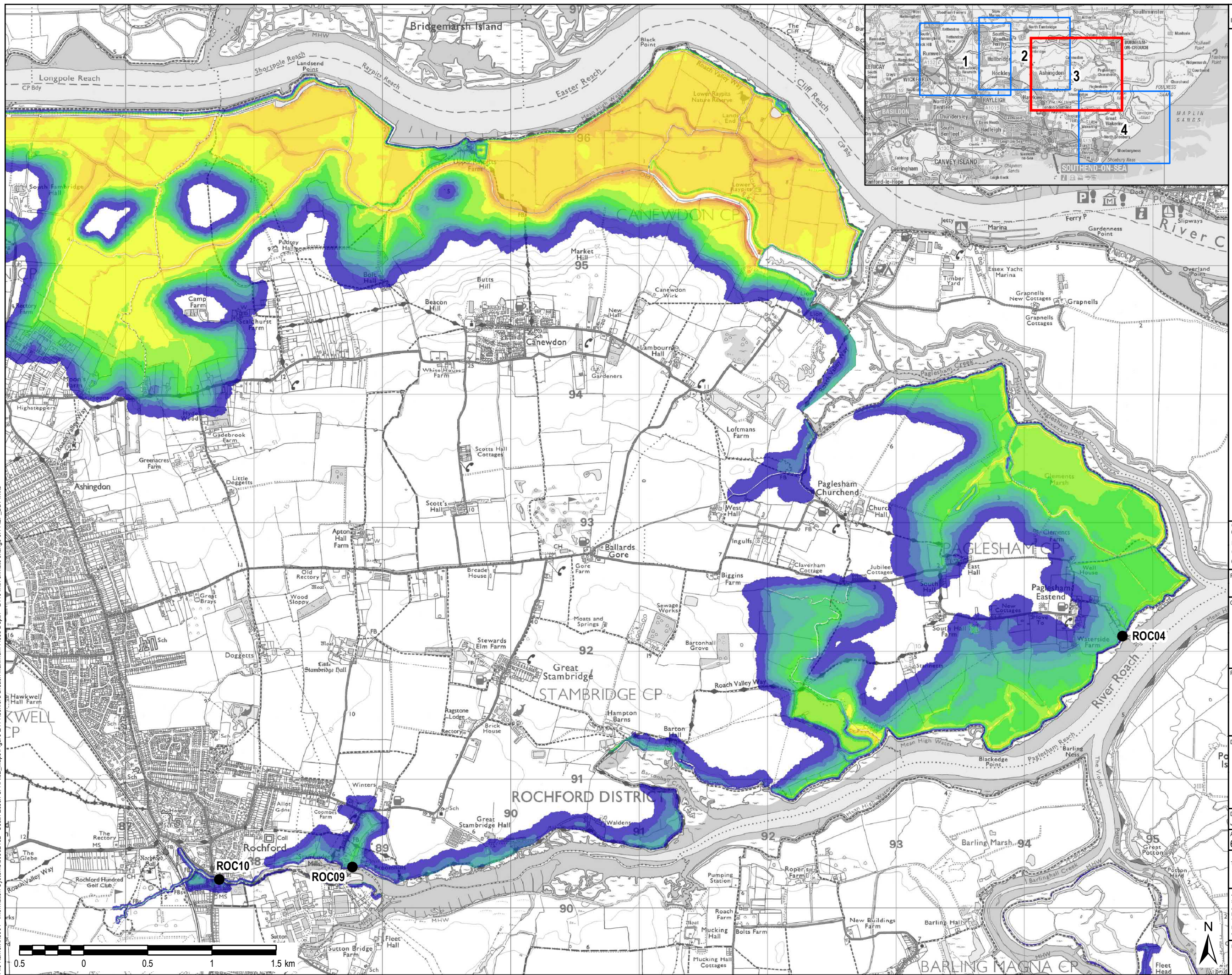


File Name: K:\5004 - Information Systems\60532482 - South Essex SFRA\02_Maps\Figure E41c Rochford Breach Maximum Flood Depth - 2116 with climate change 0.1 AEP_DDP.mxd



THIS DRAWING IS TO BE USED ONLY FOR THE PURPOSE OF ISSUE THAT IT WAS ISSUED FOR AND IS SUBJECT TO AMENDMENT

LEGEND

- Breach Location
- Maximum Flood Depth (m)
- > 0 to 0.5m
 - > 0.5 to 1m
 - > 1 to 1.5m
 - > 1.5 to 2m
 - > 2 to 2.5m
 - > 2.5 to 3m
 - > 3 to 3.5m
 - > 3.5 to 4m
 - > 4 to 4.5m
 - > 4.5 to 5m
 - > 5 to 5.5m
 - > 5.5 to 6m
 - > 6m

NOTES

Hydraulic modelling has been undertaken using 2D hydraulic modelling software MIKE21-HDFM (ver. 2009), to assess the effect of breaches at specified points and/or overtopping of defences. The model simulates 3 tidal cycles with the peak level occurring on the second peak and two slightly smaller peaks either side. Breaches in the defence walls are modelled to occur immediately before the peak tidal level to assess the potential impact of rapid inundation of floodwater.






The maximum flood depth is calculated by subtracting the LIDAR topographic data from the peak water level achieved at each element in the model throughout the simulation.

When using flood depth maps, it should be noted that they represent the flood depth arising from one or more specified breach locations, and that the depth will almost certainly vary spatially if the breach locations are in different local areas. Changes in inundation extent or maximum depth are non-linear to changes in breach location.

It should be noted that the breach width and depth, though based on EA guidance, are arbitrary and do not necessarily represent the actual dimensions of a potential breach at a given location.

A thorough description of methodology and assumptions is included within the SFRA Main Report.

Copyright
© Ordnance Survey Crown copyright and database rights, 2017. Ordnance Survey 0100031673.
Contains Environment Agency information
© Environment Agency and/or database rights 2017.

Purpose of Issue		FINAL	
Client		<div></div>	
Project Title		SOUTH ESSEX LEVEL 1 SFRA	
Drawing Title		ROCHFORD BREACH MAXIMUM FLOOD DEPTH 2116 WITH CLIMATE CHANGE 0.1% AEP	
Drawn JW	Checked BB	Approved CP	Date 08/04/2018
AECOM Internal Project No. 60532482		Scale @ A3 1:27,000	
THIS DOCUMENT HAS BEEN PREPARED PURSUANT TO AND SUBJECT TO THE TERMS OF AECOM'S APPOINTMENT BY ITS CLIENT. AECOM ACCEPTS NO LIABILITY FOR ANY USE OF THIS DOCUMENT OTHER THAN BY ITS ORIGINAL CLIENT OR FOLLOWING AECOM'S EXPRESS AGREEMENT TO SUCH USE, AND ONLY FOR THE PURPOSES FOR WHICH IT WAS PREPARED AND PROVIDED.			
<div><div>AECOM Scott House Alengon Link, Basingstoke Hampshire, RG21 7PP Telephone (01256) 310200 Fax (01256) 310201 www.aecom.com</div><div></div></div>			
Drawing Number			Rev
FIGURE E41c			1