

## Document Control Sheet

Project Number	B3553RA3
Status	Draft
Revision	1
Control Date	19/03/2025

Issue	Status	Author	Date	Check	Date	Review	Date
1	Draft	KS	06/03/2025	JW	19/03/25	JW	19/03/25

Journey times for the modelled routes as confirmed to Systra on the 27<sup>th</sup> February 2025. Modelled journey times are from the 2019 baseline South Essex model. Observed journey times are from the 2019 GPS journey time data provided by the DfT.

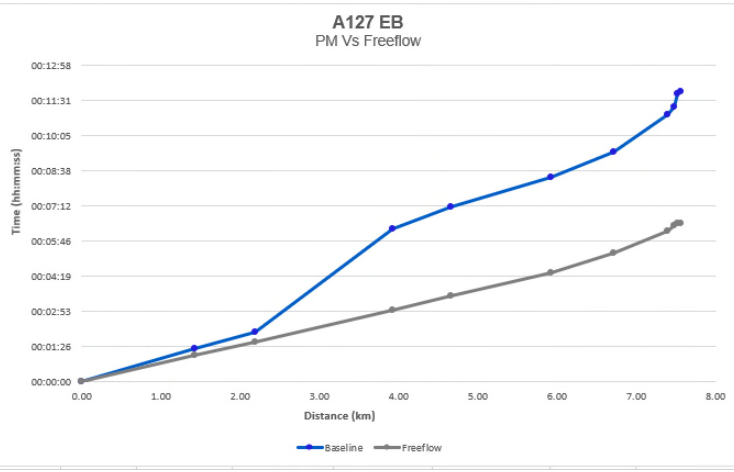
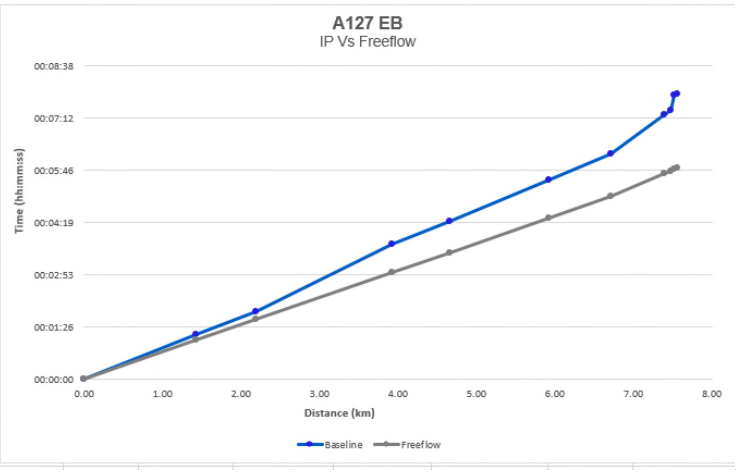
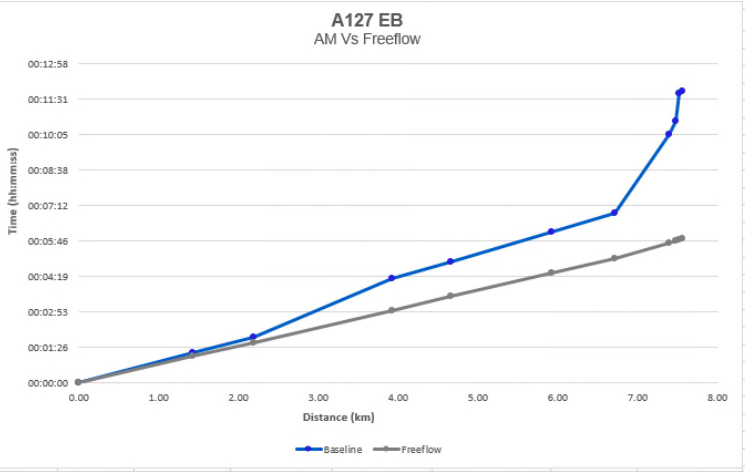


© Copyright 2025 Jacobs U.K. Limited. The concepts and information contained in this document are the property of Jacobs. Use or copying of this document in whole or in part without the written permission of Jacobs constitutes an infringement of copyright.

Limitation: This spreadsheet has been prepared on behalf of, and for the exclusive use of Jacobs' Client, and is subject to, and issued in accordance with, the provisions of the contract between Jacobs and the Client. Jacobs accepts no liability or responsibility whatsoever for, or in respect of, any use of, or reliance upon, this spreadsheet by any third party.

A127 Eastbound

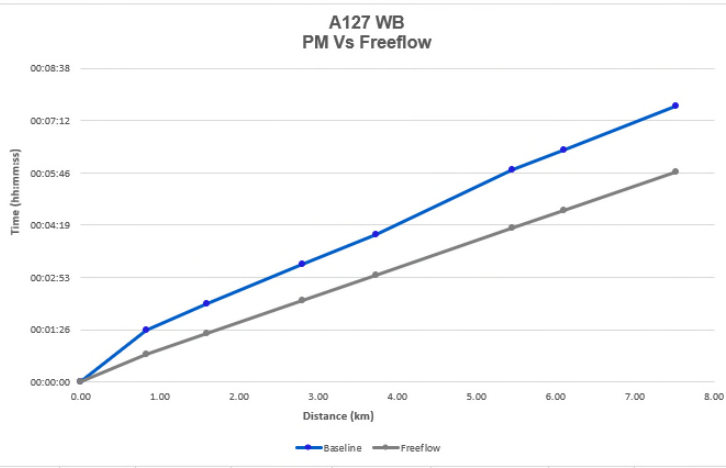
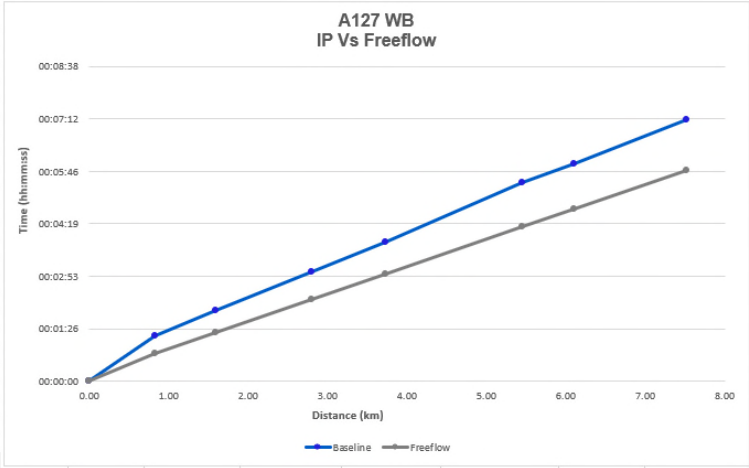
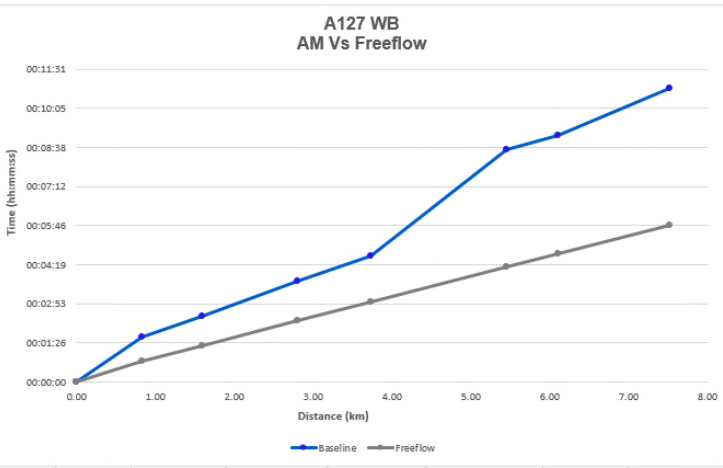
Modelled



	AM	IP	PM	Freeflow AM+IP	Freeflow PM
Modelled	00:11:49	00:07:52	00:11:52	00:05:50	00:06:30
Observed	00:11:47	00:07:44	00:14:44	00:06:19	

A127 Westbound

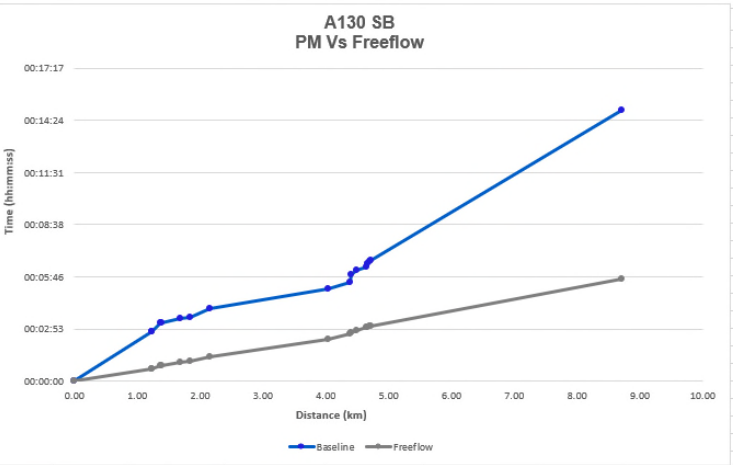
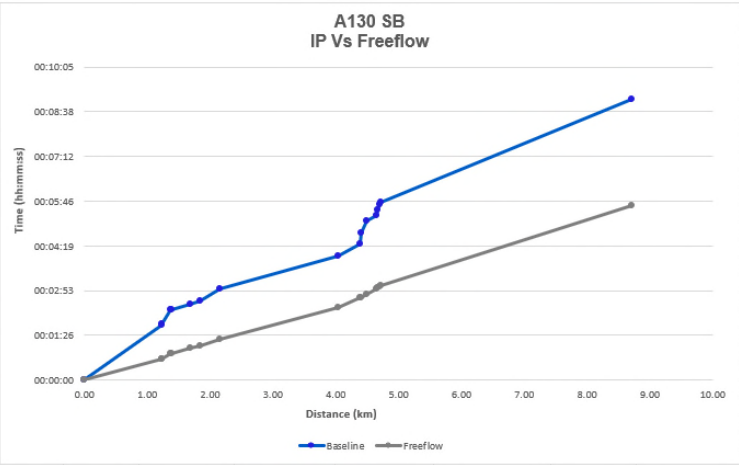
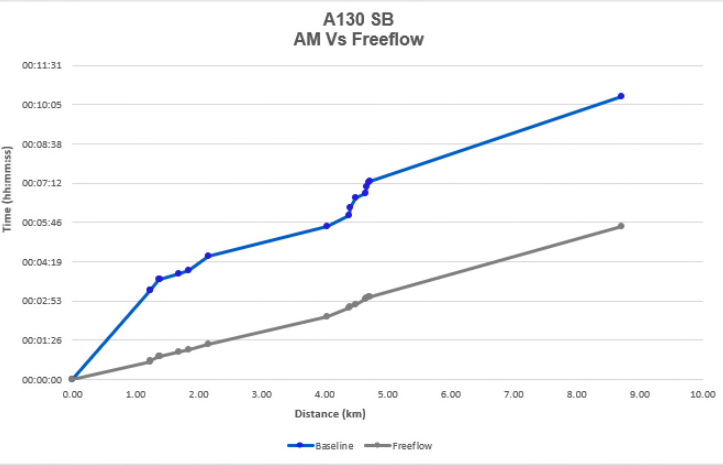
Modelled



	AM	IP	PM	Freeflow
Modelled	00:10:49	00:07:10	00:07:36	00:05:47
Observed	00:11:45	00:06:37	00:07:19	00:06:12

A130 Southbound

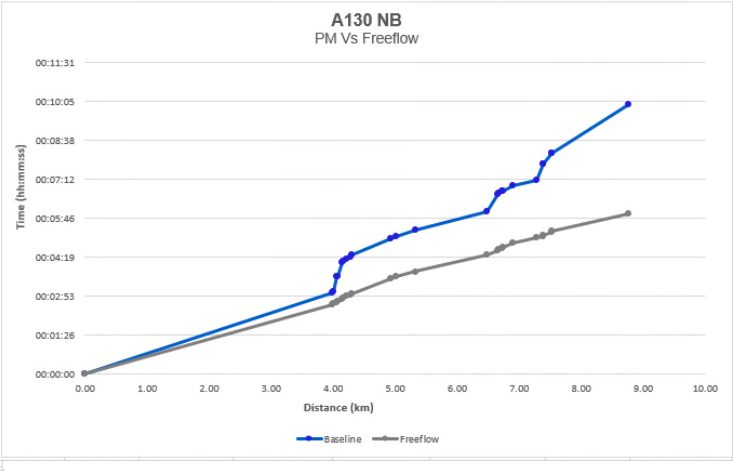
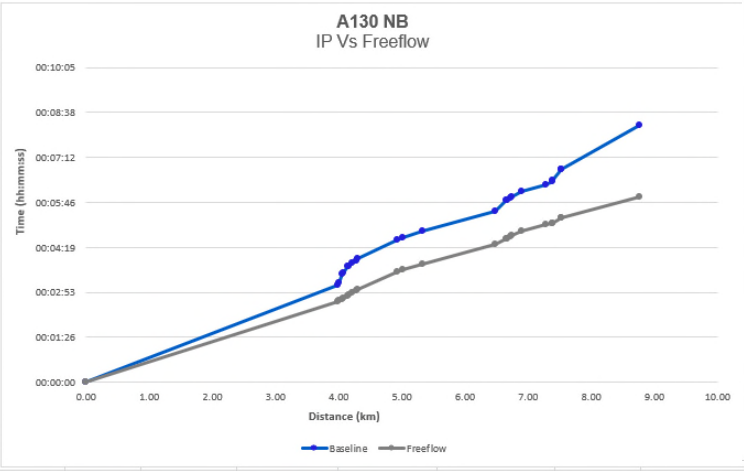
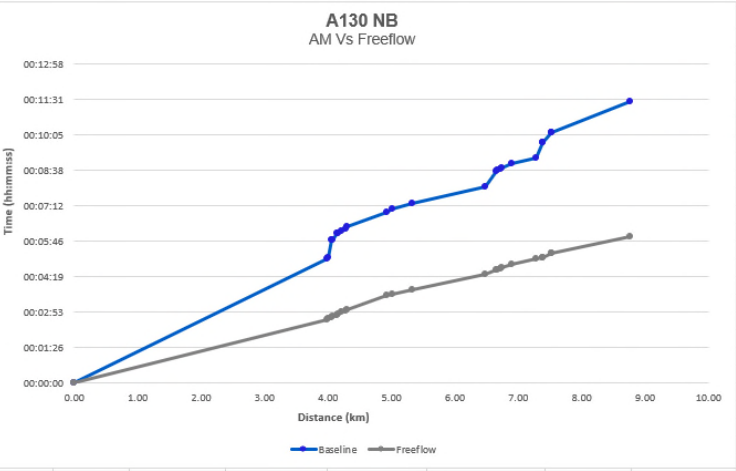
Modelled



	AM	IP	PM	Freeflow
Modelled	00:10:23	00:09:02	00:14:57	00:05:37
Observed	00:12:32	00:08:54	00:17:28	00:07:37

A130 Northbound

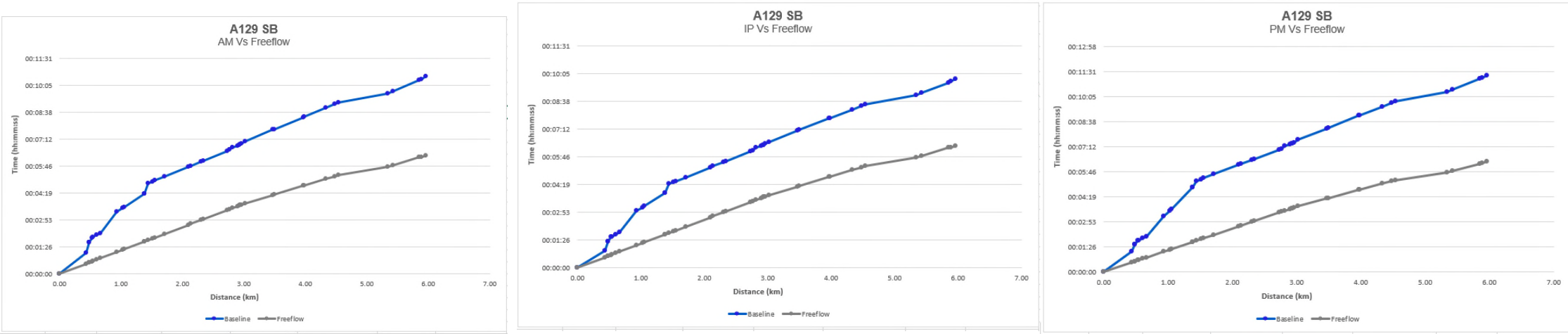
Modelled



	AM	IP	PM	Freeflow
Modelled	00:11:58	00:08:51	00:10:27	00:05:56
Observed	00:10:52	00:08:47	00:13:13	00:07:22

# A129 Southbound

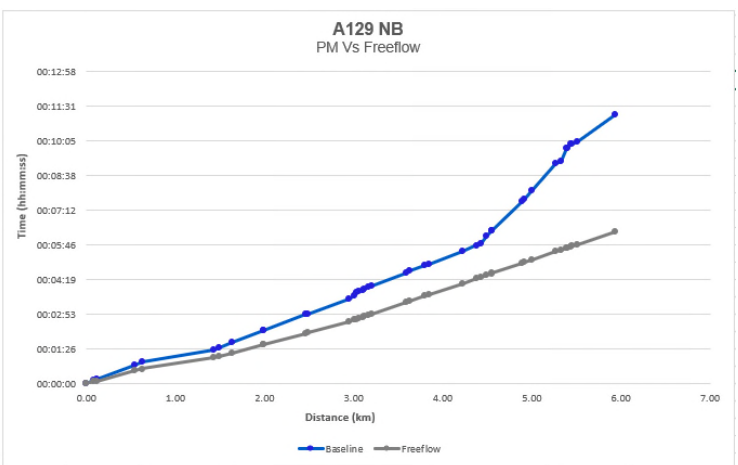
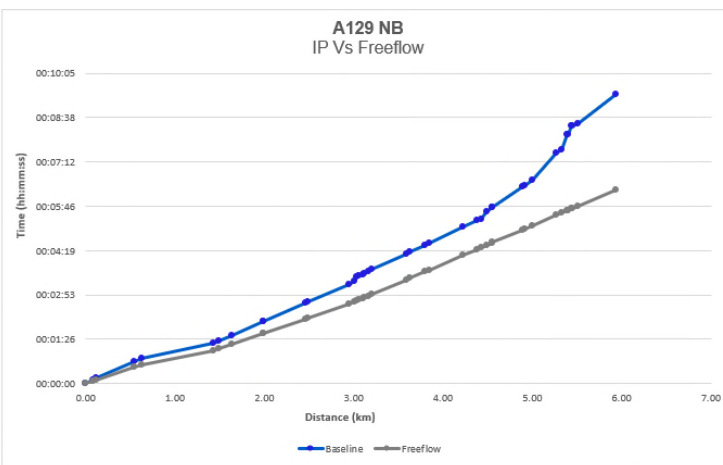
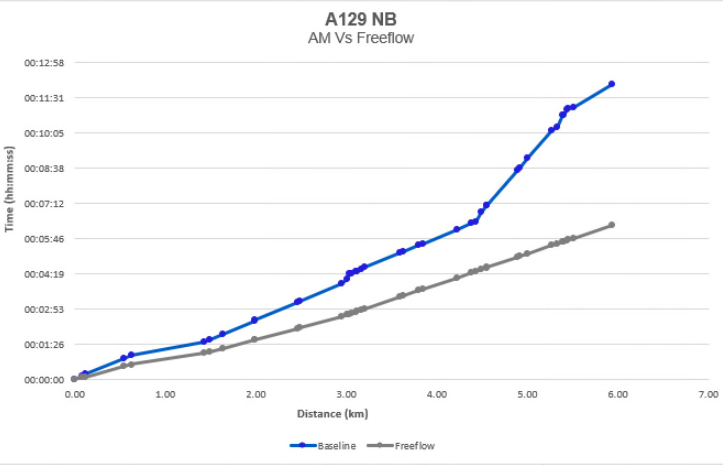
## Modelled



	AM	IP	PM	Freeflow
Modelled	00:10:34	00:09:48	00:11:18	00:06:20
Observed	00:10:19	00:09:32	00:12:45	00:06:47

A129 Northbound

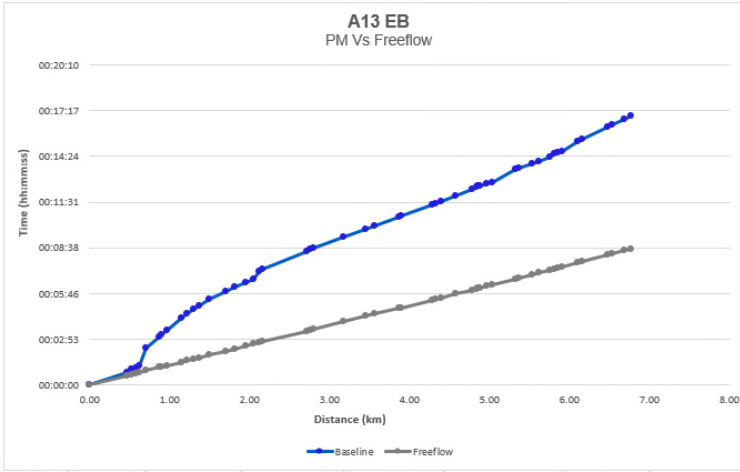
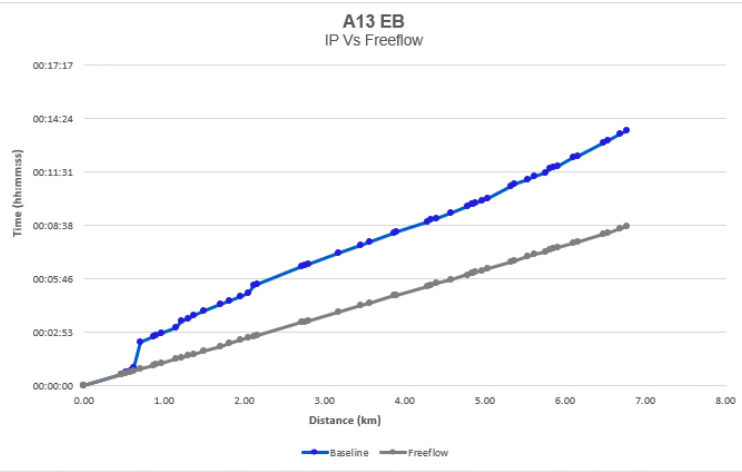
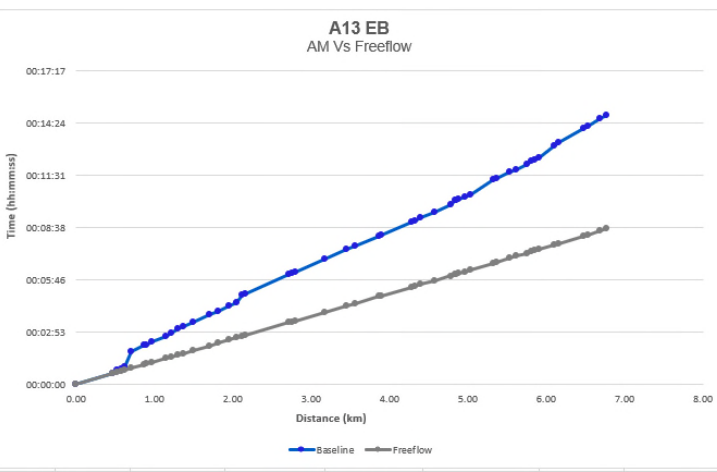
Modelled



	AM	IP	PM	Freeflow
Modelled	00:12:04	00:09:25	00:11:09	00:06:18
Observed	00:11:21	00:09:26	00:10:54	00:06:41

A13 Eastbound

Modelled

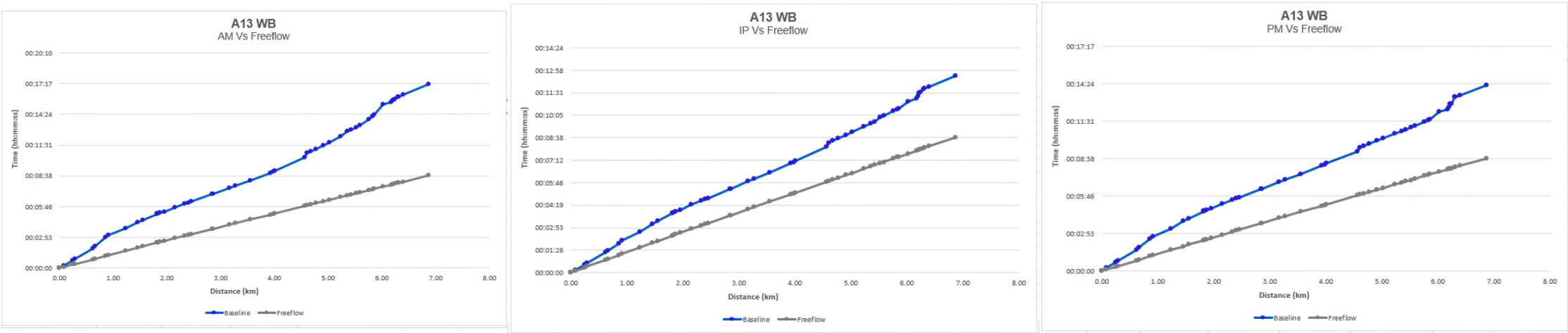


	AM	IP	PM	Freeflow
Modelled	00:14:49	00:13:44	00:16:58	00:08:34
Observed	00:17:05	00:11:24	00:19:11	00:08:42



A13 Westbound

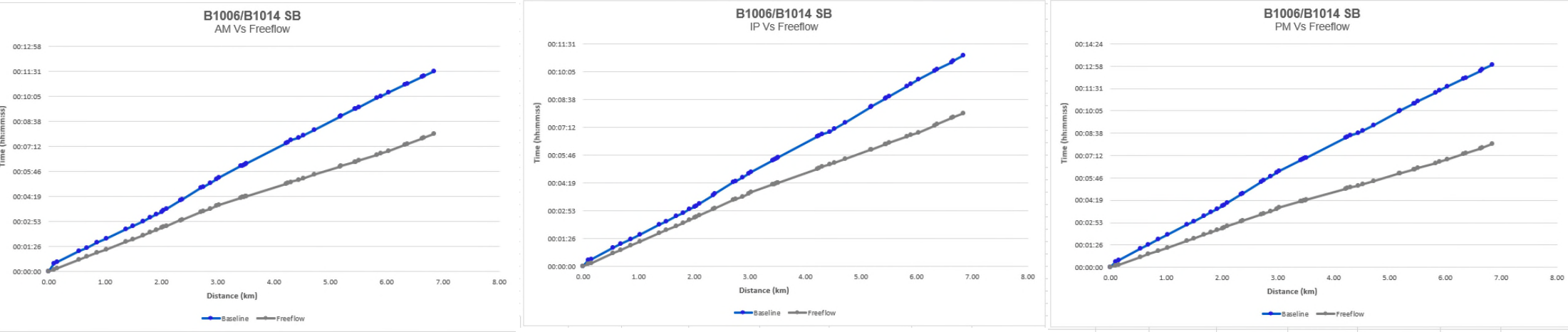
Modelled



	AM	IP	PM	Freeflow
Modelled	00:17:20	00:12:38	00:14:25	00:08:41
Observed	00:17:38	00:13:25	00:15:31	00:09:21

B1006 / B1014 Southbound

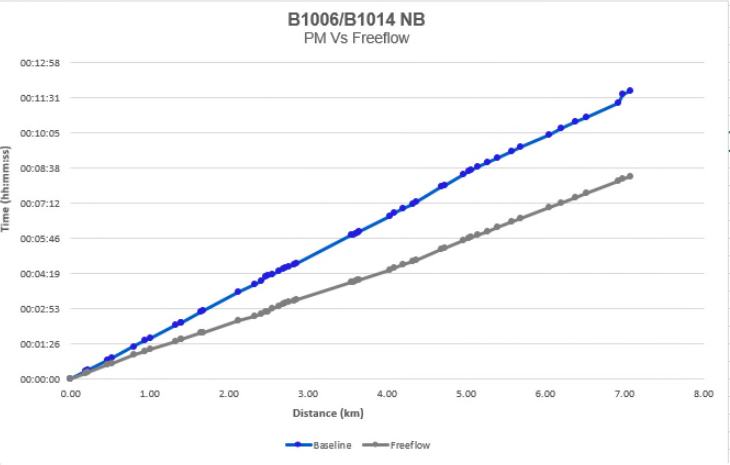
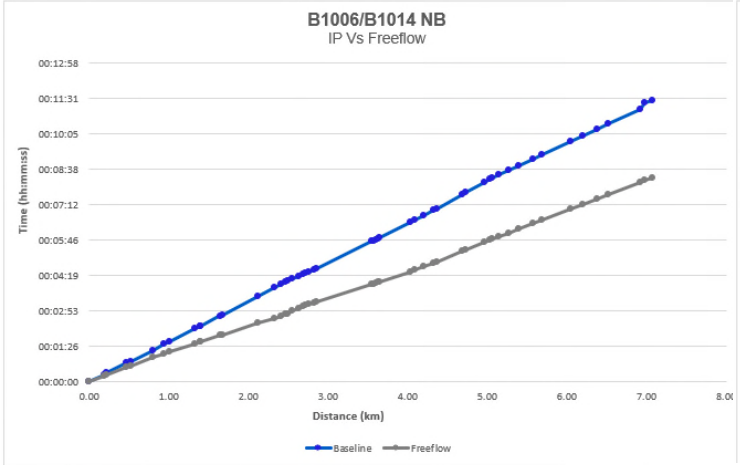
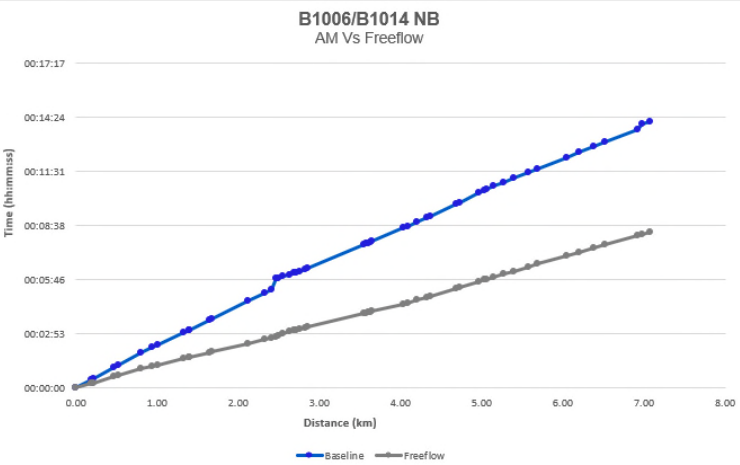
Modelled



	AM	IP	PM	Freeflow
Modelled	00:11:32	00:10:55	00:13:03	00:07:57
Observed	00:14:34	00:12:54	00:19:47	00:08:56

B1006 / B1014 Northbound

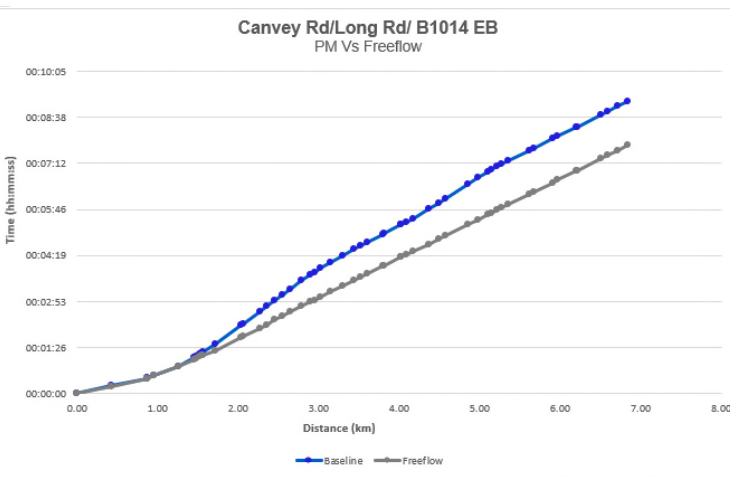
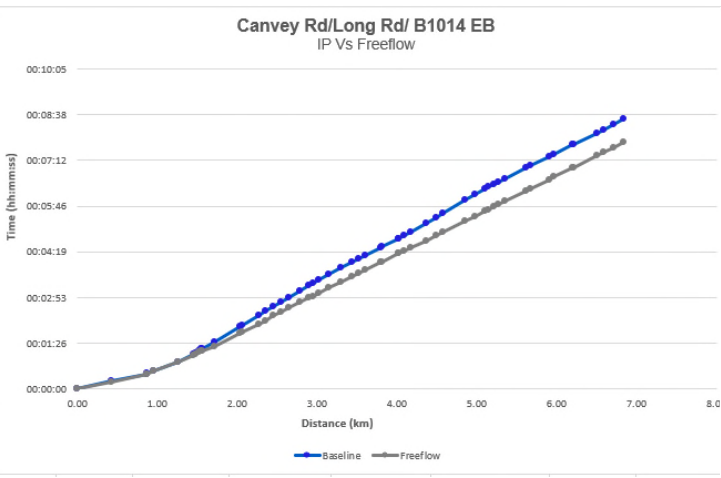
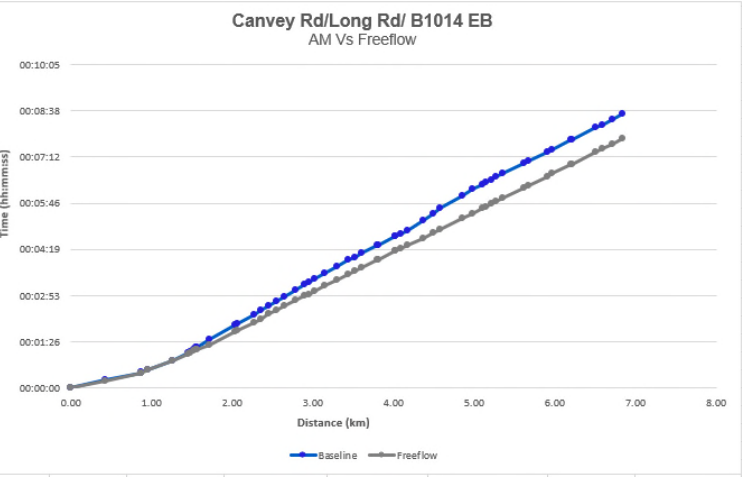
Modelled



	AM	IP	PM	Freeflow
Modelled	00:14:11	00:11:27	00:11:47	00:08:18
Observed	00:26:59	00:12:44	00:14:33	00:08:53

Canvey Road / Long Road / B1014 Eastbound

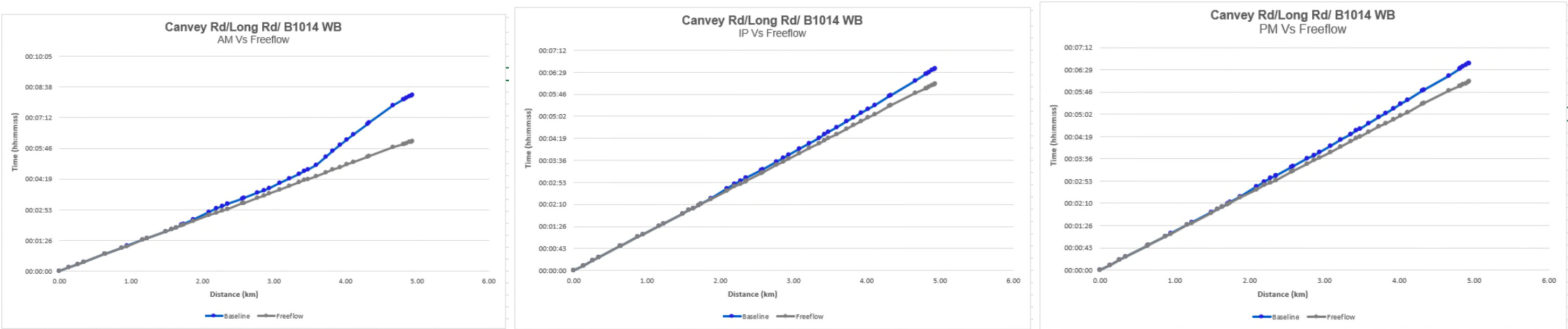
Modelled



	AM	IP	PM	Freeflow
Modelled	00:08:32	00:08:30	00:09:09	00:07:46
Observed	00:11:53	00:13:26	00:13:38	00:09:01

Canvey Road / Long Road / B1014 Westbound

Modelled



	AM	IP	PM	Freeflow
Modelled	00:09:25	00:07:43	00:07:49	00:07:11
Observed	00:16:56	00:11:47	00:11:06	00:08:28