

Document Control Sheet



Project Number	B3553RA4
Status	Draft
Revision	1
Control Date	11/04/2025

Issue	Status	Author	Date	Check	Date	Review	Date
1	Draft	KS	07/04/25	JW	08/04/25	JW	11/04/25

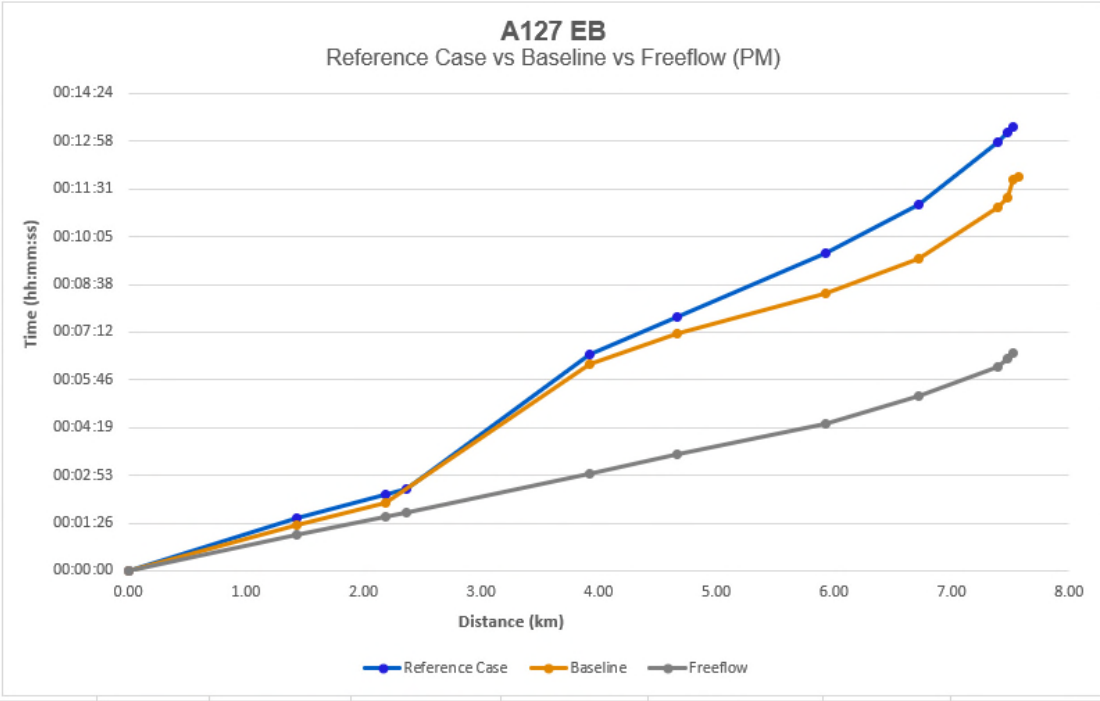
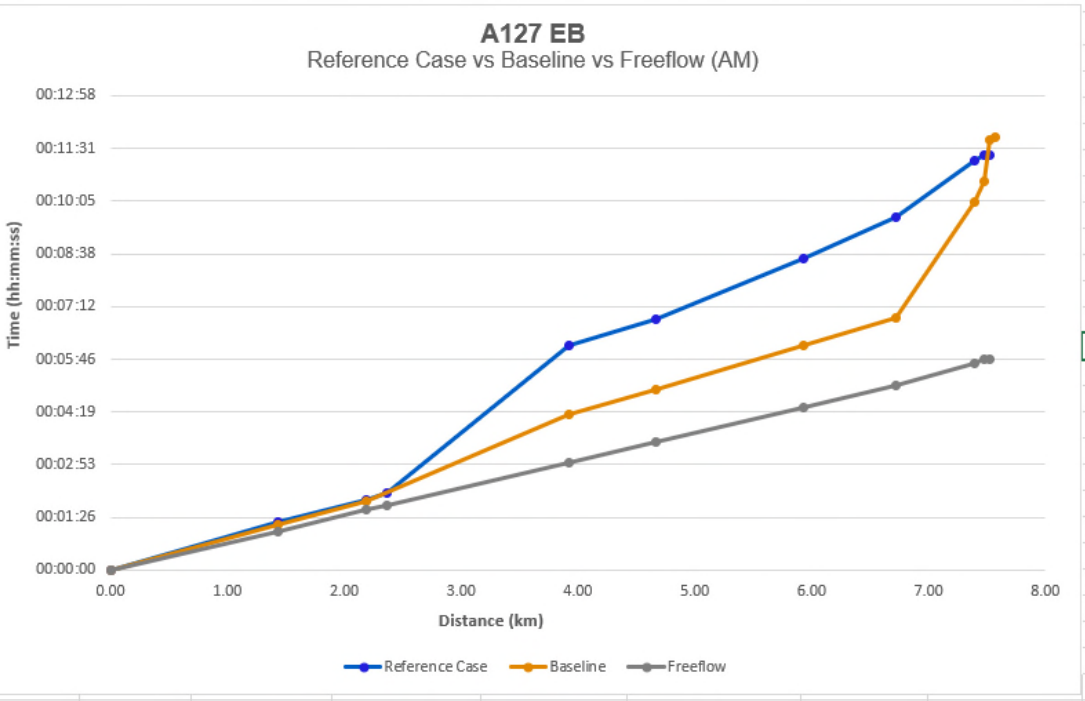
Journey times for the modelled routes as confirmed to Systra on the 27th February 2025. Modelled journey times are from the 2043 Reference Case South Essex model.

© Copyright 2025 Jacobs U.K. Limited. The concepts and information contained in this document are the property of Jacobs. Use or copying of this document in whole or in part without the written permission of Jacobs constitutes an infringement of copyright.

Limitation: This spreadsheet has been prepared on behalf of, and for the exclusive use of Jacobs' Client, and is subject to, and issued in accordance with, the provisions of the contract between Jacobs and the Client. Jacobs accepts no liability or responsibility whatsoever for, or in respect of, any use of, or reliance upon, this spreadsheet by any third party.

A127 Eastbound

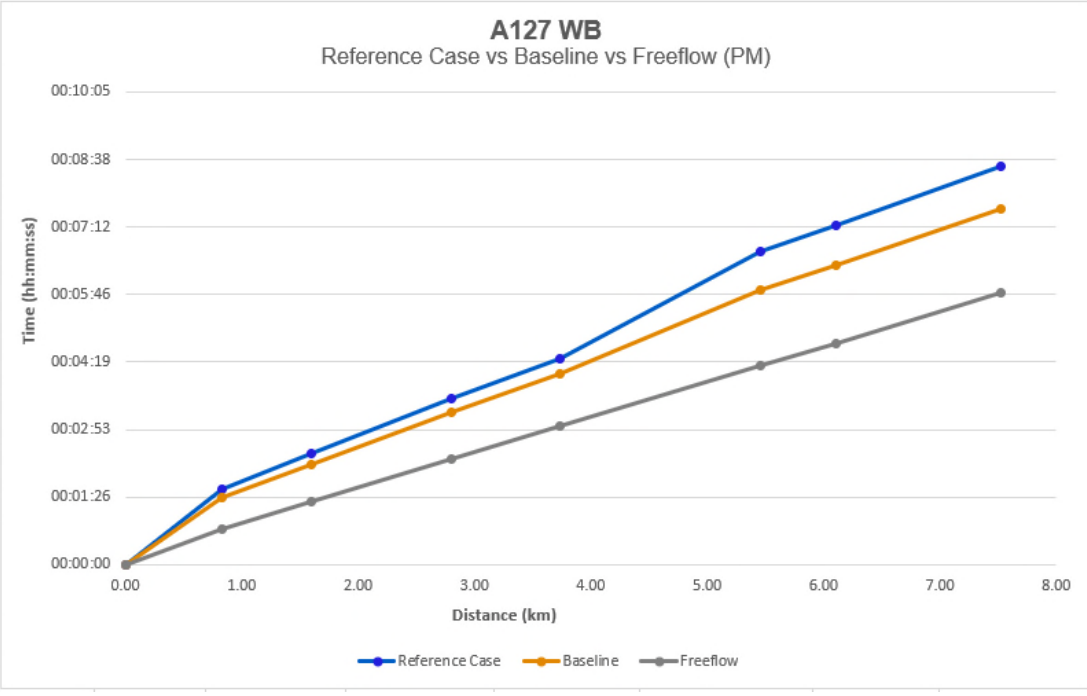
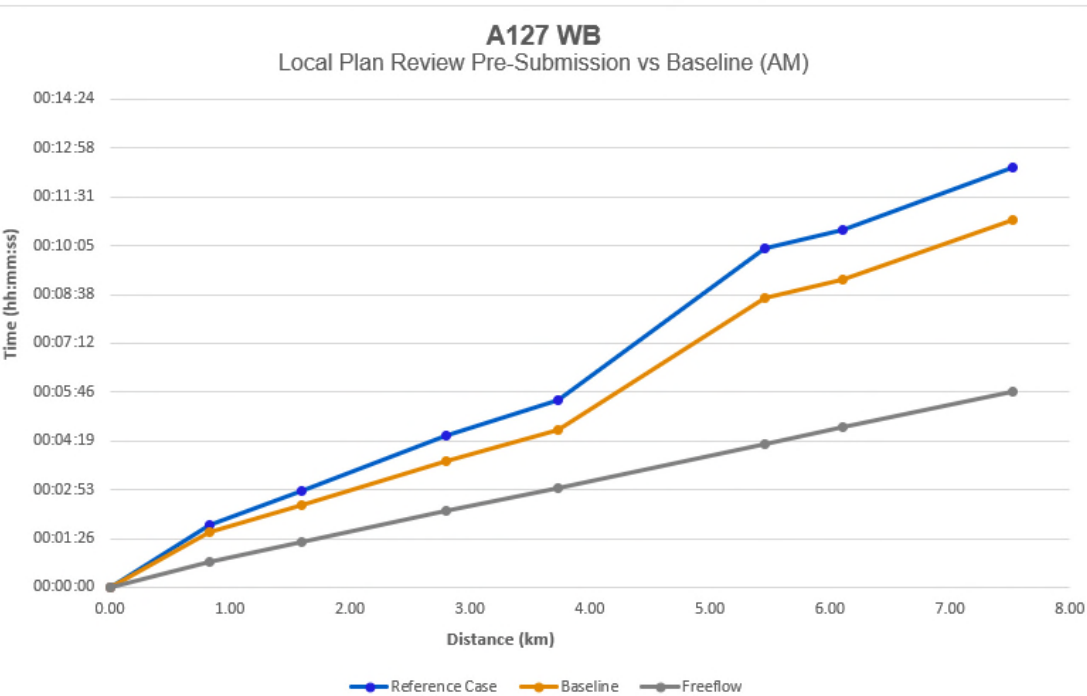
Modelled



	AM	PM	Freeflow AM	Freeflow PM
Baseline	00:11:49	00:11:52	00:05:50	00:06:30
Reference Case	00:11:20	00:13:24	00:05:45	00:06:35

A127 Westbound

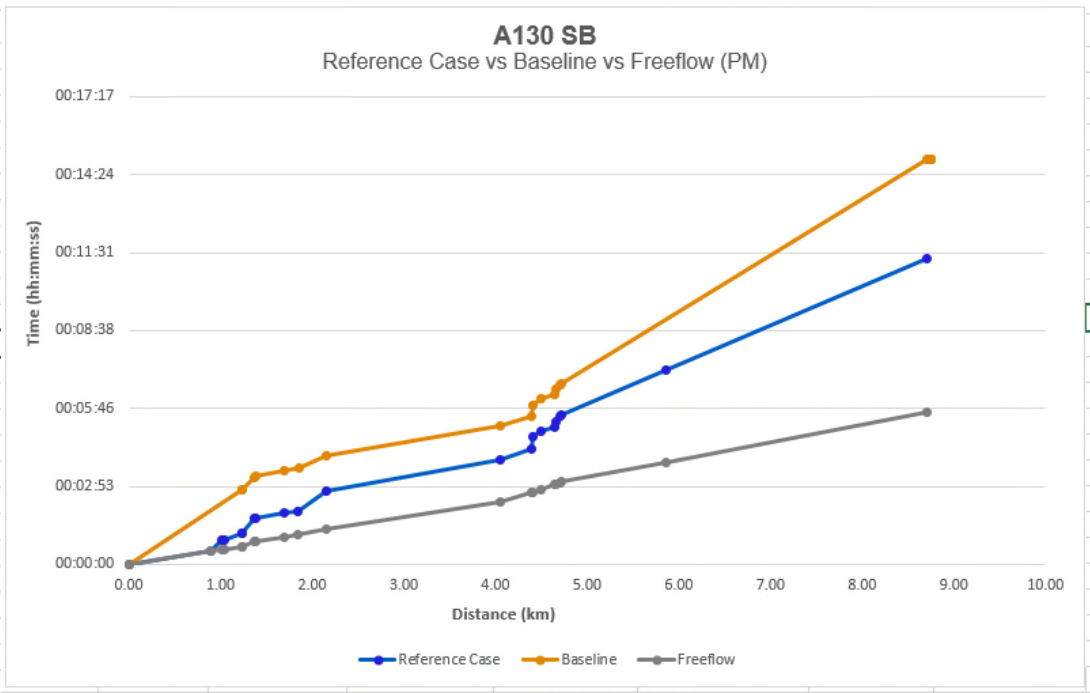
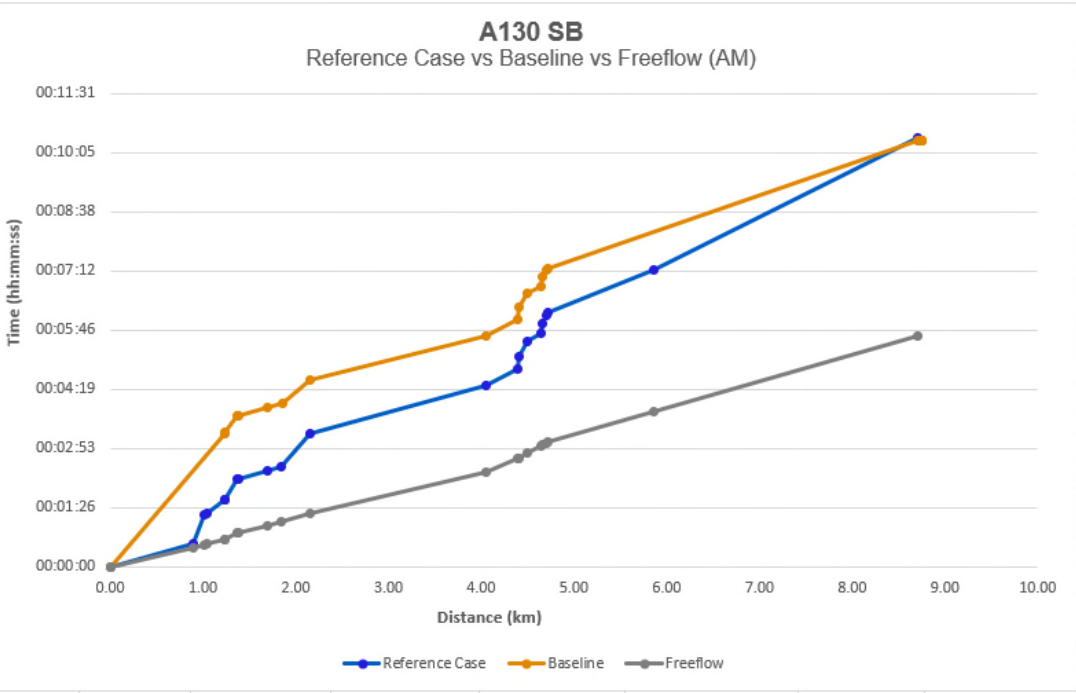
Modelled



	AM	PM	Freeflow
Baseline	00:10:49	00:07:36	00:05:47
Reference Case	00:12:22	00:08:30	00:05:47

A130 Southbound

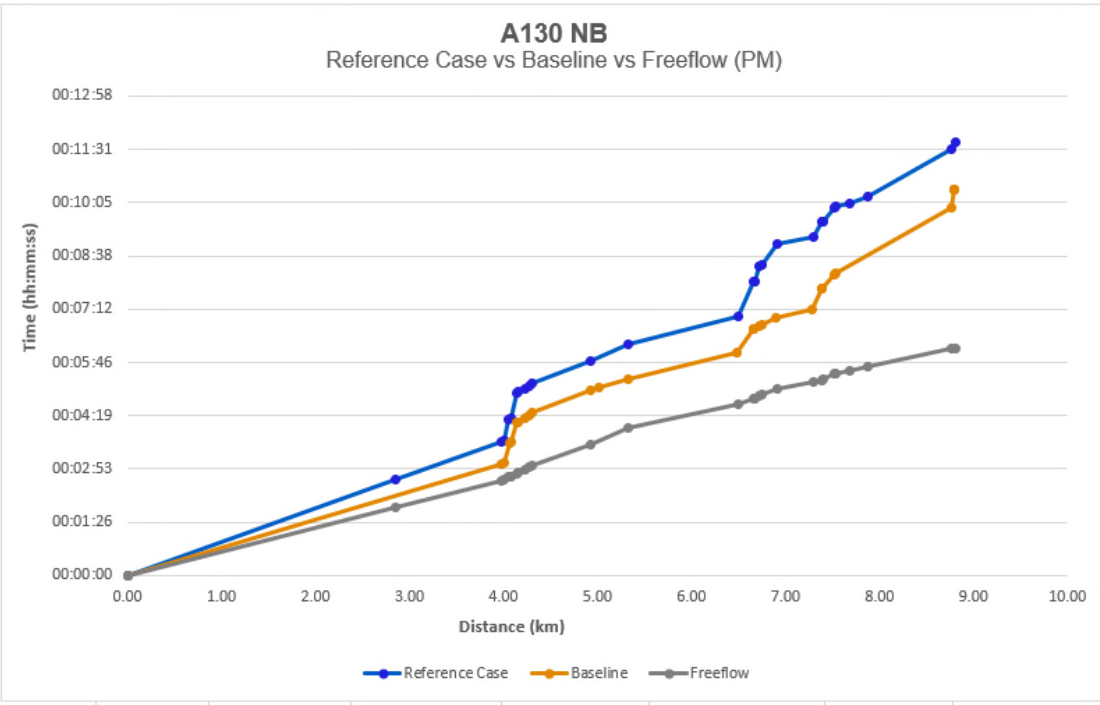
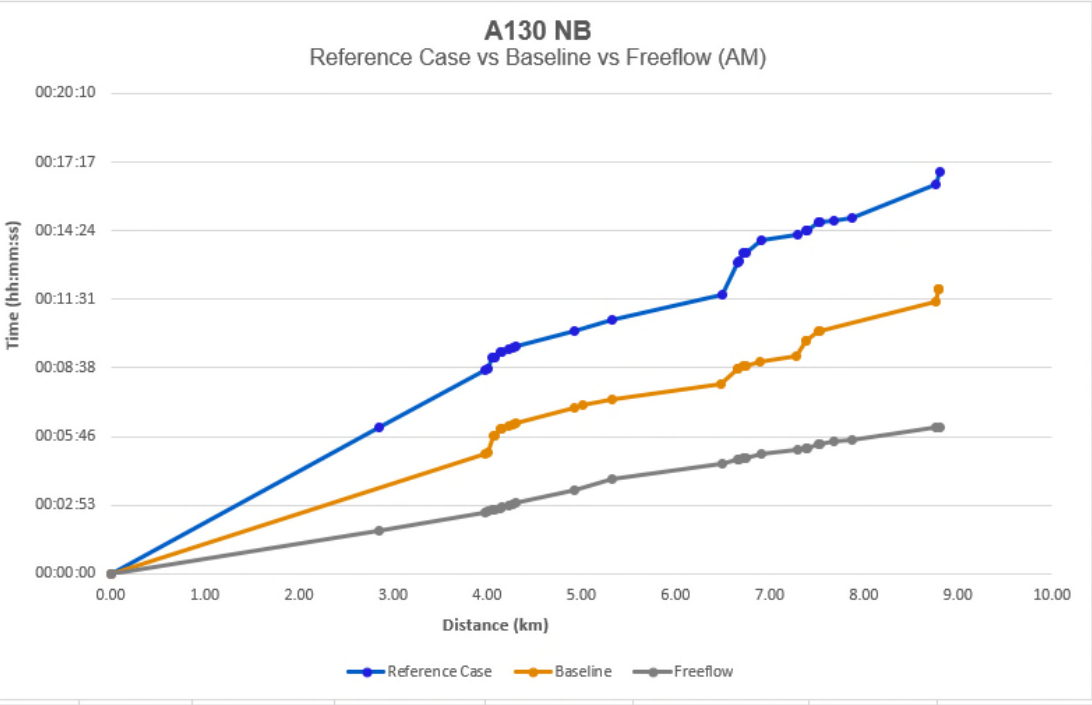
Modelled



	AM	PM	Freeflow
Baseline	00:10:23	00:14:57	00:05:37
Reference Case	00:10:27	00:11:17	00:05:37

A130 Northbound

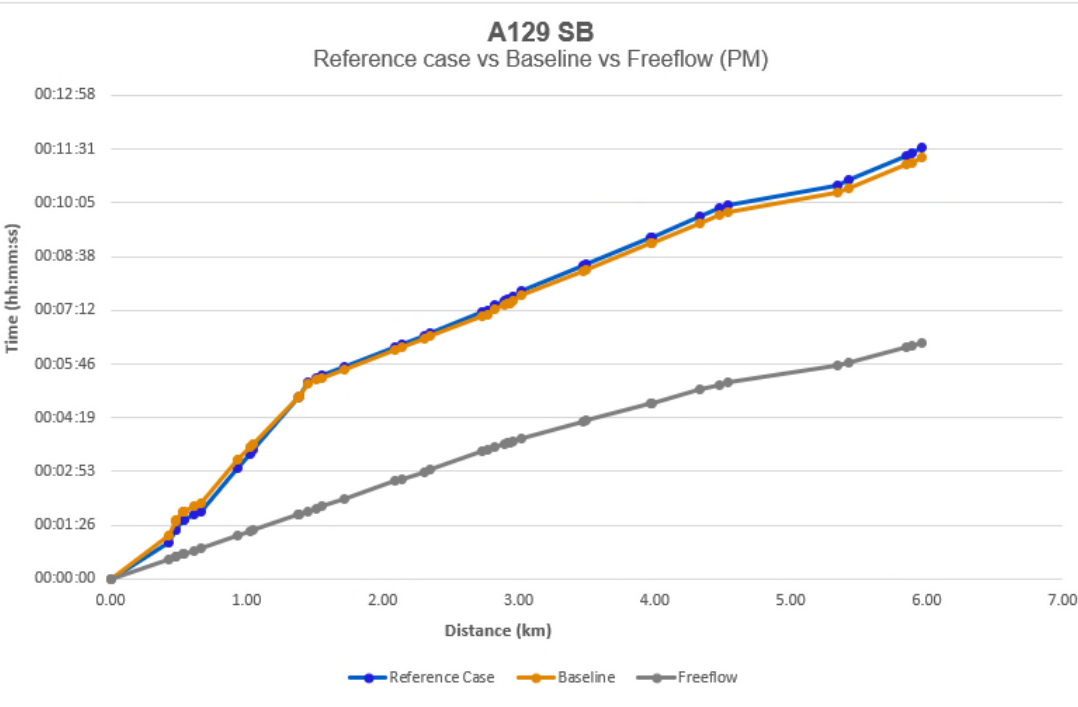
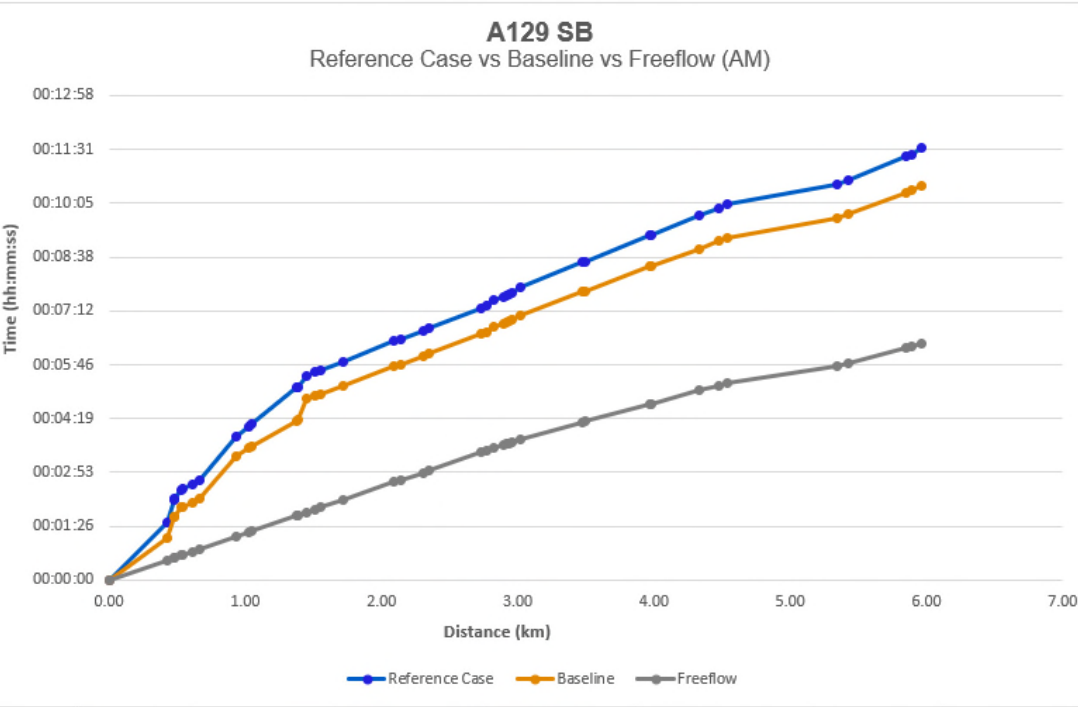
Modelled



	AM	PM	Freeflow
Baseline	00:11:58	00:10:27	00:05:56
Reference Case	00:16:51	00:11:44	00:05:56

A129 Southbound

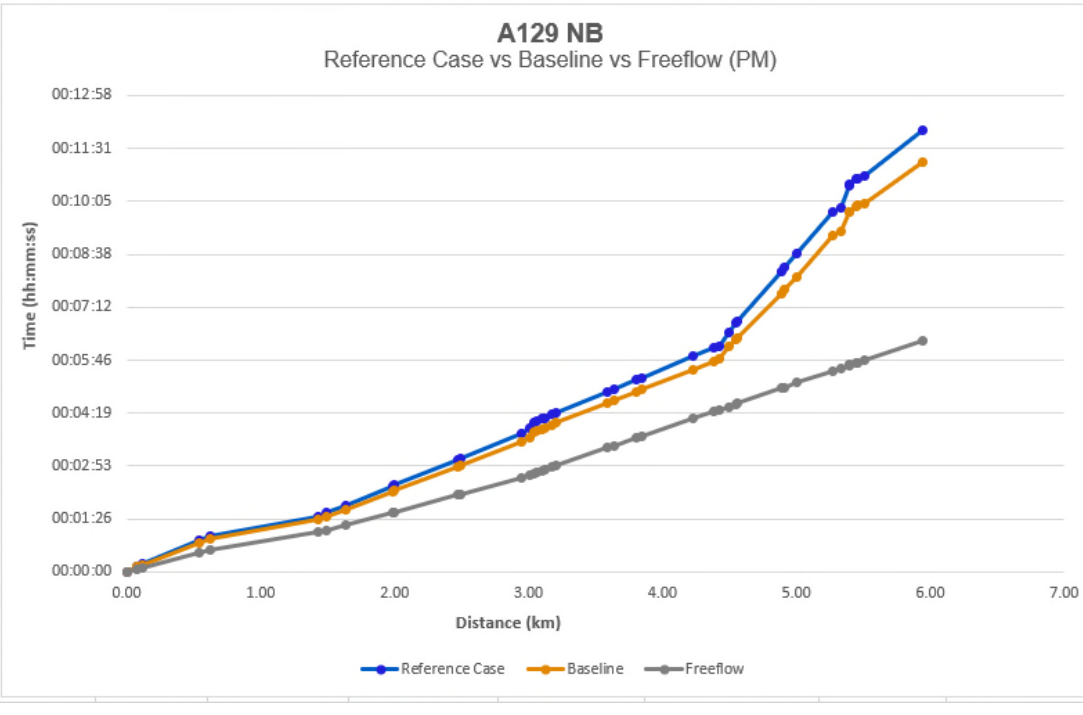
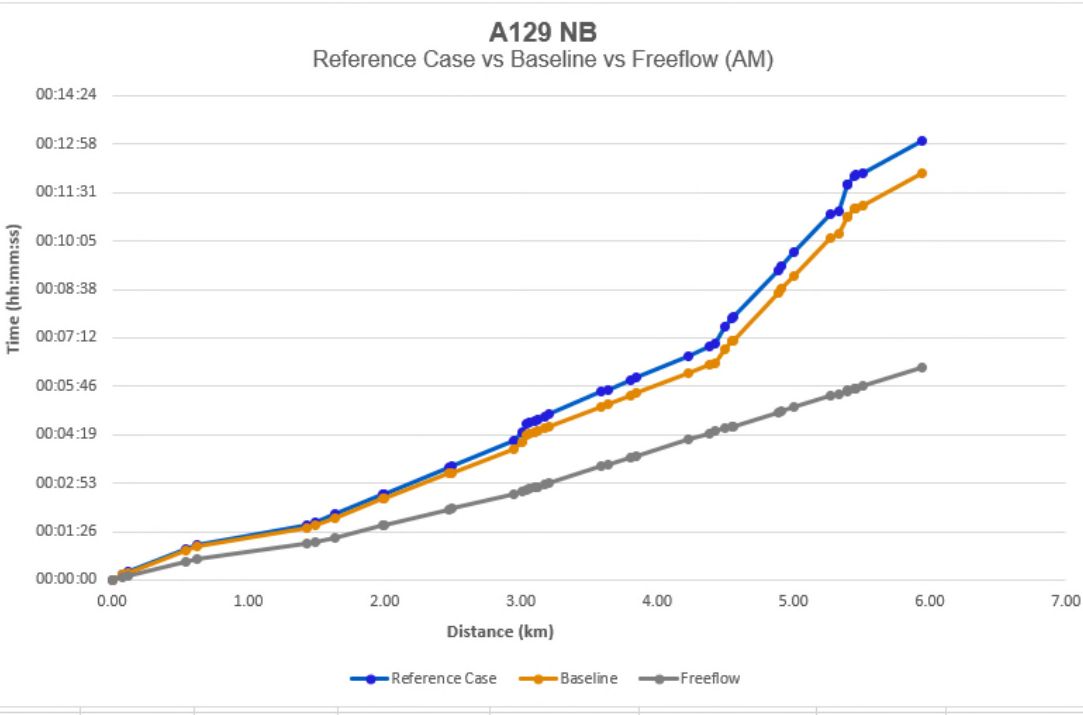
Modelled



	AM	PM	Freeflow
Baseline	00:10:34	00:11:18	00:06:20
Reference Case	00:11:33	00:11:33	00:06:20

A129 Northbound

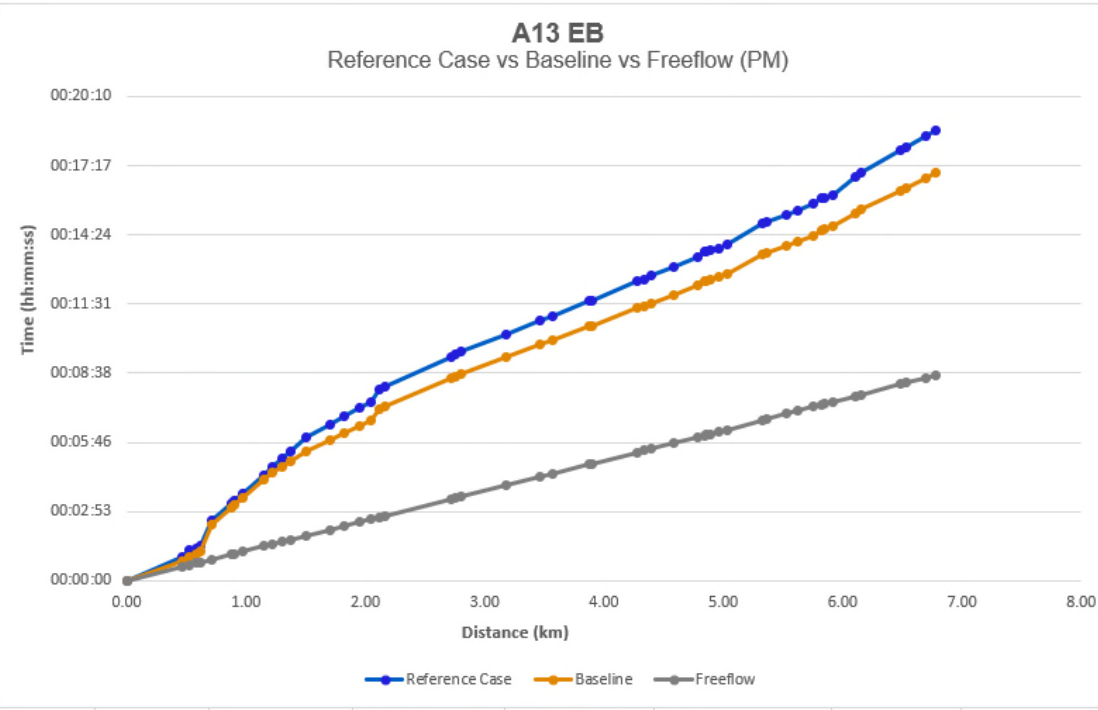
Modelled



	AM	PM	Freeflow
Baseline	00:12:04	00:11:09	00:06:18
Reference Case	00:13:03	00:12:01	00:06:18

A13 Eastbound

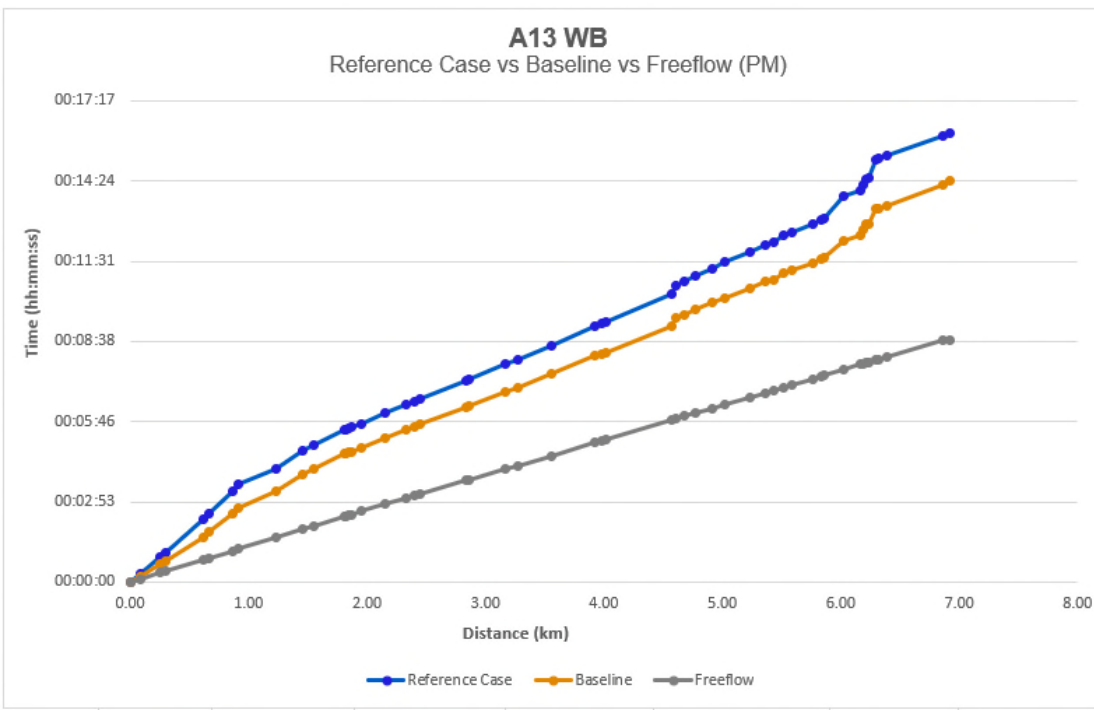
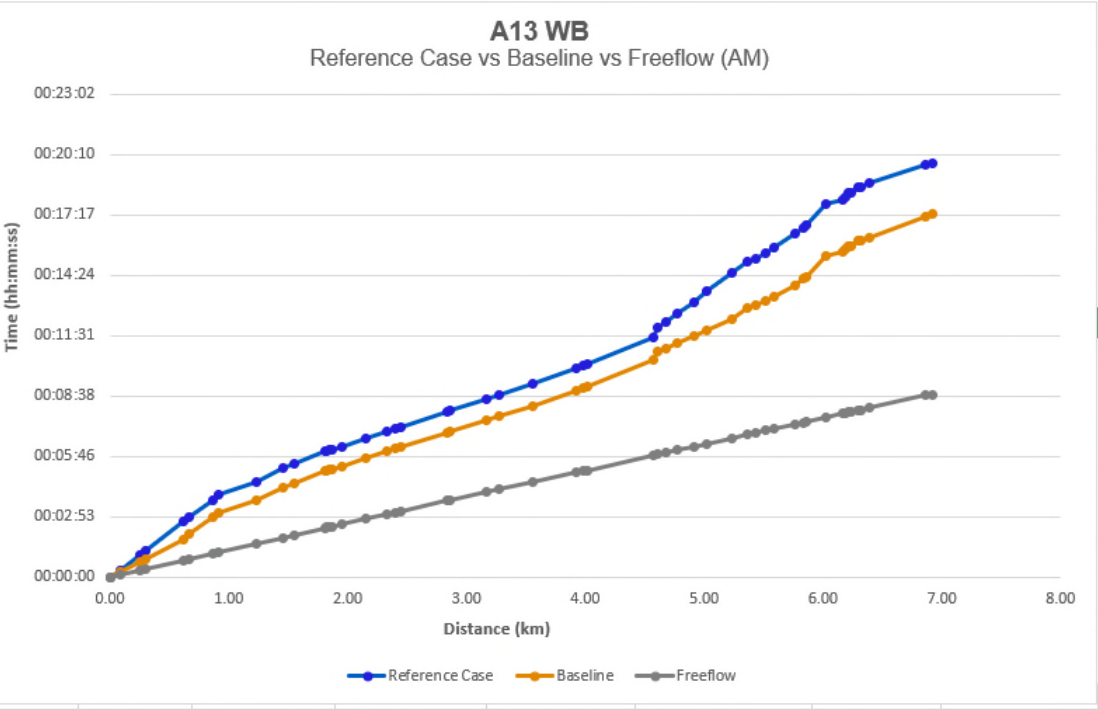
Modelled



	AM	PM	Freeflow
Baseline	00:14:49	00:16:58	00:08:34
Reference Case	00:17:22	00:18:44	00:08:34

A13 Westbound

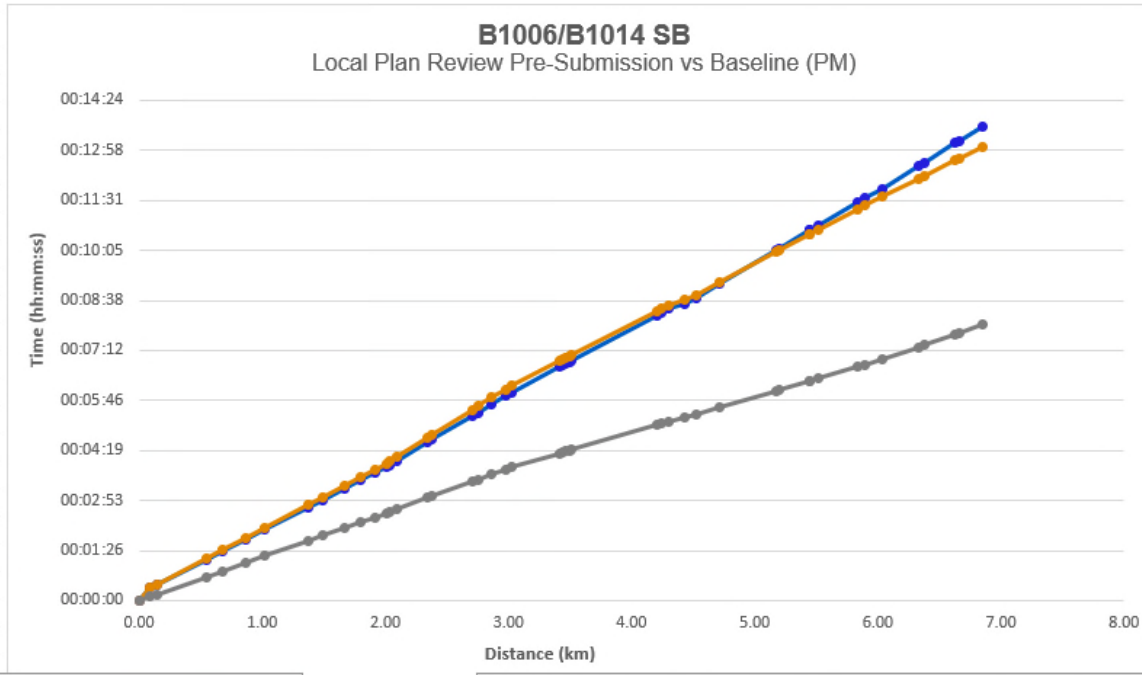
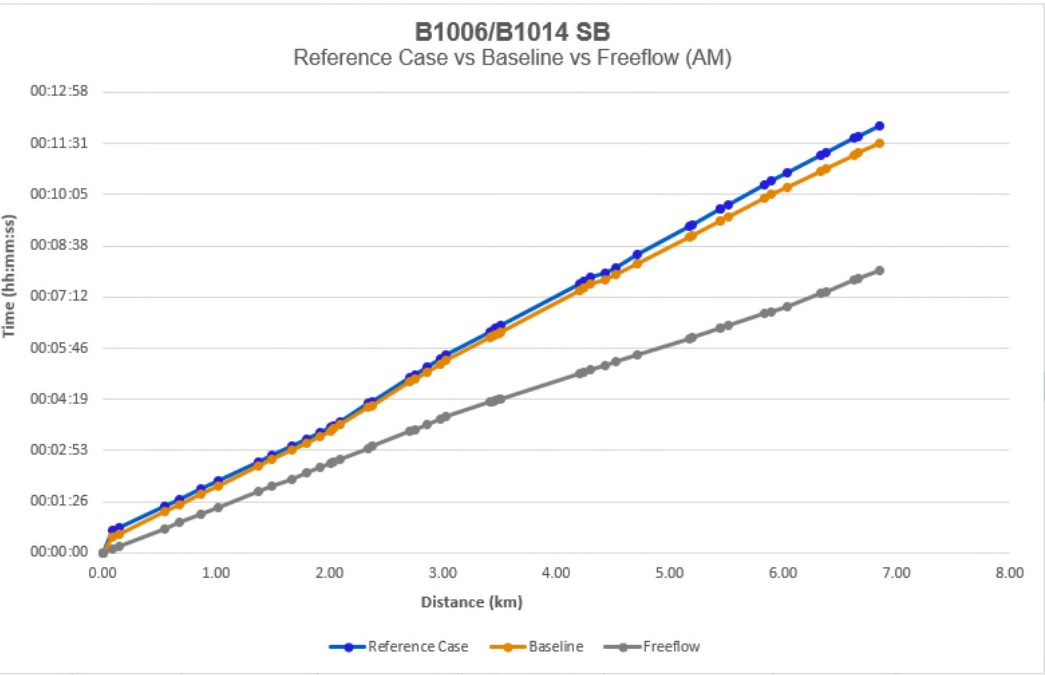
Modelled



	AM	PM	Freeflow
Baseline	00:17:20	00:14:25	00:08:41
Reference Case	00:19:44	00:16:08	00:08:41

B1006 / B1014 Southbound

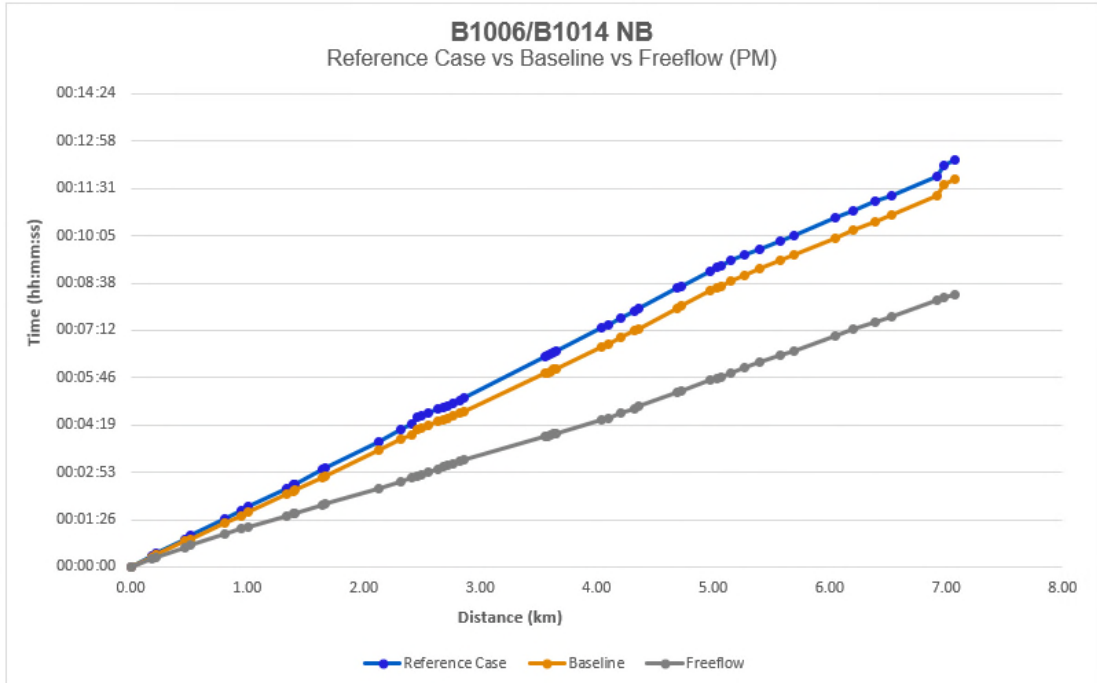
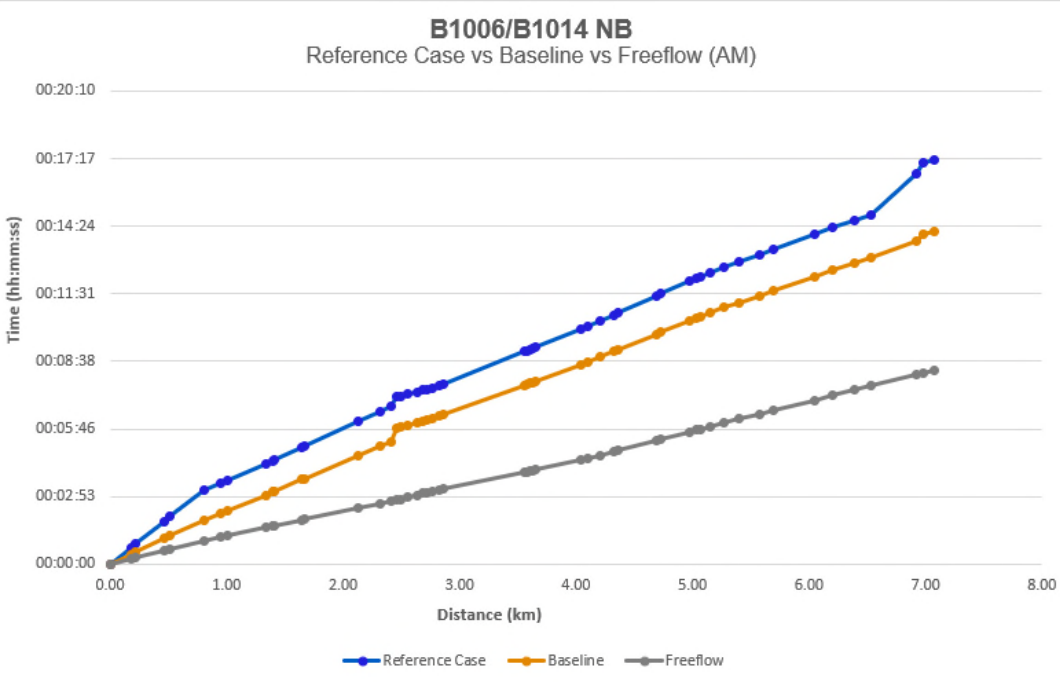
Modelled



	AM	PM	Freeflow
Baseline	00:11:32	00:13:03	00:07:57
Reference Case	00:12:02	00:13:39	00:07:57

B1006 / B1014 Northbound

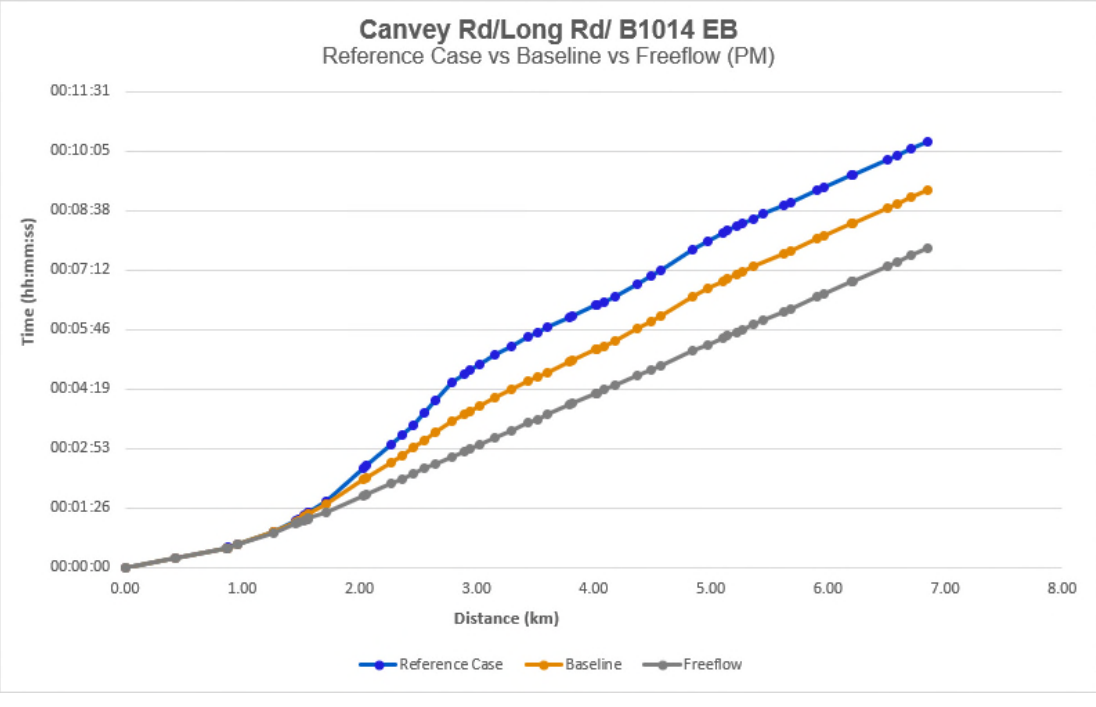
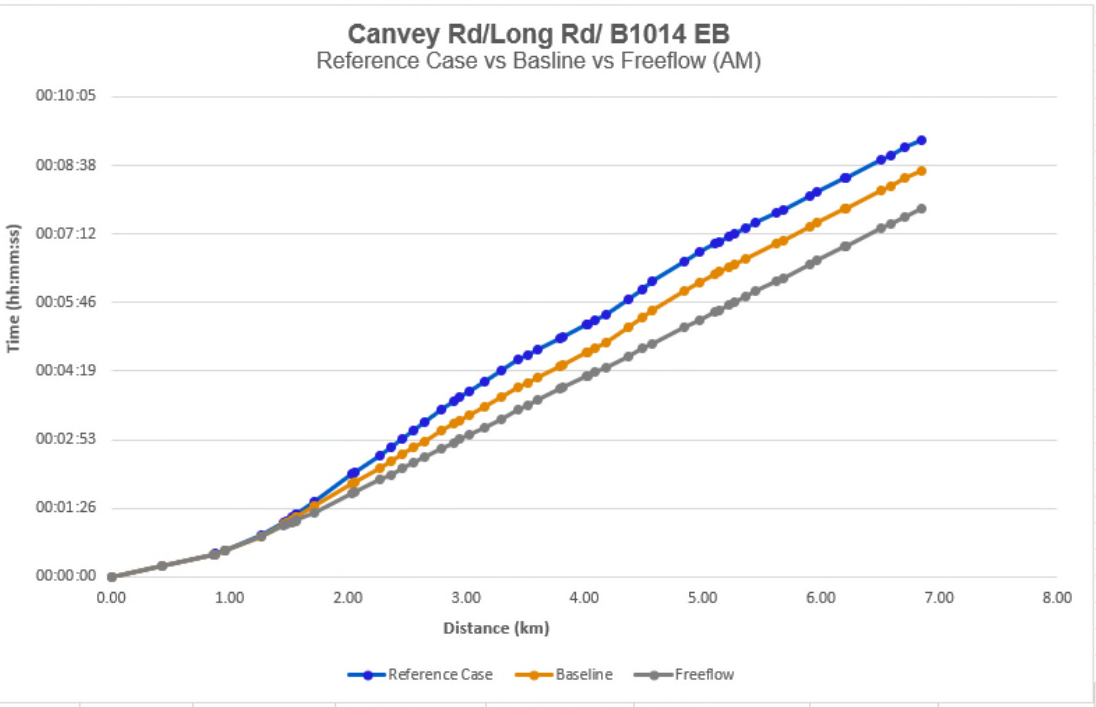
Modelled



	AM	PM	Freeflow
Baseline	00:14:11	00:11:47	00:08:18
Reference Case	00:17:13	00:12:23	00:08:18

Canvey Road / Long Road / B1014 Eastbound

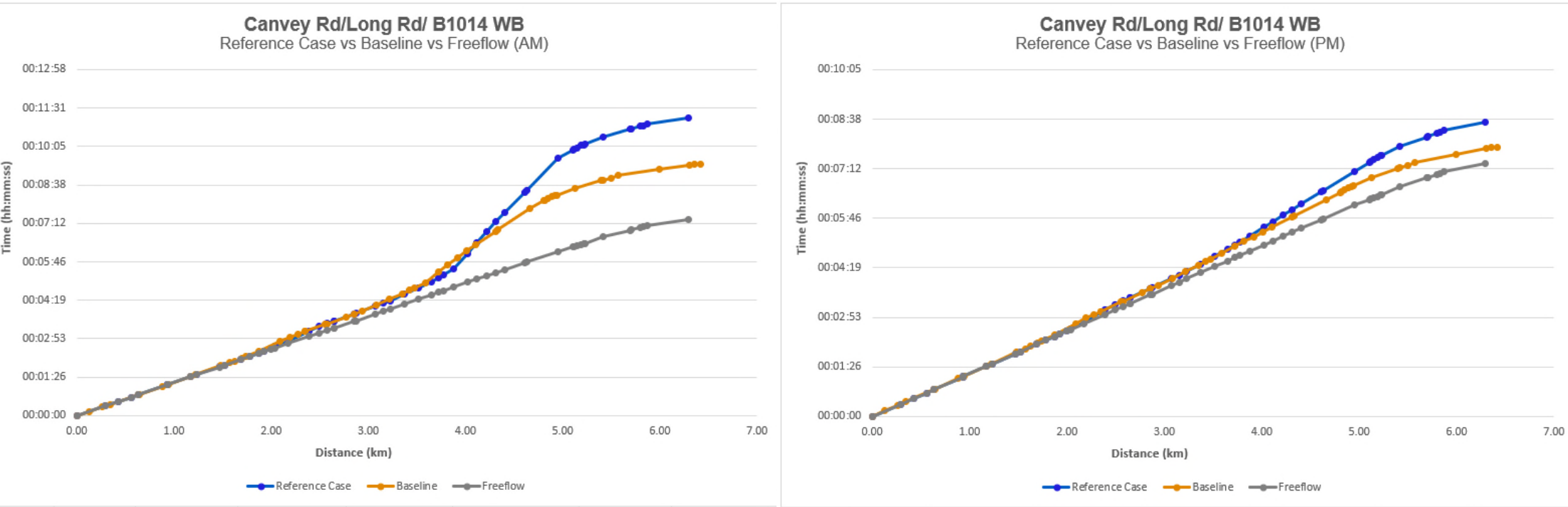
Modelled



	AM	PM	Freeflow
Baseline	00:08:32	00:09:09	00:07:46
Reference Case	00:09:10	00:10:19	00:07:46

Canvey Road / Long Road / B1014 Westbound

Modelled



	AM	PM	Freeflow
Baseline	00:09:25	00:07:49	00:07:11
Reference Case	00:11:21	00:08:44	00:07:11